C:\Users\brasil\Desktop\TEN-T\TT_Y16112-BT-1A-GEN-ZZ -DR-C-00003_Alignment_Plan_Presentation_S2_P05\TT_Y16112-BT-1A-GEN-ZZ -DR-C-00003_Alignment_Plan_Presentation.dwg

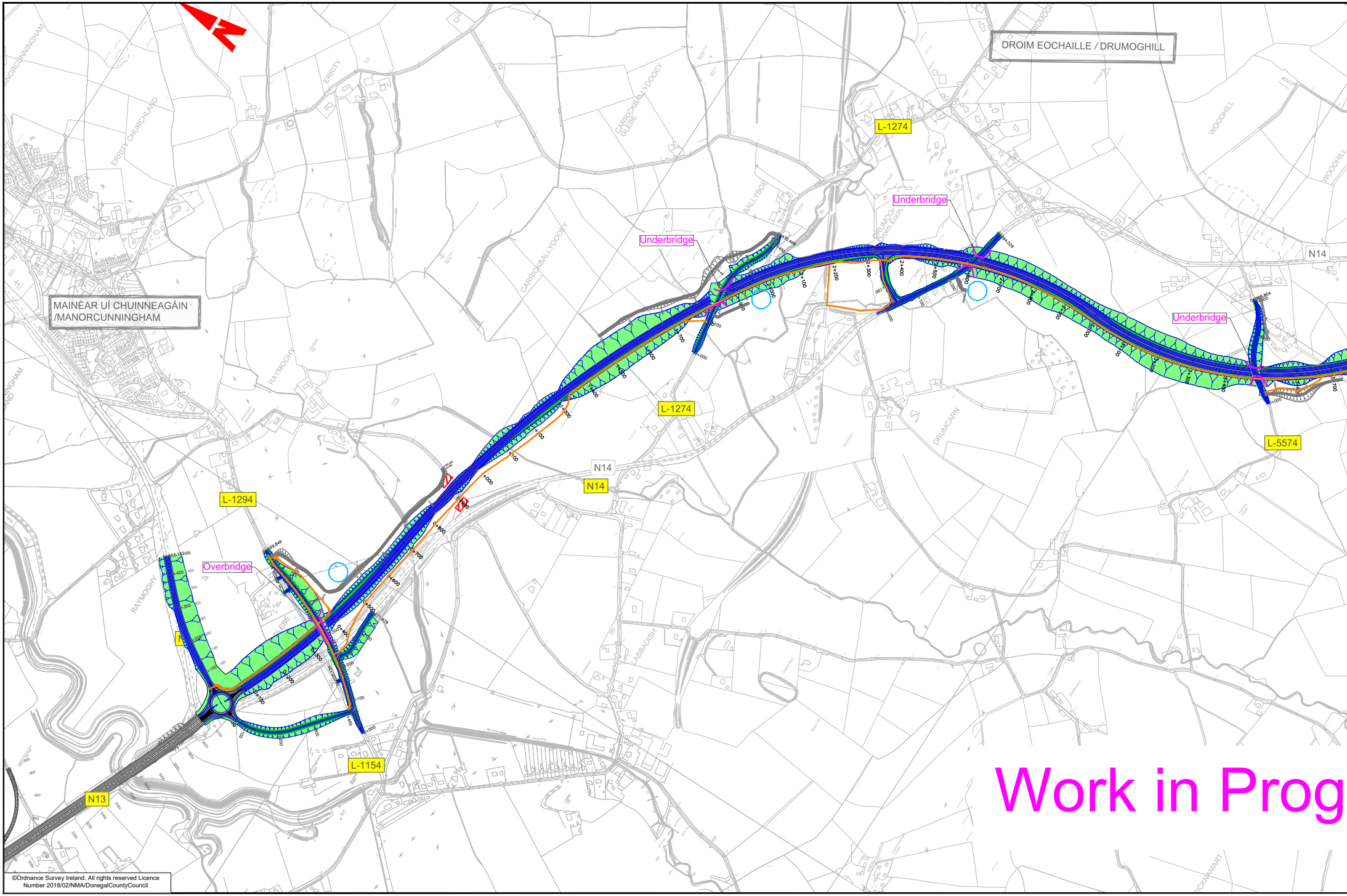
DROIM EOCHAILLE / DRUMOGHILL
MAINÉAR UÍ CHUINNEAGÁIN /MANORCUNNINGHAM
L-1274
Underbridge
Underbridge
Underbridge
N14
L-1274
N14
N14
L-5574
L-1294
Overbridge
L-1154
N13
MANORCUNNINGHAM
ERRITY CHURCHLAND
ERRITY
CARRICKBALLYDOOEY GLEBE
CARRICKBALLYDOOEY
BALLYBOE
RAYMOGHY
DRUMCARN
WOODHILL
LABBADISH
Work in Prog

©Ordnance Survey Ireland. All rights reserved Licence Number 2018/02/NMA/DonegalCountyCouncil

Bonneagar Iompair Éireann
Transport Infrastructure Ireland

Co-financed by the Connecting Europe Facility of the European Union

Rialtas na hÉireann
Government of Ireland

Tionscadal Éireann
Project Ireland
2040

Oifig Bóithre Náisiúnta Dhún na nGall

Comhairle Contae Dhún na nGall
Donegal County Council

BARRY TRANSPORTATION

Notes

DO NOT SCALE, use figured dimensions only. All levels are referred to Ordnance Survey Datum, Malin Head.

This drawing is the property of Donegal County Council. It is a confidential document and must not be copied, used, or its contents divulged without prior written consent. This document should not be relied on or used in circumstances other than those for which it was originally prepared. Barry Transportation accepts no responsibility for this document to any other party other than the party by whom it was commissioned.

Notes

These Phase 3 draft drawings show the working design of the project as developed to Quarter 4 of 2020 and prior to discussions with the directly affected landowners. The designs shown may be further developed along with other elements of design such as drainage ponds and networks, structures, culverts, utility diversions, site compound areas, landscaping requirements etc. The design development of these elements is ongoing and subject to Environmental Evaluation before the land take outline can be established.

LEGEND :

Turning Head/Road Closure	▨
Proposed Road Pavement	▬
Proposed Cycle Track	▬
Proposed Structure	⌶
Proposed Pond	○
Proposed Footpath/ Cycleway	▬

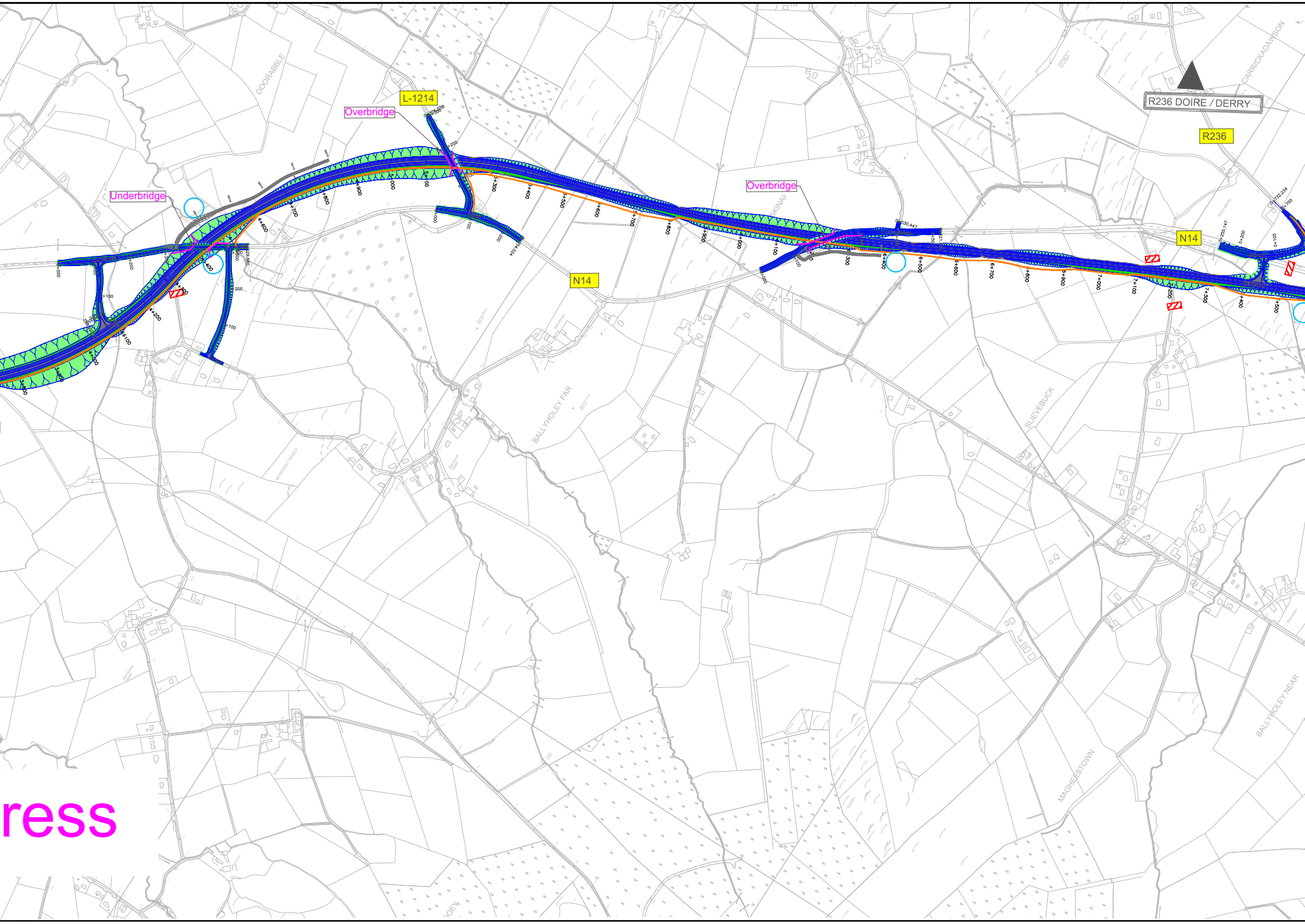
L-1214
Overbridge
Underbridge
Overbridge
N14
N14
R236
R236 DOIRE / DERRY
DOORABBLE
SKINAH
BALLYHOLEY FAR
SLIEVEBUCK
CARRICKADAWSON
MAGHEESTOWN
BALLYHOLEY NEAR
4+100
4+200
4+600
4+700
4+800
4+900
5+000
5+100
5+300
5+400
5+500
5+600
5+700
5+800
5+900
6+000
6+300
6+400
6+500
6+600
6+700
6+800
6+900
7+000
7+100
7+200
7+300
7+400
7+500

ress

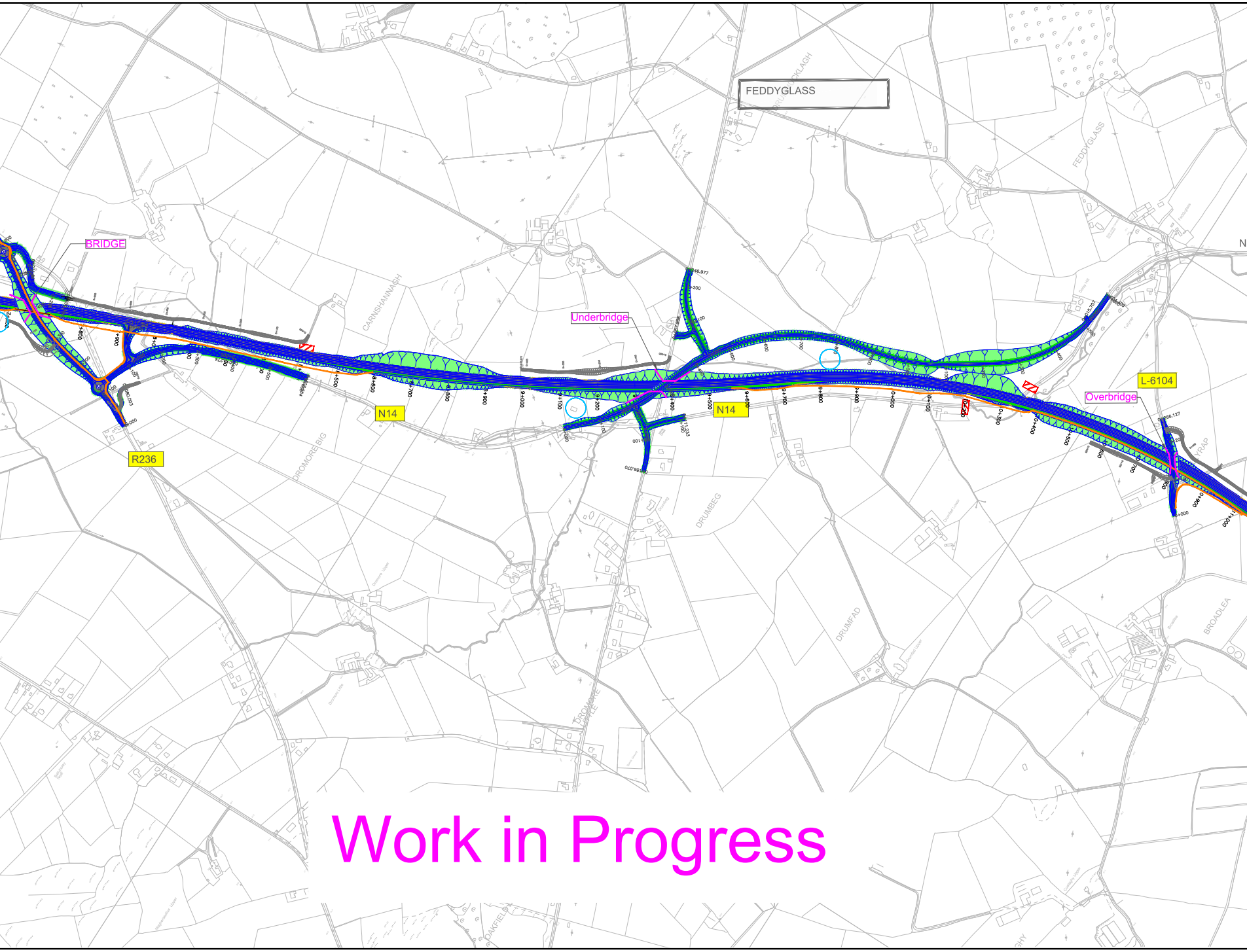
FEDDYGLASS
BRIDGE
Underbridge
Overbridge
N14
N14
R236
L-6104
CARNSHANNAGH
DROMORE BIG
DRUMBEG
DRUMFAD
FEDDYGLASS
BROADLEA
OAKFIELD

Work in Progress

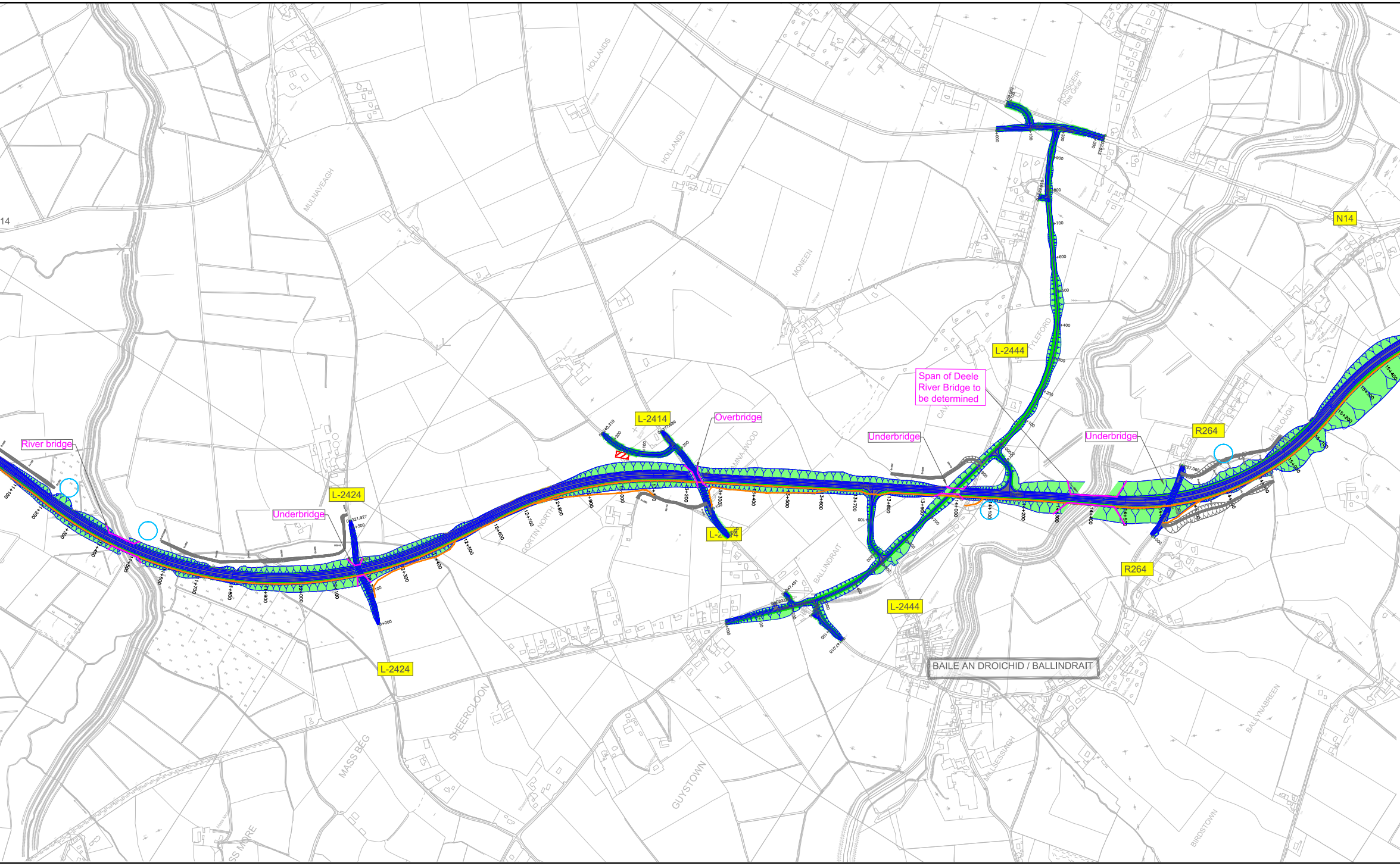
HOLLANDS
HOLLANDS
MULNAVEAGH
ROSSGEIR
Ros Géar
N14
MONEEN
L-2444
Span of Deele River Bridge to be determined
L-2414
Overbridge
Underbridge
Underbridge
R264
River bridge
L-2424
Underbridge
GORTIN NORTH
R264
L-2444
BALLINDRAIT
L-2424
BAILE AN DROICHID / BALLINDRAIT
SHEERCLOON
MASS BEG
GUYSTOWN
MILLSESSIAGH
BALLYNABREEN
BIRDSTOWN
14

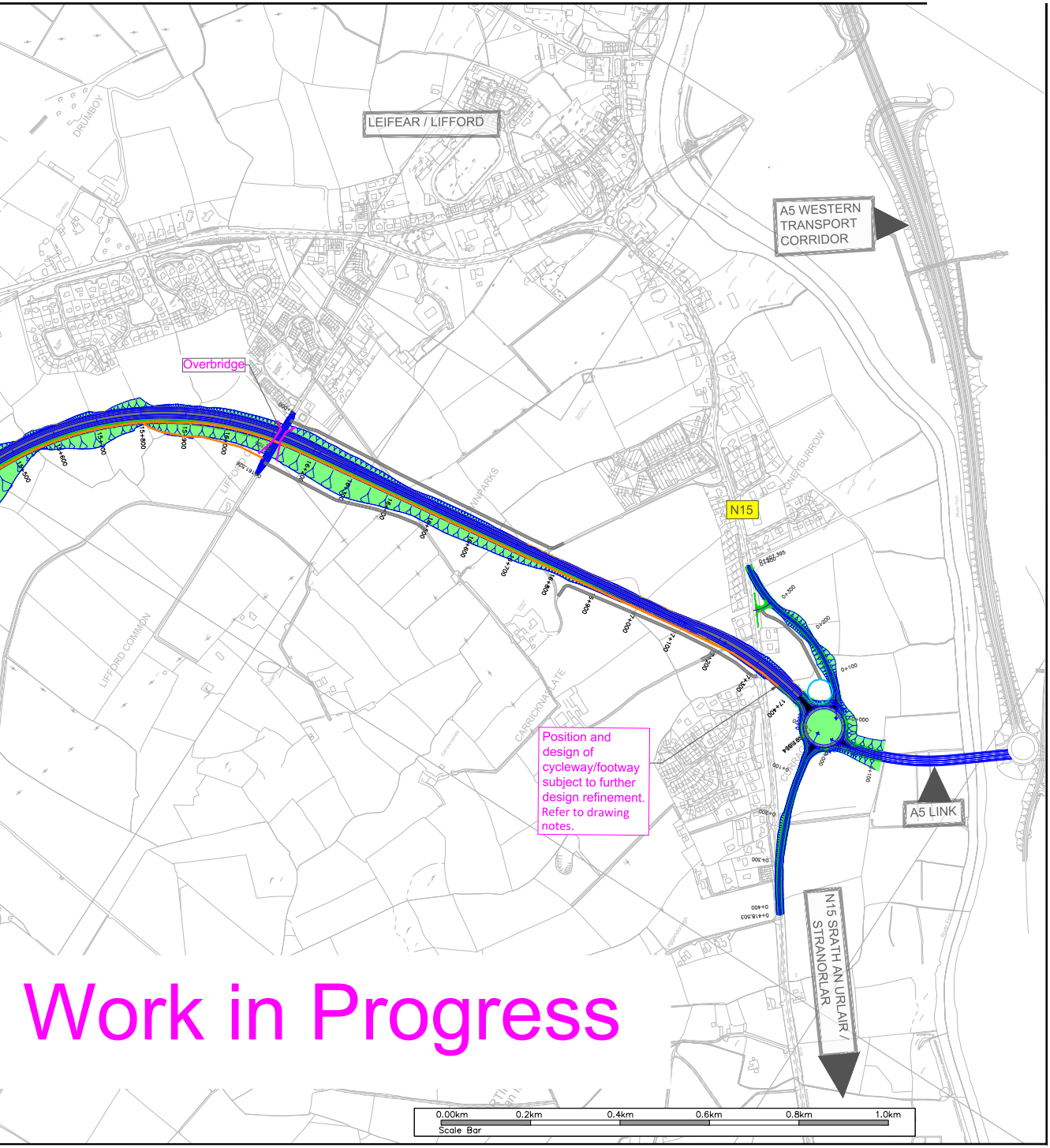
LEIFEAR / LIFFORD
DRUMBOY
A5 WESTERN TRANSPORT CORRIDOR
Overbridge
N15
CONEYBURROW
LIFFORD COMMON
CARRICKNASHANE
A5 LINK
N15 SRATH AN URLAIR / STRANORLAR
0.00km
0.2km
0.4km
0.6km
0.8km
1.0km
Scale Bar

Position and design of cycleway/footway subject to further design refinement. Refer to drawing notes.

Work in Progress

Rev.	Date	Drawn	Description	Chk'd	Appr.
P05	03/03/21	LRB	WEBSITE UPLOAD	EC	ED

Project Title: TEN-T Priority Route Improvement Project, Donegal
Section 3 - N14 Manorcunningham to Lifford/Strabane/A5 Link

Drawing Title: Alignment Plan

Status: S2

Designed: EC	Date: SEPT 2020	Model File Identifier: TT_Y16112-BT-1A-GEN-ZZ -DR-C-00003_Alignment_Plan_Presentation		Rev: P05
Drawn: LRB	Scale @ A1:1:5000			
Approved: ED	@ A3:1:10000	File Identifier: Y16112-0000-003		
Checked: EC	Sheet: 1 OF 1			