





LEGEND:	
	EMERGING PREFERRED ROUTE CORRIDOR
	ROUTE TIE-IN LOCATION. SEE NOTE 5
	ANTICIPATED JUNCTION LOCATION
	MULRINE'S LINK ROAD (CURRENTLY BEING DELIVERED BY OTHERS)
	SEASIDE LINK ROAD (CURRENTLY BEING DELIVERED BY OTHERS)
	ANTICIPATED ROAD CLOSURE
	OVERHEAD POWER LINE TO BE RE-POSITIONED

NOTES:	
1. THE CORRIDOR SHOWN IS THE EMERGING PROPOSED ROAD CORRIDOR ONLY AND IS SUBJECT TO CHANGE. MORE DETAILED ASSESSMENTS, ONGOING STUDIES AND THE INFORMATION RECEIVED FROM THE PUBLIC MAY LEAD TO CHANGES TO THE CORRIDOR. IN ALL CASES, THE EMERGING PROPOSED ROAD CORRIDOR MAY CHANGES TO THE EMERGING PROPOSED ROAD CORRIDOR MAY AFFECT THE OTHER INFORMATION.	4. THE CURRENT DESIGN WILL BE MODIFIED AND UPDATED AS A RESULT OF CONSULTATIONS, FEEDBACK, DESIGN INVESTIGATIONS, TECHNICAL SURVEY AND DESIGN DEVELOPMENT.
2. THE EMERGING PROPOSED ROAD CORRIDOR SHOWN IS SOME WIDE AND IS SUBJECT TO CHANGE. THE CORRIDOR ALLOWED FOR DESIGN DEVELOPMENT.	5. DETAILS OF OTHER ENGINEERING FEATURES, SUCH AS DRAINAGE AND STRUCTURES, WILL BE CONDUCTED DURING THE PRELIMINARY DESIGN.
3. ALIGNMENT OF MAINLINE, JUNCTIONS AND SIDE ROADS INDICATED ON THE DRAWING ARE NOT FINALISED AND SUBJECT TO FURTHER MODIFICATION, ROAD ADAPTATION OF NEW AND EXISTING ROADS, JUNCTIONS AND SIDE ROADS MAY BE WORKED, RELOCATED AGAIN OR REMOVED.	6. THE DESIGN AND LOCATION OF JUNCTIONS AND ITS ARE SUBJECT TO CHANGE AS THE DESIGN DEVELOPS, WITH FURTHER ASSESSMENT AND MODELLING TALE PLACE.
	7. DETAILS PRESENTED ON THIS DRAWING DO NOT REPRESENT THE FINAL CORRIDOR OR FINAL SCHEME DESIGN.



Comhairle Contae
Dhún na nGall
Donegal County Council

RPS
 Lym 2, IDA Business & Technology Park,
 Mervue, Galway
 T +353 91 402200
 W www.rpsgroup.com/Ireland
 E ireland@rpsgroup.com

BARRY
 TRANSPORT
 Unit 14C,
 NS Business Park,
 Castlesbar,
 Co Mayo,
 Ireland
 Phone: +353 94 666 8650
 Email: info@lbberry.ie

NOTES

DO NOT SCALE: use figured dimensions only.

All levels are referred to Ordnance Survey Datum, Mean Head.

This drawing is the property of the Transport Infrastructure Ireland, Partikage Business Centre, Partikage Street, Dublin 8, Ireland. It is a confidential document and must not be copied, used, or its contents disclosed without prior written consent. This document should not be relied on or used in circumstances other than those for which it was originally prepared. NPS / Eassey Transportation accepts no responsibility for this document to any other party other than the party by whom it was commissioned.

Information including topographical survey, geotechnical investigation and utility detail used in the design have been provided by others.

Rev.	Date	Drawn	Description	CMV's	Appr.	Project Title:		Status
P06 14/02/19 DC FOR REVIEW & COMMENTS EC TP P06 16/03/19 DC FOR REVIEW & COMMENTS EC TP P06 08/09/19 DC FOR REVIEW & COMMENTS EC TP P06 28/01/19 DC FOR REVIEW & COMMENTS EC TP P06 23/01/19 DC FOR REVIEW & COMMENTS EC TP P06 01/11/18 SS FOR REVIEW & COMMENTS EC TP						TEN-T Priority Road Improvement Project, Donegal Drawing Title: EMERGING FUTURE ROAD SECTION 1		S0
Drawn: DC Checked: DSS Approved: DSS Drawn: DC Checked: DSS						Date: Nov 18 Scale: G at A3 Sheet Sheet: 07 of 07 Block File Identifier: N/A TID: MG03733-RPS-00-ZZ-DR-D-GE0027-07		P06