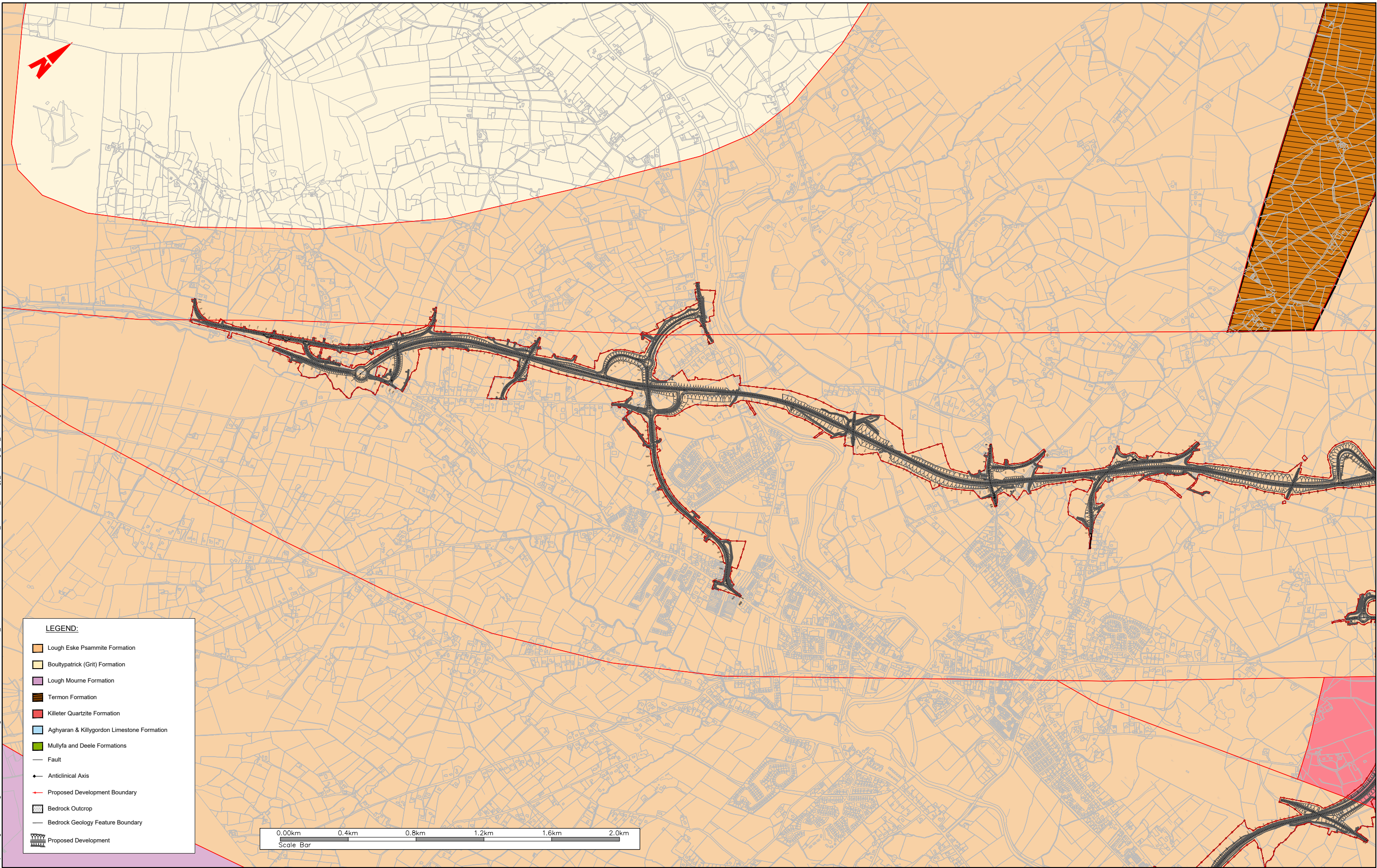



T:\MGT0337 - Ten-T Priority Route - Donegal\Phase 3\ENIAR Drawings\10.0 Land and Soil\Section 1\TT_MGT0337-RPS-P3-S1-DR-Z-EN0301 - Bedrock_Geology_Drawings_SC_P04.dwg



LEGEND:

- Lough Eske Psammitic Formation
- Boultopatrick (Grit) Formation
- Lough Mourne Formation
- Termon Formation
- Killeter Quartzite Formation
- Aghyaran & Killygordon Limestone Formation
- Mullyfa and Deele Formations
- Fault
- Anticlinal Axis
- Proposed Development Boundary
- Bedrock Outcrop
- Bedrock Geology Feature Boundary
- Proposed Development





TIU
Bonnagar Iompair Éireann
Transport Infrastructure Ireland



Co-financed by the Connecting Europe Facility of the European Union



Riádas na hÉireann
Government of Ireland
2040



Donegal
Comhairle Contae
Dhún na nGall
Donegal County Council

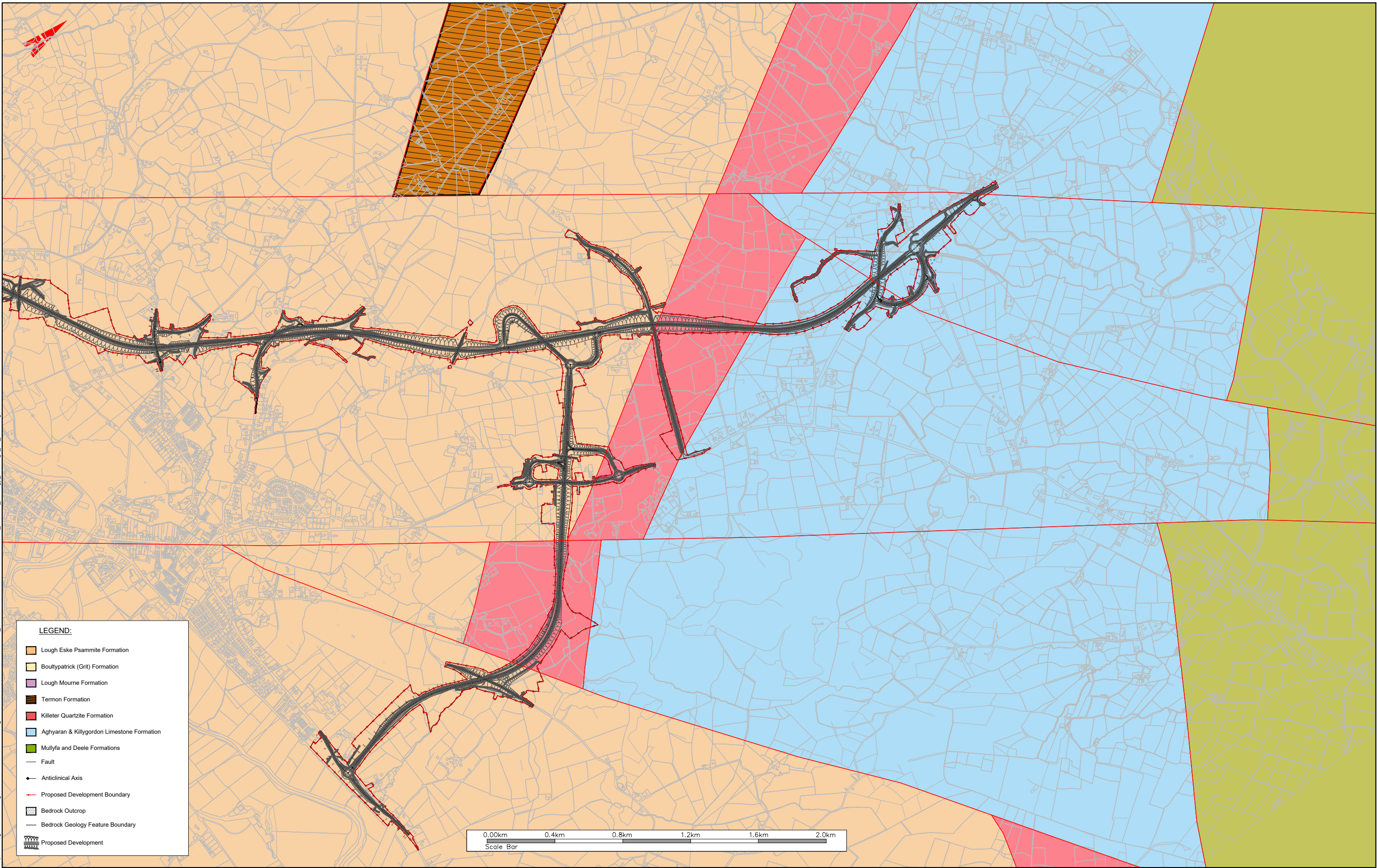


NOTES
DO NOT SCALE, use figured dimensions only.
All levels are referred to Ordnance Survey Datum, Mean Head.
This drawing is the property of the Donegal County Council. It is a confidential document and must not be copied, used, or its contents divulged without prior written consent. This document should not be relied on or used in circumstances other than those for which it was originally prepared. RPS / Barry Transportation accepts no responsibility for this document to any other party other than the party by whom it was commissioned.

Rev.	Date	Drawn	Description	Chk'd	Appr.
P01	24.02.26	BH	Issue for Planning	KC	GMCE

Project Title: TEN-T Priority Route Improvement Project, Donegal		EIA Drawing Identifier:	
Section 1 - N15/N13 Ballybofey / Stranorlar Urban Region		10.01	
Drawing Title: Section 1 - Bedrock Geology		File Identifier:	
		TT_MGT0337-RPS-P3-S1-DR-Z-EN0301	
Designed: JOC	Date: MAR 2025	Scale @ A1: 1:10000	Rev: A03
Drawn: EG		@ A3: 1:20000	
Approved: GMCE		Sheet: 01 of 02	
Checked: KC			

T:\MGT0337 - Ten-T Priority Route Imp - Donegal\8.0 Drawings\Phase 3\ENIAR Drawings\10.0 Land and Soil\Section 1\TT_MGT0337-RPS-P3-S1-DR-Z-EN0301_Bedrock_Geology_Drawings_SC_P04.dwg





TIIV
Bonnagar Iompair Éireann
Transport Infrastructure Ireland



Co-financed by the Connecting Europe Facility of the European Union



Riádas na hÉireann
Government of Ireland



Tionscadal Éireann
Project Ireland
2040



Donegal NRO
Oifis Doimhne Thaisceána
Dhún na nGall



Comhairle Contae Dhún na nGall
Donegal County Council



RPS BARRY TRANSPORTATION

NOTES
DO NOT SCALE, use figured dimensions only.
All levels are referred to Ordnance Survey Datum, Mean Head.
This drawing is the property of the Donegal County Council. It is a confidential document and must not be copied, used, or its contents divulged without prior written consent. This document should not be relied on or used in circumstances other than those for which it was originally prepared. RPS / Barry Transportation accepts no responsibility for this document to any other party other than the party by whom it was commissioned.

Rev.	Date	Drawn	Description	Chk'd	Appr.
P01	24.02.26	BH	Issue for Planning	KC	GMCE

Project Title: TEN-T Priority Route Improvement Project, Donegal Section 1 - N15/N13 Ballybofey / Stranorlar Urban Region		Status: A03
Drawing Title: Section 1 - Bedrock Geology		Rev: P01
Designed: JOC	Date: MAR 2025	EIAR Drawing Identifier: 10.01
Drawn: EG	Scale @ A1: 1:10000	File Identifier:
Approved: GMcE	@ A3: 1:20000	TT_MGT0337-RPS-P3-S1-DR-Z-EN0301
Checked: KC	Sheet: 02 of 02	