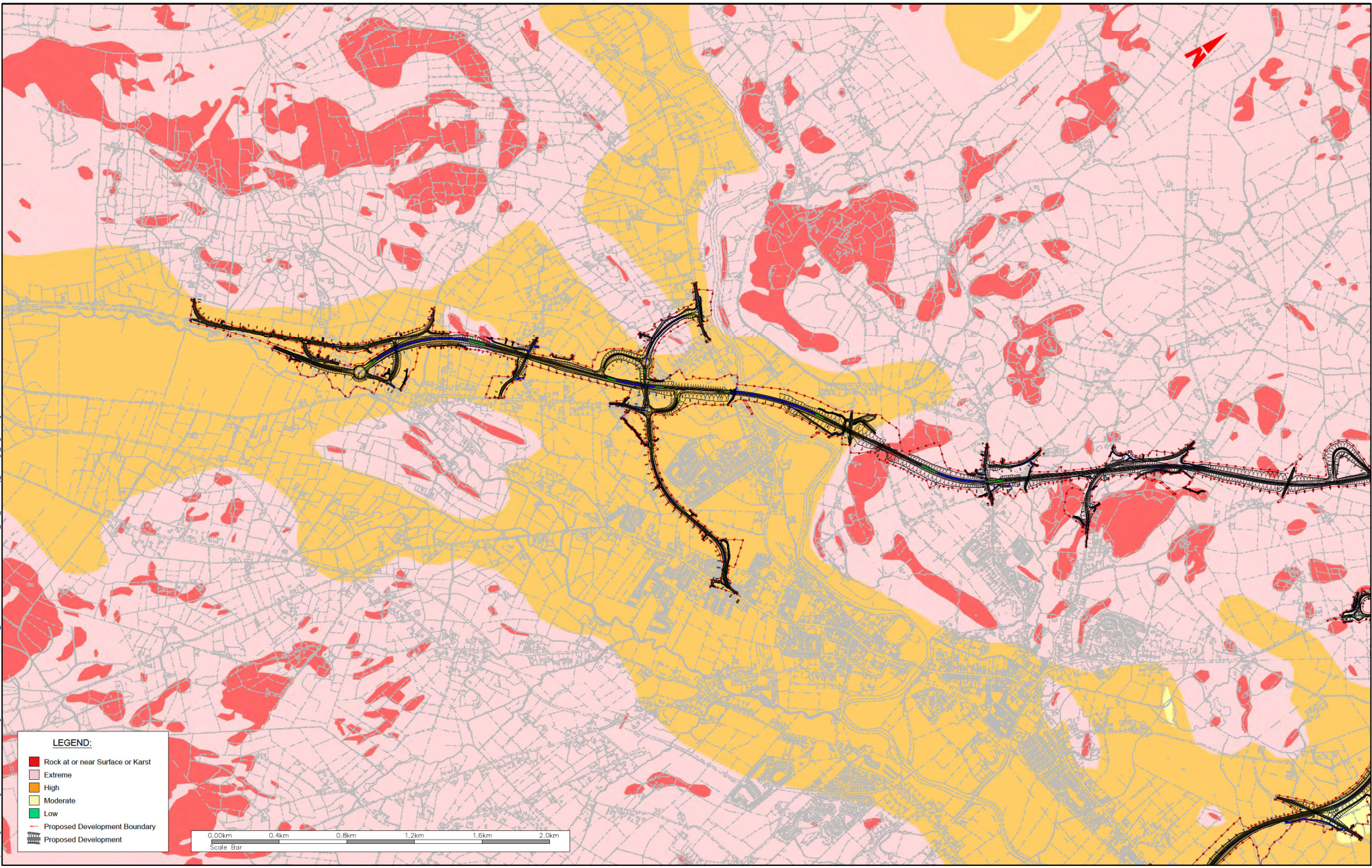



TT_MGT0337 - Ten-T Priority Route Imp - Donegal@10 Drawings/Phase 3/ENIEAR Drawings/10.0 Land and SubSection 1/TT_MGT0337-RPS-P3-S1-DR-Z-EN0309_GW_Vulnerability Drawings_35_P04.dwg



LEGEND:

- Rock at or near Surface or Karst
- Extreme
- High
- Moderate
- Low
- Proposed Development Boundary
- Proposed Development





TIU
Táirgíocht Innealraí Eireann
Infrastructure Development Ireland



Co-Financed by the Connecting Europe Facility of the European Union



Rialtas na hÉireann
Government of Ireland



Horizontaal Eireann
Project Ireland
2040



Donegal NRIO
Oifig Riaracháin Rialaithe
Donegal na nGall



Comhairle Contae Dhún na nGall
Donegal County Council



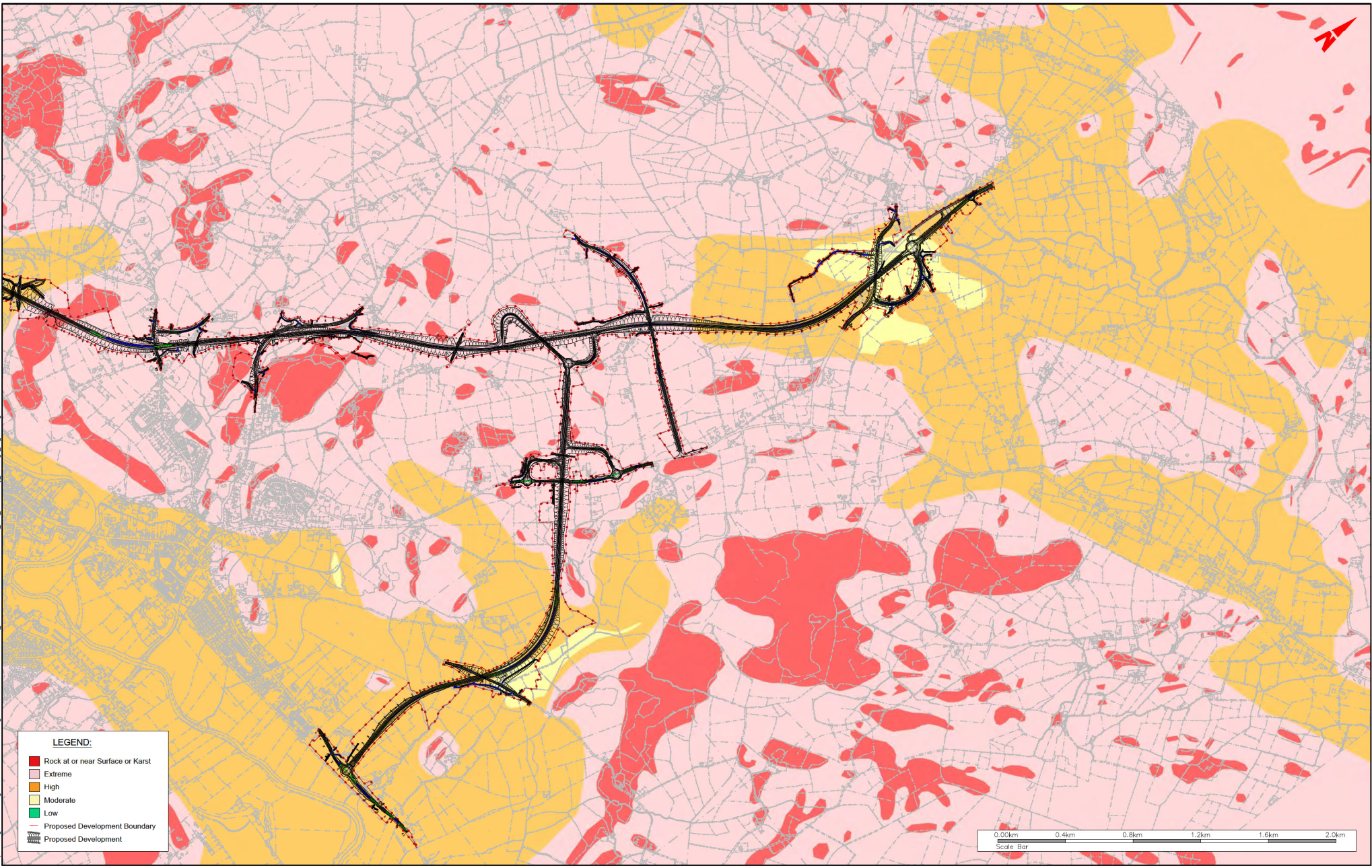
RPS BARRY TRANSPORTATION

NOTES:
DO NOT SCALE, use figured dimensions only.
All levels are referred to Ordnance Survey Datum, Mean Sea Level.
This drawing is the property of the Donegal County Council. It is a confidential document and must not be copied, used, or its contents divulged without prior written consent. This document should not be relied on or used in circumstances other than those for which it was originally prepared. RPS / Barry Transportation accepts no responsibility for this document to any other party other than the party by whom it was commissioned.

Rev.	Date	Drawn	Description	Chk'd	Appr.
P01	21.03.25	BH	Issue for Planning	KC	GMC


Project Title: TEN-T Priority Route Improvement Project, Donegal Section 1 - N15/N13 Ballybofey / Stranorlar Urban Region			Status: A03
Drawing Title: Section 1 - Groundwater Vulnerability			Rev: P01
Designed: JOC	Date: MAR 2025	EAR Drawing Identifier: 10.21	
Drawn: EG	Scale @ A1: 1:10000	File Identifier: @ A3: 1:20000	
Approved: GMC	Sheet: 01 of 02	File Identifier: TT_MGT0337-RPS-P3-S1-DR-Z-EN0309	

TT_MGT0337 - Ten-T Priority Route Imp - Donegal@5.0 Drawings\Phase 2\EN\EAR Drawings\1.0 Land and Soil\Section 1 - Groundwater Vulnerability Drawings_S5_P04.dwg



LEGEND:

- Rock at or near Surface or Karst
- Extreme
- High
- Moderate
- Low
- Proposed Development Boundary
- Proposed Development





TTI
Transport Infrastructure Ireland



Co-financed by the Connecting Europe Facility of the European Union



Riadales na hÉireann
Government of Ireland



2040
National Road Network



Donegal NRIO
Oifig Rialaithe Stailníne
Donegal, nGall



Comhairle Contae Dhún na nGall
Donegal County Council



RPS BARRY
TRANSPORTATION

NOTES:
DO NOT SCALE, use figured dimensions only.
All levels are referred to Ordnance Survey Datum, Mean Sea Level.
This drawing is the property of the Donegal County Council. It is a confidential document and must not be copied, used, or its contents divulged without prior written consent. This document should not be relied on or used in circumstances other than those for which it was originally prepared. RPS / Barry Transportation accepts no responsibility for this document to any other party other than the party by whom it was commissioned.

Rev.	Date	Drawn	Description	Chk'd	Appr.
P01	18.02.26	BH	Issue for Planning	KC	GMCE

Project Title: TEN-T Priority Route Improvement Project, Donegal Section 1 - N15/N13 Ballybofey / Stranorlar Urban Region			Status: A03
Drawing Title: Section 1 - Groundwater Vulnerability			Rev: P01
Designed: JOC	Date: MAR 2025	EAR Drawing Identifier: 10.21	
Drawn: EG	Scale @ A1: 1:10000		
Approved: GMCE	@ A3: 1:20000	File Identifier:	
Checked: KC	Sheet: 02 of 02	TT_MGT0337-RPS-P3-S1-DR-Z-EN0309	