

NOTES:

- DIAMETER OF GROUNDWATER WELLS AND SPRINGS SYMBOLS REFER TO LOCALATIONAL ACCURACY OF FEATURE
- W2-1 TO W2-3 REFERS TO WELLS FOUND IN CUTS

LEGEND:

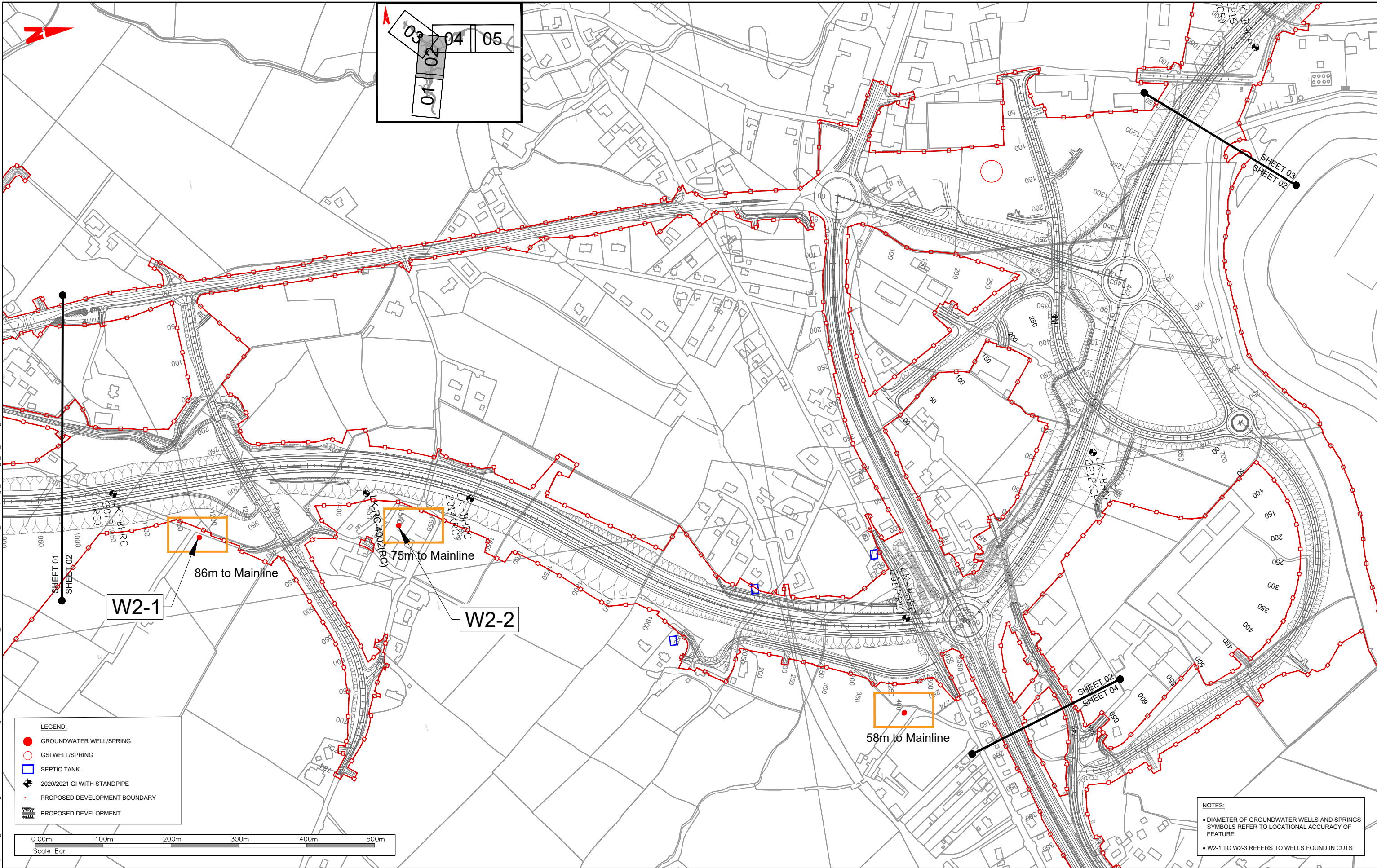
- GROUNDWATER WELL/SPRING
- GSI WELL/SPRING
- SEPTIC TANK
- ⊕ 2020/2021 GI WITH STANDPIPE
- PROPOSED DEVELOPMENT BOUNDARY
- ▨ PROPOSED DEVELOPMENT

NOTES:
 DO NOT SCALE. use figured dimensions only.
 All levels are referred to Ordnance Survey Datum, Malin Head.
 This drawing is the property of the Donegal County Council. It is a confidential document and must not be copied, used, or its contents divulged without prior written consent. This document should not be relied on or used in circumstances other than those for which it was originally prepared. RPS / Barry Transportation accepts no responsibility for this document to any other party other than the party by whom it was commissioned.

Rev.	Date	Drawn	Description	Chk'd	Appr.
P01	24.02.26	BH	Issue for Planning	KC	GMCE


Project Title: TEN-T Priority Route Improvement Project, Donegal Section 1 - N15/N13 Ballybofey / Stranorlar Urban Region			Status: A03
Drawing Title: Section 2 - Groundwater Wells & Springs			Rev: P01
Designed: JOC	Date: MAR 2025	EAIR Drawing Identifier: 10.25	
Drawn: EG	Scale @ A1: 1:2500	File Identifier: TT_MGT0337-RPS-P3-S2-DR-Z-EN0310	
Approved: GMCE	@ A3: 1:5000		
Checked: KC	Sheet: 01 of 05		





LEGEND:

- GROUNDWATER WELL/SPRING
- GSI WELL/SPRING
- SEPTIC TANK
- 2020/2021 GI WITH STANDPIPE
- PROPOSED DEVELOPMENT BOUNDARY
- PROPOSED DEVELOPMENT



NOTES:

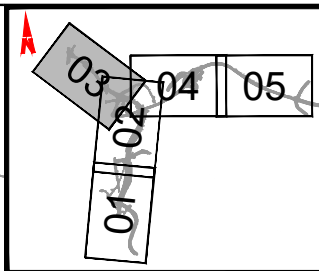
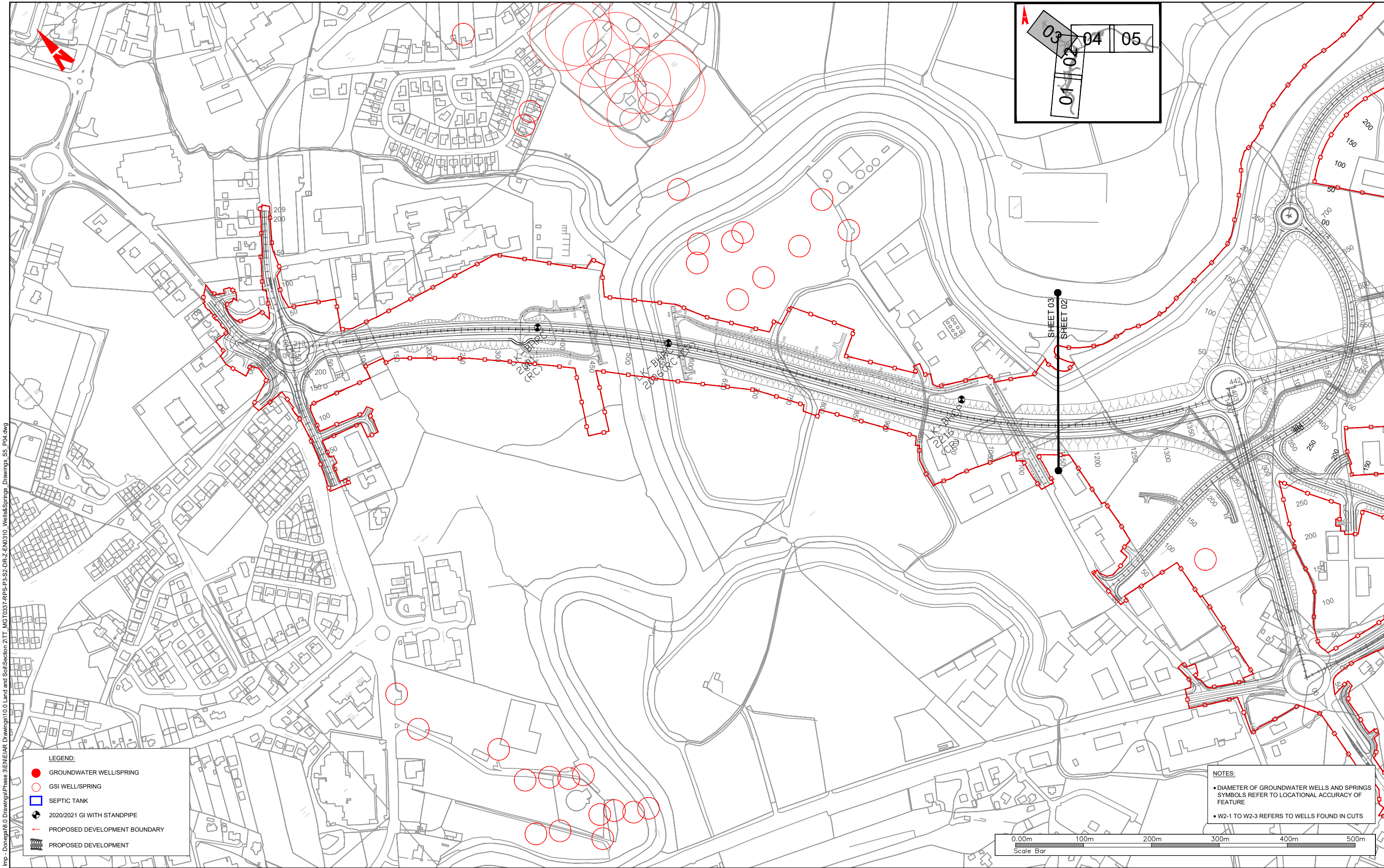
- DIAMETER OF GROUNDWATER WELLS AND SPRINGS SYMBOLS REFER TO LOCATIONAL ACCURACY OF FEATURE
- W2-1 TO W2-3 REFERS TO WELLS FOUND IN CUTS



NOTES:
 DO NOT SCALE. Use figured dimensions only.
 All levels are referred to Ordnance Survey Datum, Malin Head.
 This drawing is the property of the Donegal County Council. It is a confidential document and must not be copied, used, or its contents divulged without prior written consent. This document should not be relied on or used in circumstances other than those for which it was originally prepared. RPS / Barry Transportation accepts no responsibility for this document to any other party other than the party by whom it was commissioned.

Rev.	Date	Drawn	Description	Chk'd	Appr.
P01	24.02.26	BH	Issue for Planning	KC	GMCE

Project Title: TEN-T Priority Route Improvement Project, Donegal Section 1 - N15/N13 Ballybofey / Stranorlar Urban Region			Status: A03
Drawing Title: Section 2 - Groundwater Wells & Springs			Rev: P01
Designed: JOC	Date: MAR 2025	EAIR Drawing Identifier: 10.25	
Drawn: EG	Scale @ A1: 1:2500	File Identifier: TT_MGT0337-RPS-P3-S2-DR-Z-EN0310	
Approved: GMCE	@ A3: 1:5000		
Checked: KC	Sheet: 02 of 05		



LEGEND:

- GROUNDWATER WELL/SPRING
- GSI WELL/SPRING
- SEPTIC TANK
- ◆ 2020/2021 GI WITH STANDPIPE
- PROPOSED DEVELOPMENT BOUNDARY
- PROPOSED DEVELOPMENT

NOTES:

- DIAMETER OF GROUNDWATER WELLS AND SPRINGS SYMBOLS REFER TO LOCAL ACCURACY OF FEATURE
- W2-1 TO W2-3 REFERS TO WELLS FOUND IN CUTS



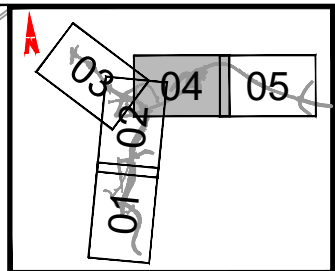
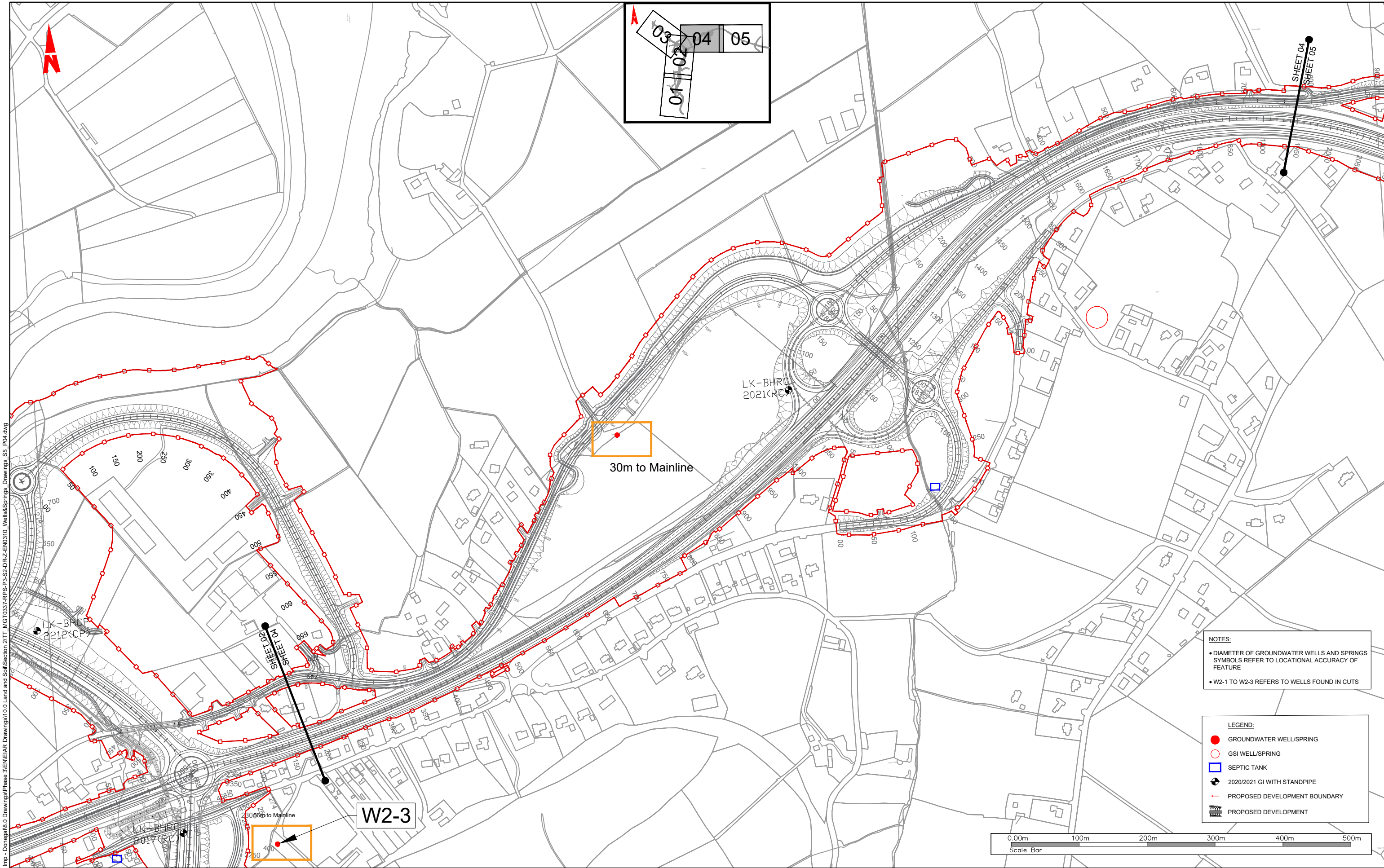
T:\MGT0337 - Ten-T Priority Route Imp - Donegal\Phase 3\EME\AR Drawings\10.0 Land and Soil\Section 2\TT_MGT0337-RPS-P3-S2-DR-Z-EN0310 - Wells&Springs Drawings_SS_P04.dwg



NOTES:
 DO NOT SCALE. Use figured dimensions only.
 All levels are referred to Ordnance Survey Datum, Malin Head.
 This drawing is the property of the Donegal County Council. It is a confidential document and must not be copied, used, or its contents divulged without prior written consent. This document should not be relied on or used in circumstances other than those for which it was originally prepared. RPS / Barry Transportation accepts no responsibility for this document to any other party other than the party by whom it was commissioned.

Rev.	Date	Drawn	Description	Chk'd	Appr.
P01	24.02.26	BH	Issue for Planning	KC	GMCE

Project Title: TEN-T Priority Route Improvement Project, Donegal Section 1 - N15/N13 Ballybofey / Stranorlar Urban Region			Status: A03
Drawing Title: Section 2 - Groundwater Wells & Springs			Rev: P01
Designed: JOC	Date: MAR 2025	EAIR Drawing Identifier: 10.25	
Drawn: EG	Scale @ A1: 1:2500	File Identifier: TT_MGT0337-RPS-P3-S2-DR-Z-EN0310	
Approved: GMCE	@ A3: 1:5000		
Checked: KC	Sheet: 03 of 05		



SHEET 04
SHEET 05

30m to Mainline

W2-3

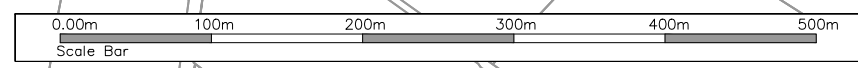
SHEET 04

NOTES:

- DIAMETER OF GROUNDWATER WELLS AND SPRINGS SYMBOLS REFER TO LOCAL ACCURACY OF FEATURE
- W2-1 TO W2-3 REFERS TO WELLS FOUND IN CUTS

LEGEND:

- GROUNDWATER WELL/SPRING
- GSI WELL/SPRING
- SEPTIC TANK
- ⊕ 2020/2021 GI WITH STANDPIPE
- PROPOSED DEVELOPMENT BOUNDARY
- ▬ PROPOSED DEVELOPMENT



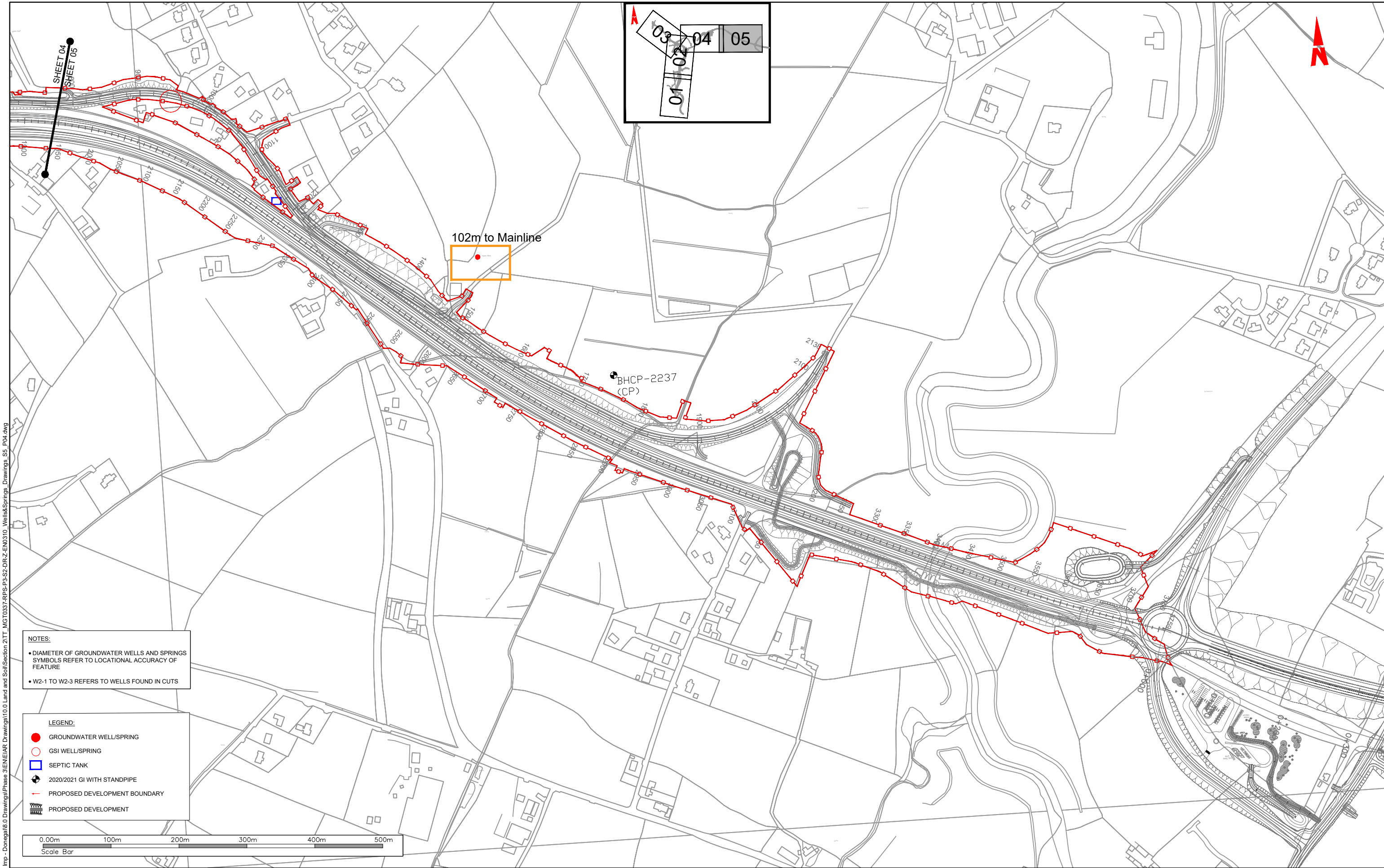
T:\MG0337 - Ten-T Priority Route Imp - Donegal\B.0 Drawings\Phase 3\EME\AR Drawings\10.0 Land and Soil\Section 2\TT_MGT0337-RPS-P3-S2-DR-Z-EN0310 - Wells&Springs Drawings_SS_P04.dwg



NOTES:
DO NOT SCALE, use figured dimensions only.
All levels are referred to Ordnance Survey Datum, Mean Head.
This drawing is the property of the Donegal County Council. It is a confidential document and must not be copied, used, or its contents divulged without prior written consent. This document should not be relied on or used in circumstances other than those for which it was originally prepared. RPS / Barry Transportation accepts no responsibility for this document to any other party other than the party by whom it was commissioned.

Rev.	Date	Drawn	Description	Chkd	Appr.
P01	24.02.26	BH	Issue for Planning	KC	GMCE

Project Title: TEN-T Priority Route Improvement Project, Donegal Section 1 - N15/N13 Ballybofey / Stranorlar Urban Region			Status: A03
Drawing Title: Section 2 - Groundwater Wells & Springs			Rev: P01
Designed: JOC	Date: MAR 2025	EAIR Drawing Identifier: 10.25	
Drawn: EG	Scale @ A1: 1:2500	File Identifier: TT_MGT0337-RPS-P3-S2-DR-Z-EN0310	
Approved: GMCE	@ A3: 1:5000		
Checked: KC	Sheet: 04 of 05		



102m to Mainline


BHCP-2237 (CP)

NOTES:

- DIAMETER OF GROUNDWATER WELLS AND SPRINGS SYMBOLS REFER TO LOCATIONAL ACCURACY OF FEATURE
- W2-1 TO W2-3 REFERS TO WELLS FOUND IN CUTS

LEGEND:

- GROUNDWATER WELL/SPRING
- GSI WELL/SPRING
- SEPTIC TANK
- ◆ 2020/2021 GI WITH STANDPIPE
- PROPOSED DEVELOPMENT BOUNDARY
- ▨ PROPOSED DEVELOPMENT



T:\MGT0337 - Ten-T Priority Route Imp - Donegal\B.0 Drawings\Phase 3\EMEIAR Drawings\11.0 Land and Soil\Section 2\TT_MGT0337-RPS-P3-S2-DR-Z-EN0310 - Wells&Springs - Drawings_SS_P04.dwg



NOTES:
DO NOT SCALE, use figured dimensions only.
All levels are referred to Ordnance Survey Datum, Malin Head.
This drawing is the property of the Donegal County Council. It is a confidential document and must not be copied, used, or its contents divulged without prior written consent. This document should not be relied on or used in circumstances other than those for which it was originally prepared. RPS / Barry Transportation accepts no responsibility for this document to any other party other than the party by whom it was commissioned.

Rev.	Date	Drawn	Description	Chk'd	Appr.
P01	24.02.26	BH	Issue for Planning	KC	GMCE

Project Title: TEN-T Priority Route Improvement Project, Donegal Section 1 - N15/N13 Ballybofey / Stranorlar Urban Region			Status: A03
Drawing Title: Section 2 - Groundwater Wells & Springs			Rev: P01
Designed: JOC	Date: MAR 2025	EAIR Drawing Identifier: 10.25	
Drawn: EG	Scale @ A1: 1:2500	File Identifier: TT_MGT0337-RPS-P3-S2-DR-Z-EN0310	
Approved: GMCE	@ A3: 1:5000		
Checked: KC	Sheet: 05 of 05		