


P:\Hactrow\Barry\Y16\112 - TEN-T Priority Route Improvement Project Donegal\Civil\CAD\WIP\Prelim Design\ENV02\_Drawings\TT\_Y16112-BT-1A-HGT-S3-DR-CE-06060\_Groundwater\_Wells\_and\_Springs\_P01.dwg

CYAL50441196  
© Talte Éireann - Surveying

**LEGEND**

- GROUNDWATER WELL/SPRING WITH LOCATION BUFFER
- GROUNDWATER WELL/SPRING
- 2020/2021 GI WITH STANDPIPES
- PROPOSED DEVELOPMENT BOUNDARY
- PROPOSED DEVELOPMENT



TII  
Bonneagar Iompair Éireann  
Transport Infrastructure Ireland

Rialtas na hÉireann  
Government of Ireland

Tionscadal Éireann  
Project Ireland  
2040

Donegal  
NRO  
Oifis Dochoimeiriceála  
Dhún na nGall

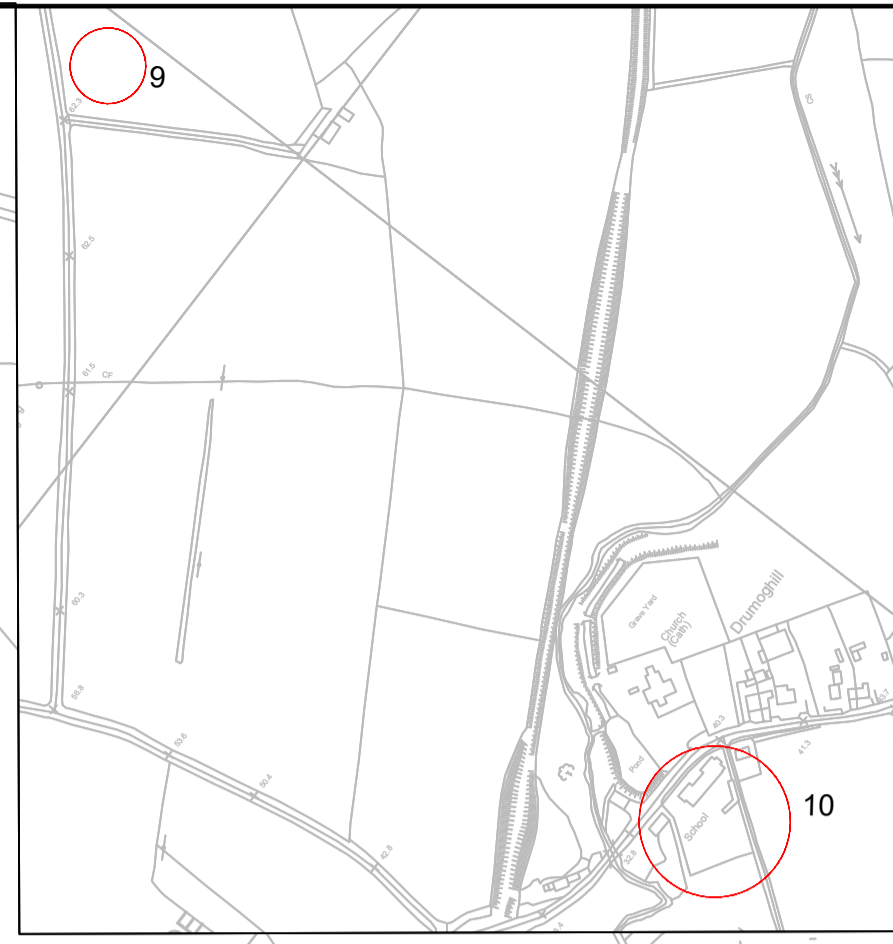
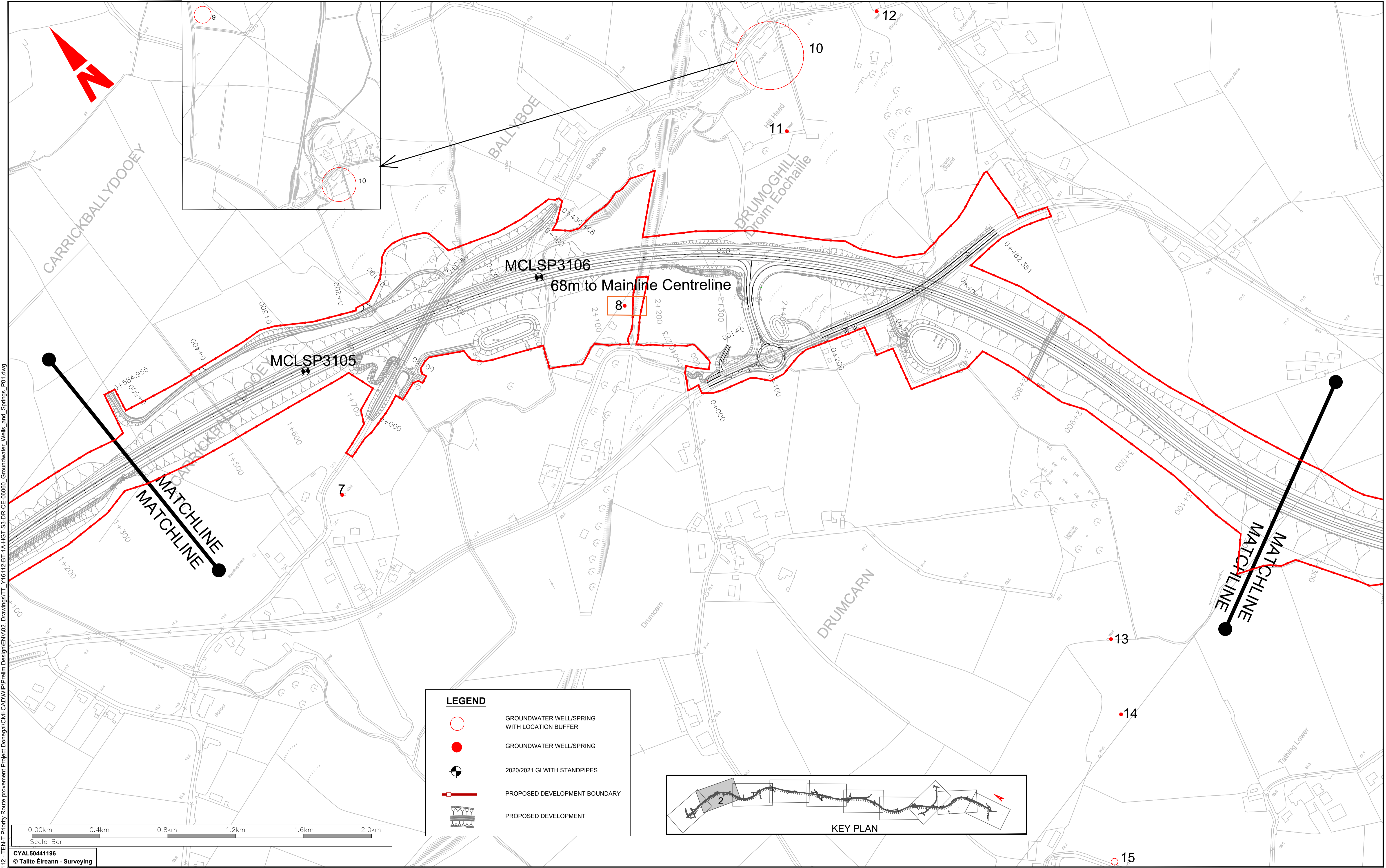
Comhairle Contae  
Dhún na nGall  
Donegal County Council

RPS BARRY  
TRANSPORTATION

**Notes**  
DO NOT SCALE, use figured dimensions only. All levels are referred to Ordnance Survey Datum, Malin Head.  
This drawing is the property of Donegal County Council. It is a confidential document and must not be copied, used, or its contents divulged without prior written consent. This document should not be relied on or used in circumstances other than those for which it was originally prepared. Barry Transportation accepts no responsibility for this document to any other party other than the party by whom it was commissioned.

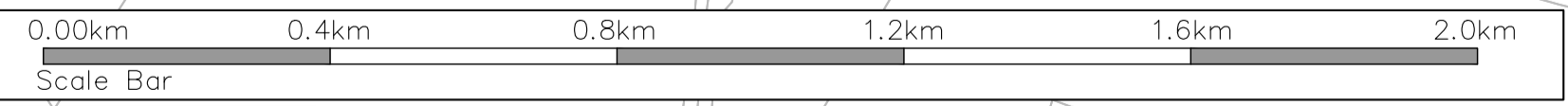
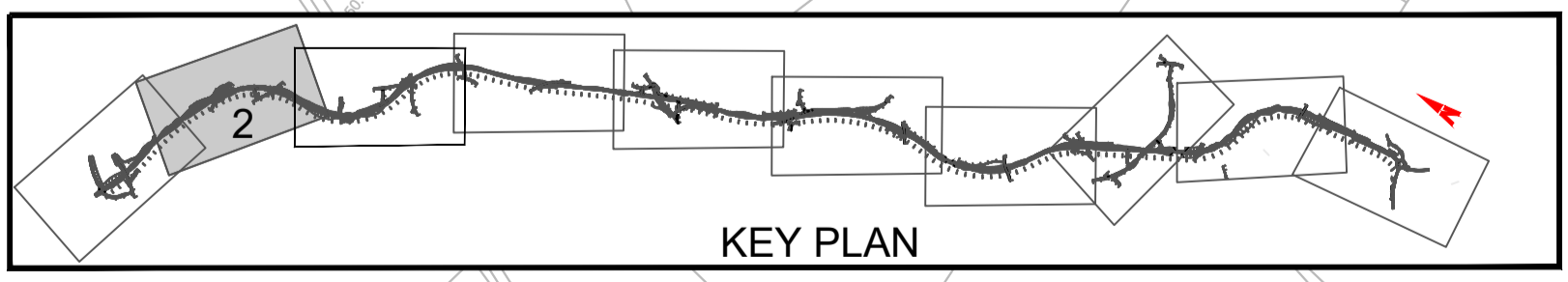
Rev.	Date	Drawn	Description	Chk'd	Appr.
P01	20/02/26	MT	ISSUE FOR PLANNING	EL	DOH

Project Title:		TEN-T Priority Route Improvement Project, Donegal Section 3 - N14 Manor Cunningham to Lifford/Strabane/A5 Link	
Drawing Title:		GROUNDWATER WELLS AND SPRINGS DRAWINGS	
Designed: MK	Date: FEB 2026	EIAR Drawing Identifier:	Status: A3
Drawn: MT	Scale @ A1: 1:2500	10.26	Rev: P01
Approved: DOH	@ A3: 1:5000	File Identifier:	
Checked: EL	Sheet: 1 OF 10	TT_Y16112-BT-1A-HGT-S3-DR-CE-06060	



**LEGEND**

- GROUNDWATER WELL/SPRING WITH LOCATION BUFFER
- GROUNDWATER WELL/SPRING
- 2020/2021 GI WITH STANDPIPES
- PROPOSED DEVELOPMENT BOUNDARY
- PROPOSED DEVELOPMENT

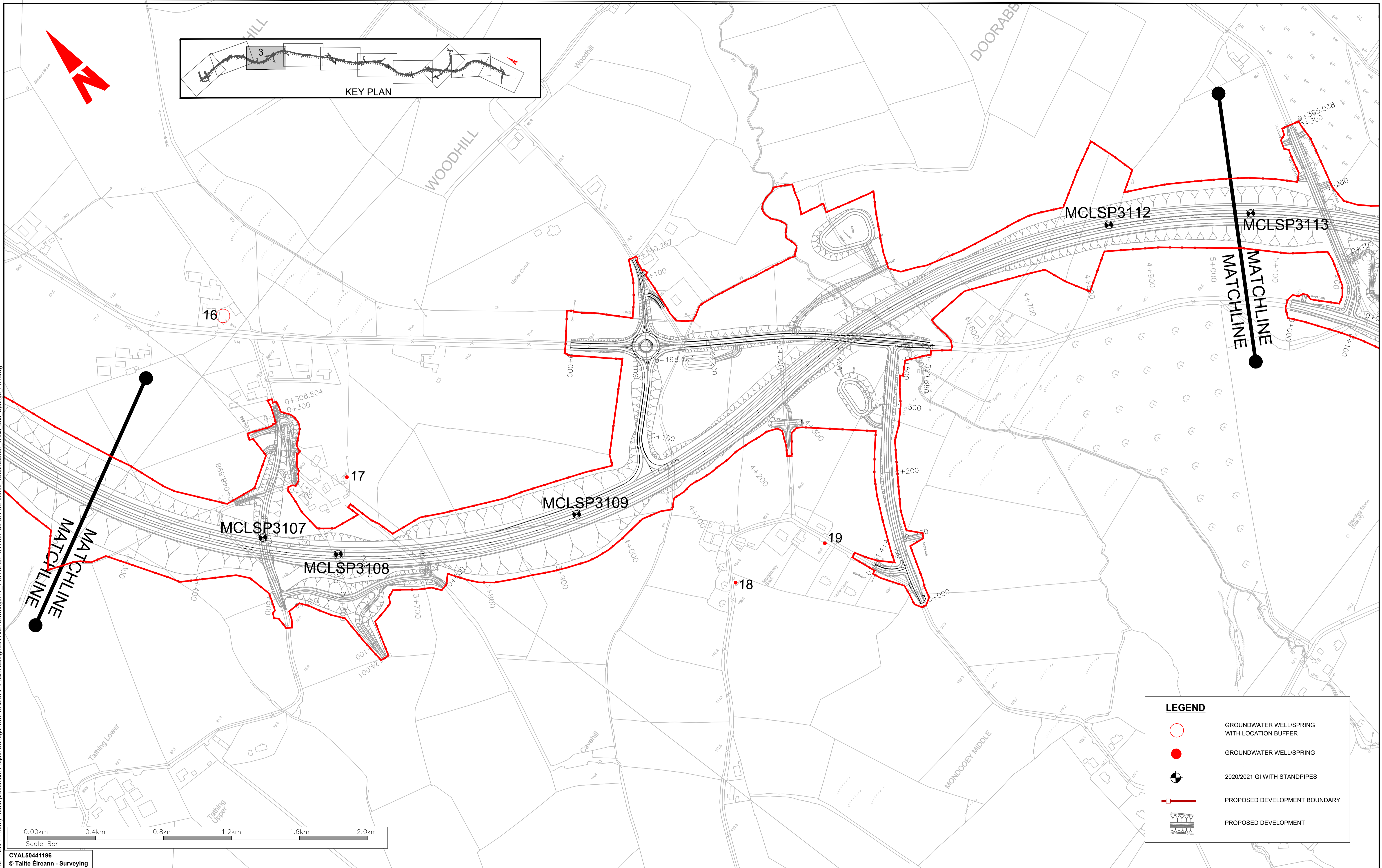


CYAL50441196  
© Talte Éireann - Surveying

**Notes**  
DO NOT SCALE, use figured dimensions only. All levels are referred to Ordnance Survey Datum, Malin Head.  
This drawing is the property of Donegal County Council. It is a confidential document and must not be copied, used, or its contents divulged without prior written consent. This document should not be relied on or used in circumstances other than those for which it was originally prepared. Barry Transportation accepts no responsibility for this document to any other party other than the party by whom it was commissioned.


Rev.	Date	Drawn	Description	Chk'd	Appr.
P01	20/02/26	MT	ISSUE FOR PLANNING	EL	DOH

Project Title:		TEN-T Priority Route Improvement Project, Donegal Section 3 - N14 Manorcunningham to Lifford/Strabane/A5 Link	
Drawing Title:		GROUNDWATER WELLS AND SPRINGS DRAWINGS	
Designed: MK	Date: FEB 2026	EIAR Drawing Identifier: 10.26	Status: A3
Drawn: MT	Scale @ A1: 1:2500	File Identifier: TT_Y16112-BT-1A-HGT-S3-DR-CE-06060	Rev: P01
Approved: DOH	@ A3: 1:5000		
Checked: EL	Sheet: 2 OF 10		



P:\Hactrow\Barry\Y16\112 - TEN-T Priority Route Improvement Project Donegal\Civil\CAD\WIP\Prelim Design\ENV02\_Drawings\TT\_Y16112-BT-1A-HGT-S3-DR-CE-06060\_Groundwater\_Wells\_and\_Springs\_P01.dwg

CYAL50441196  
© Tailte Éireann - Surveying



**LEGEND**

- GROUNDWATER WELL/SPRING WITH LOCATION BUFFER
- GROUNDWATER WELL/SPRING
- 2020/2021 GI WITH STANDPIPES
- PROPOSED DEVELOPMENT BOUNDARY
- PROPOSED DEVELOPMENT

Rialtas na hÉireann  
Government of Ireland  
Tionscadal Éireann  
Project Ireland  
2040

Donegal  
NRO  
Oifis Dochoime Naistearca  
Dhún na nGall

Comhairle Contae  
Dhún na nGall  
Donegal County Council

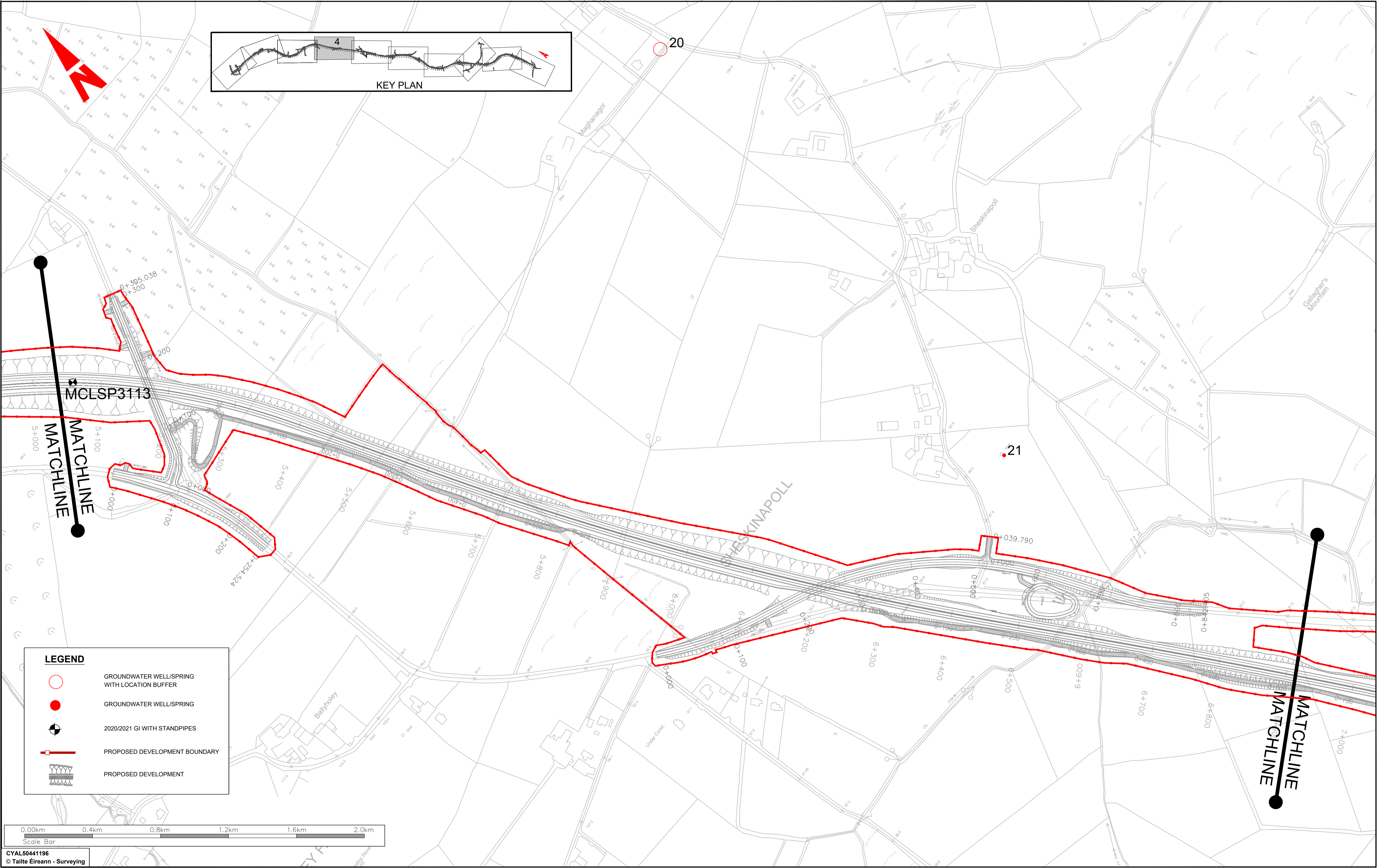
RPS BARRY  
TRANSPORTATION

**Notes**  
DO NOT SCALE, use figured dimensions only. All levels are referred to Ordnance Survey Datum, Malin Head.  
This drawing is the property of Donegal County Council. It is a confidential document and must not be copied, used, or its contents divulged without prior written consent. This document should not be relied on or used in circumstances other than those for which it was originally prepared. Barry Transportation accepts no responsibility for this document to any other party other than the party by whom it was commissioned.

Rev.	Date	Drawn	Description	CHK'd	Appr.
P01	20/02/26	MT	ISSUE FOR PLANNING	EL	DOH


Project Title:		TEN-T Priority Route Improvement Project, Donegal Section 3 - N14 Manorcunningham to Lifford/Strabane/A5 Link	
Drawing Title:		GROUNDWATER WELLS AND SPRINGS DRAWINGS	
Designed: MK	Date: FEB 2026	EIAR Drawing Identifier:	Status: A3
Drawn: MT	Scale @ A1: 1:2500	10.26	Rev: P01
Approved: DOH	@ A3: 1:5000	File Identifier:	
Checked: EL	Sheet: 3 OF 10	TT_Y16112-BT-1A-HGT-S3-DR-CE-06060	

P:\Halcrow\Y16 Projects\Y16 112 - TEN-T Priority Route Improvement Project Donegal\Civil\CAD\DWG\Prelim Design\ENV02\_Drawings\TT\_Y16112-BT-1A-HGT-S3-DR-CE-06060\_Groundwater\_Wells\_and\_Springs\_P01.dwg



**LEGEND**

- GROUNDWATER WELL/SPRING WITH LOCATION BUFFER
- GROUNDWATER WELL/SPRING
- 2020/2021 GI WITH STANDPIPES
- PROPOSED DEVELOPMENT BOUNDARY
- PROPOSED DEVELOPMENT



CYAL50441196  
© Tailte Éireann - Surveying

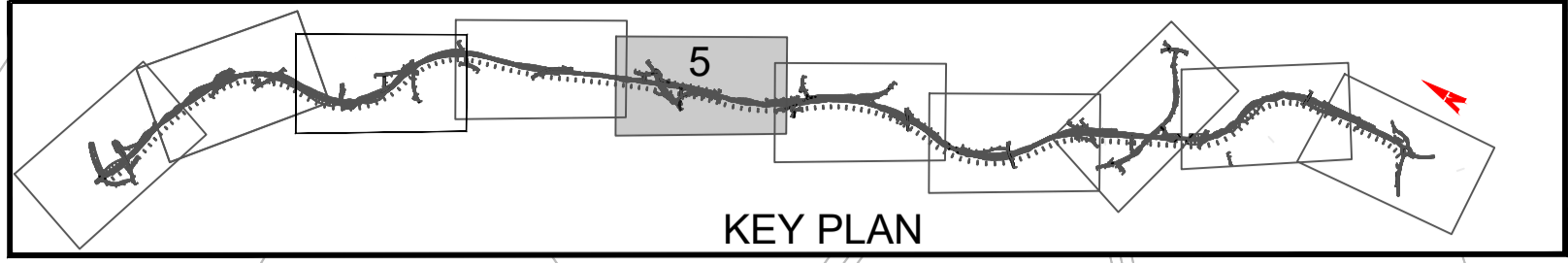
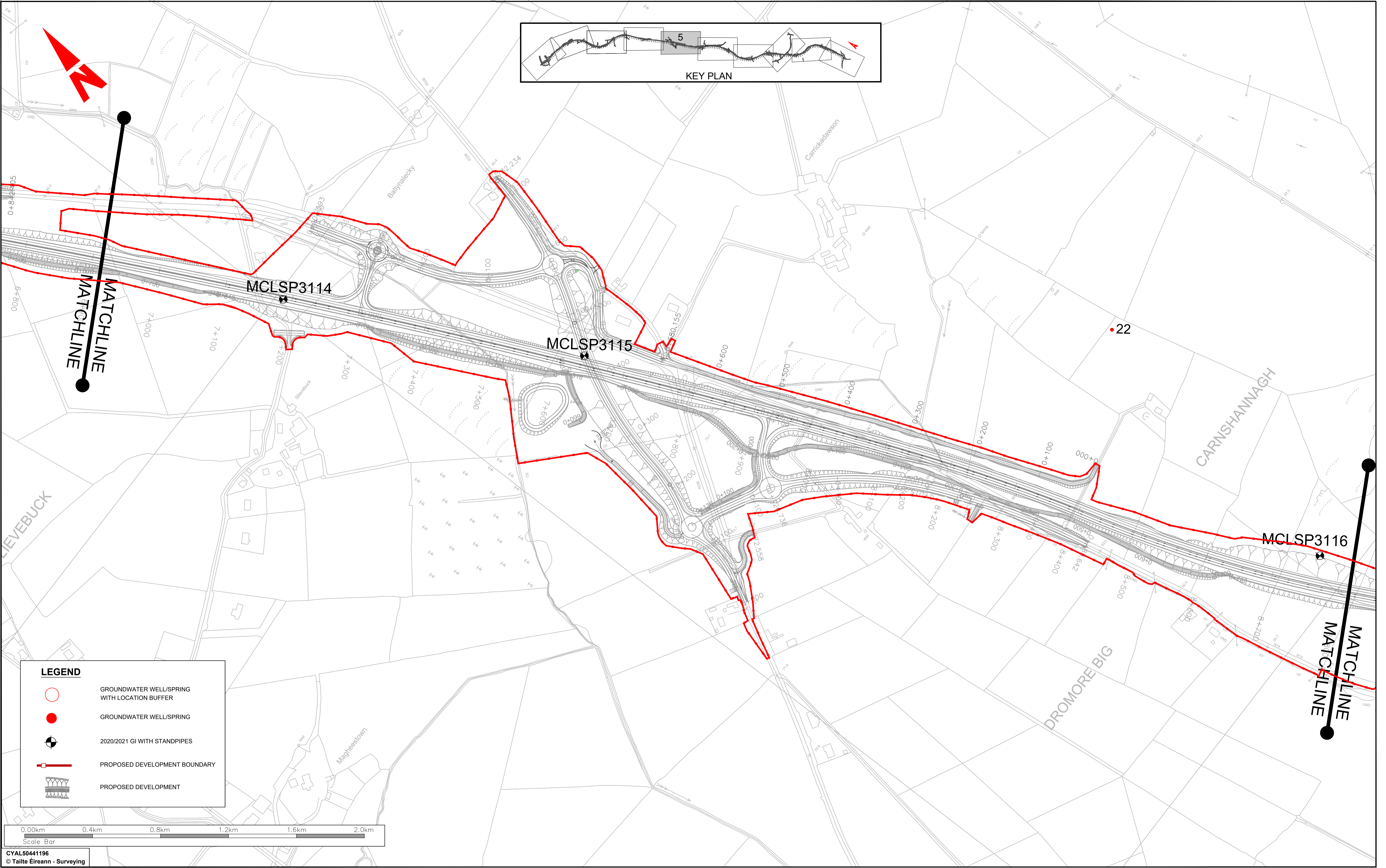


**Notes**  
DO NOT SCALE, use figured dimensions only. All levels are referred to Ordnance Survey Datum, Malin Head.  
This drawing is the property of Donegal County Council. It is a confidential document and must not be copied, used, or its contents divulged without prior written consent. This document should not be relied on or used in circumstances other than those for which it was originally prepared. Barry Transportation accepts no responsibility for this document to any other party other than the party by whom it was commissioned.

Rev.	Date	Drawn	Description	Chk'd	Appr.
P01	20/02/26	MT	ISSUE FOR PLANNING	EL	DOH

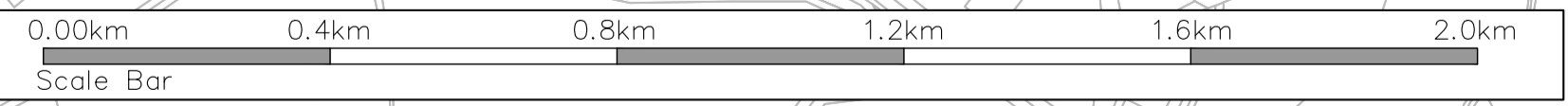
Project Title:		TEN-T Priority Route Improvement Project, Donegal		Status:
Drawing Title:		Section 3 - N14 Manorcunningham to Lifford/Strabane/A5 Link		A3
Designed:	MK	Date:	FEB 2026	EIAR Drawing Identifier:
Drawn:	MT	Scale @ A1:	1:2500	10.26
Approved:	DOH	@ A3:	1:5000	File Identifier:
Checked:	EL	Sheet:	4 OF 10	TT_Y16112-BT-1A-HGT-S3-DR-CE-06060
				Rev:
				P01

P:\Halcrow\Barr\Y16\112 - TEN-T Priority Route Improvement Project Donegal\Civil\CAD\WIP\Prelim Design\ENV02\_Drawings\TT\_Y16112-BT-1A-HGT-S3-DR-CE-06060\_Groundwater\_Wells\_and\_Springs\_P01.dwg



**LEGEND**

- GROUNDWATER WELL/SPRING WITH LOCATION BUFFER
- GROUNDWATER WELL/SPRING
- 2020/2021 GI WITH STANDPIPES
- PROPOSED DEVELOPMENT BOUNDARY
- PROPOSED DEVELOPMENT



CYAL50441196  
© Tailte Éireann - Surveying

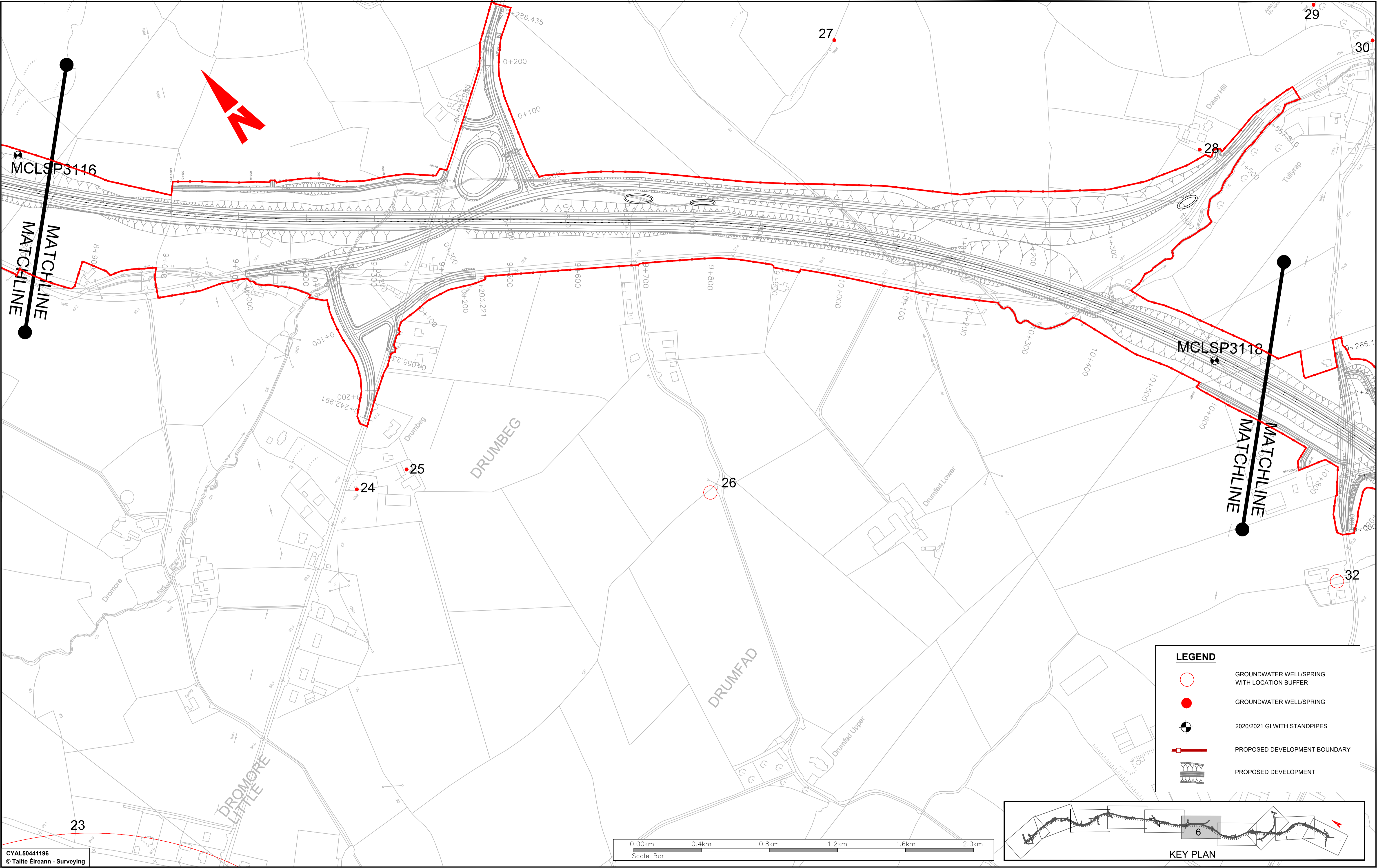
**Notes**  
DO NOT SCALE, use figured dimensions only. All levels are referred to Ordnance Survey Datum, Malin Head.  
This drawing is the property of Donegal County Council. It is a confidential document and must not be copied, used, or its contents divulged without prior written consent. This document should not be relied on or used in circumstances other than those for which it was originally prepared. Barry Transportation accepts no responsibility for this document to any other party other than the party by whom it was commissioned.

Rev.	Date	Drawn	Description	CHK'd	Appr.
P01	20/02/26	MT	ISSUE FOR PLANNING	EL	DOH


Project Title:		TEN-T Priority Route Improvement Project, Donegal		Status:
Drawing Title:		Section 3 - N14 Manorcunningham to Lifford/Strabane/A5 Link		A3
Designed:	MK	Date:	FEB 2026	EIAR Drawing Identifier:
Drawn:	MT	Scale @ A1:	1:2500	10.26
Approved:	DOH	@ A3:	1:5000	File Identifier:
Checked:	EL	Sheet:	5 OF 10	TT_Y16112-BT-1A-HGT-S3-DR-CE-06060

P:\Halcrow\Barr\Y16\112 - TEN-T Priority Route Improvement Project Donegal\Civil\CAD\WIP\Prelim Design\ENV02\_Drawings\TT\_Y16112-BT-1A-HGT-S3-DR-CE-06060\_Groundwater\_Wells\_and\_Springs\_P01.dwg

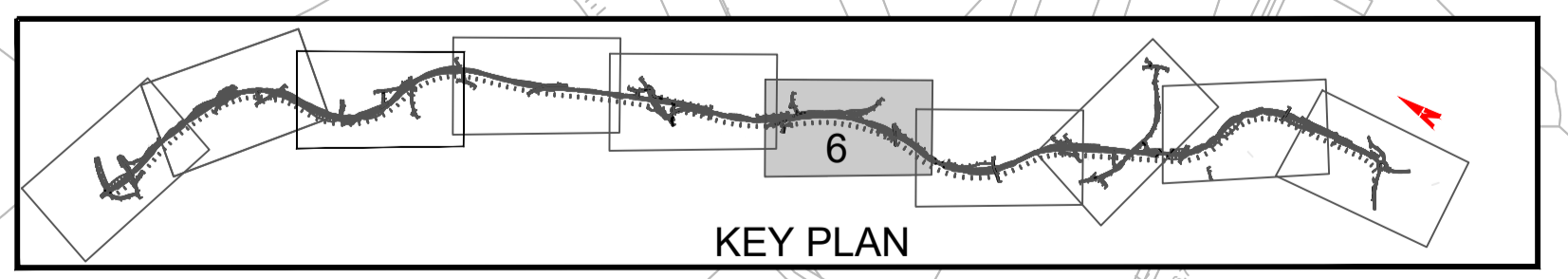
P:\Harcrow\Barry\Y16\12 - TEN-T Priority Route Improvement Project Donegal\Civil\CAD\WIP\Prelim Design\ENV02\_Drawings\TT\_Y1612\BT-1A-HGT-S3-DR-CE-06060\_Groundwater\_Wells\_and\_Springs\_P01.dwg



CYAL50441196  
© Tailte Éireann - Surveying



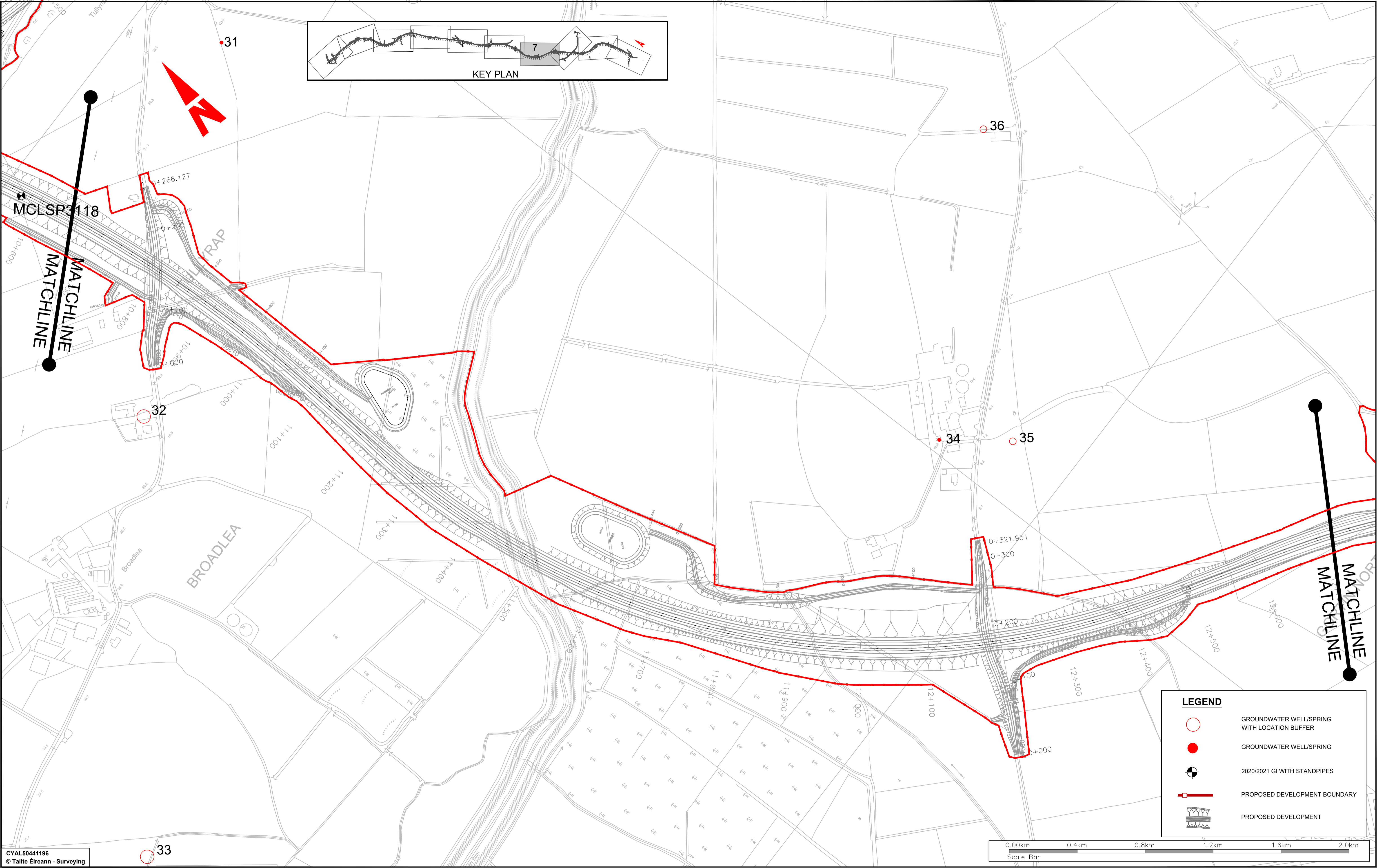
LEGEND	
	GROUNDWATER WELL/SPRING WITH LOCATION BUFFER
	GROUNDWATER WELL/SPRING
	2020/2021 GI WITH STANDPIPES
	PROPOSED DEVELOPMENT BOUNDARY
	PROPOSED DEVELOPMENT



Notes  
DO NOT SCALE, use figured dimensions only. All levels are referred to Ordnance Survey Datum, Malin Head.  
This drawing is the property of Donegal County Council. It is a confidential document and must not be copied, used, or its contents divulged without prior written consent. This document should not be relied on or used in circumstances other than those for which it was originally prepared. Barry Transportation accepts no responsibility for this document to any other party other than the party by whom it was commissioned.

Rev.	Date	Drawn	Description	Chk'd	Appr.
P01	20/02/26	MT	ISSUE FOR PLANNING	EL	DOH

Project Title: TEN-T Priority Route Improvement Project, Donegal Section 3 - N14 Manorcunningham to Lifford/Strabane/A5 Link		Status: A3
Drawing Title: GROUNDWATER WELLS AND SPRINGS DRAWINGS		Rev: P01
Designed: MK	Date: FEB 2026	EIAR Drawing Identifier: 10.26
Drawn: MT	Scale @ A1: 1:2500	File Identifier: TT_Y1612-BT-1A-HGT-S3-DR-CE-06060
Approved: DOH	@ A3: 1:5000	
Checked: EL	Sheet: 6 OF 10	



CYAL50441196  
© Tailte Éireann - Surveying



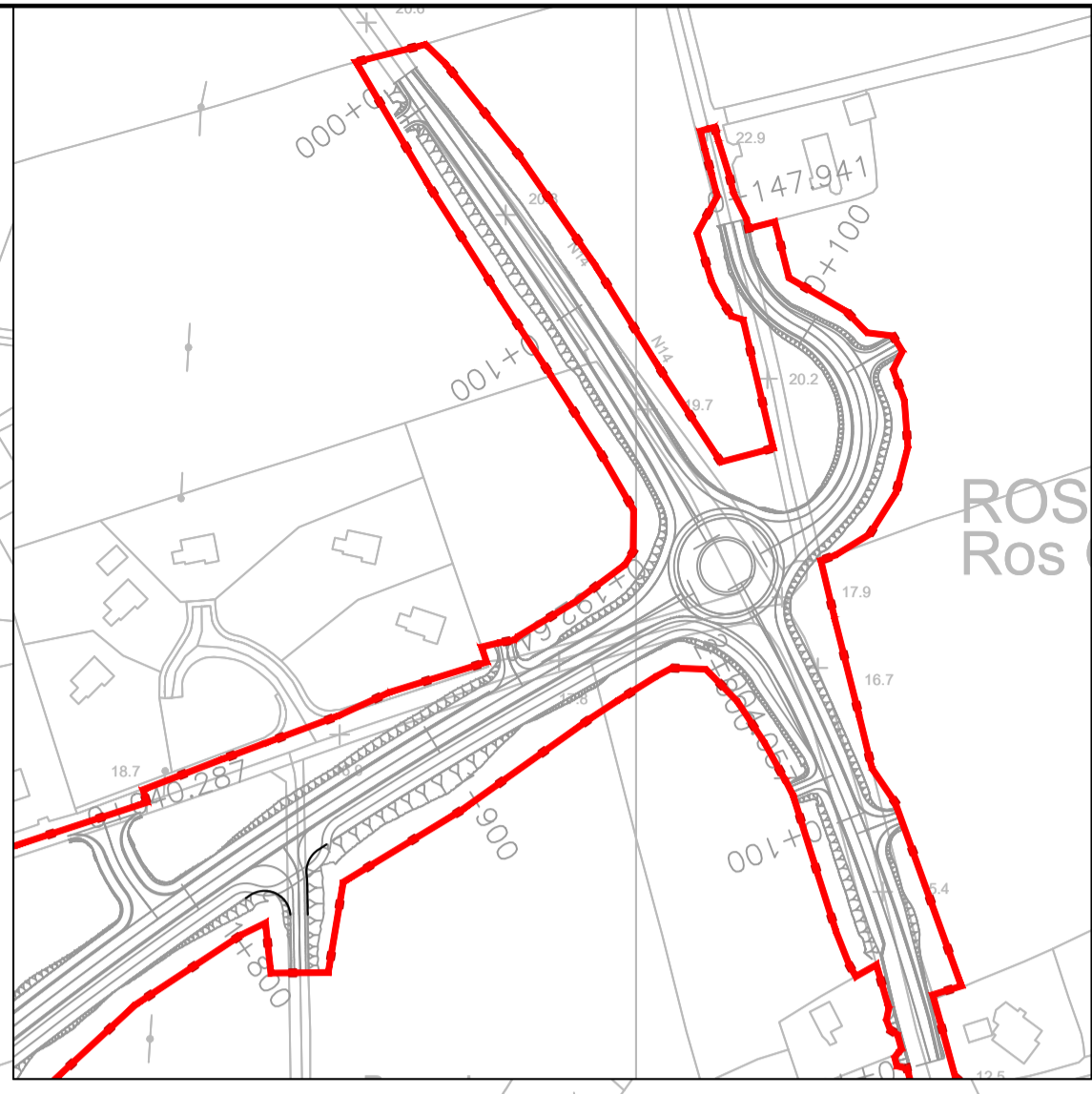
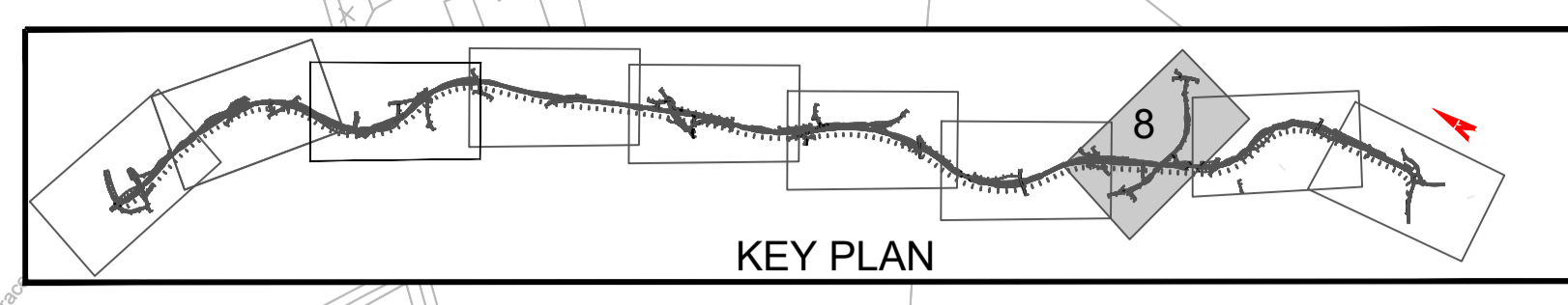
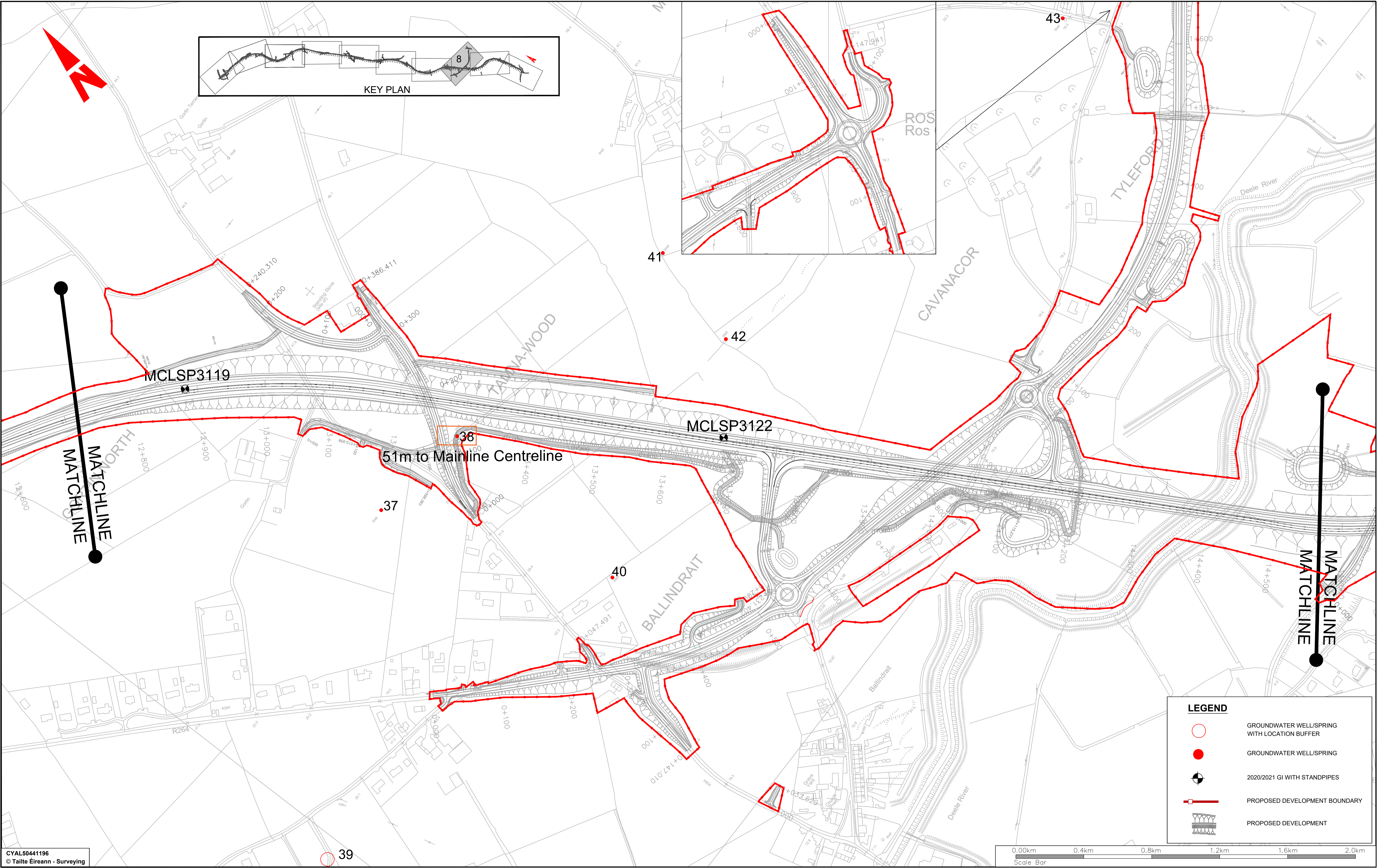
**Notes**  
DO NOT SCALE, use figured dimensions only. All levels are referred to Ordnance Survey Datum, Malin Head.  
This drawing is the property of Donegal County Council. It is a confidential document and must not be copied, used, or its contents divulged without prior written consent. This document should not be relied on or used in circumstances other than those for which it was originally prepared. Barry Transportation accepts no responsibility for this document to any other party other than the party by whom it was commissioned.

Rev.	Date	Drawn	Description	Chk'd	Appr.
P01	20/02/26	MT	ISSUE FOR PLANNING	EL	DOH

Project Title:		TEN-T Priority Route Improvement Project, Donegal Section 3 - N14 Manor Cunningham to Lifford/Strabane/A5 Link	
Drawing Title:		GROUNDWATER WELLS AND SPRINGS DRAWINGS	
Designed: MK	Date: FEB 2026	EIAR Drawing Identifier:	Status: A3
Drawn: MT	Scale @ A1: 1:2500	10.26	Rev: P01
Approved: DOH	@ A3: 1:5000	File Identifier:	
Checked: EL	Sheet: 7 OF 10	TT_Y16112-BT-1A-HGT-S3-DR-CE-06060	

P:\Hactrow\Y16 Projects\Y16 112 - TEN-T Priority Route Improvement Project Donegal\Civil\CAD\WIP\Prelim Design\ENV02\_Drawings\TT\_Y16112-BT-1A-HGT-S3-DR-CE-06060\_Groundwater\_Wells\_and\_Springs\_P01.dwg

P:\Halcrow\Barry\16 Projects\16 T12 - TEN-T Priority Route Improvement Project Donegal\Civil\CAD\WIP\Prelim Design\ENV02\_Drawings\TT\_Y16112-BT-1A-HGT-S3-DR-CE-06060\_Groundwater\_Wells\_and\_Springs\_P01.dwg



**LEGEND**

- GROUNDWATER WELL/SPRING WITH LOCATION BUFFER
- GROUNDWATER WELL/SPRING
- 2020/2021 GI WITH STANDPIPES
- PROPOSED DEVELOPMENT BOUNDARY
- PROPOSED DEVELOPMENT



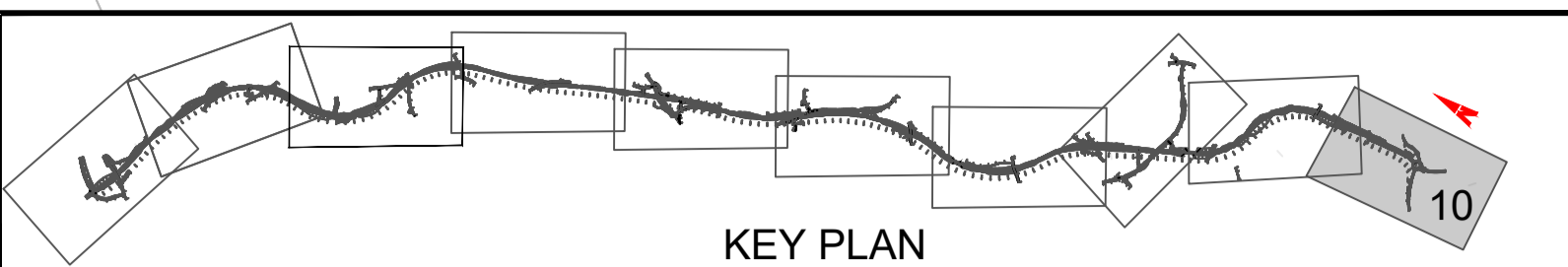
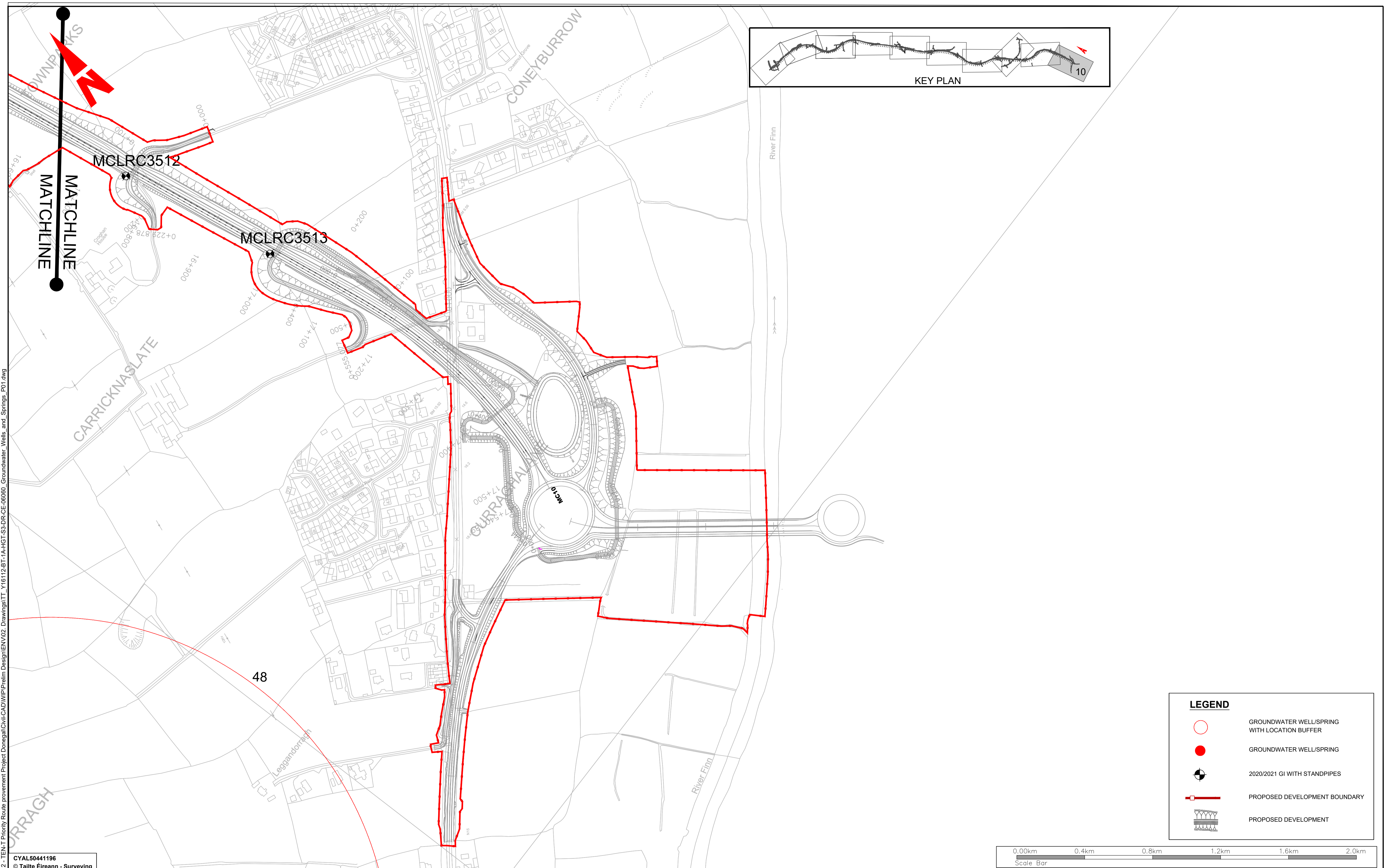
CYAL50441196  
© Talte Éireann - Surveying

**Notes**  
DO NOT SCALE, use figured dimensions only. All levels are referred to Ordnance Survey Datum, Malin Head.  
This drawing is the property of Donegal County Council. It is a confidential document and must not be copied, used, or its contents divulged without prior written consent. This document should not be relied on or used in circumstances other than those for which it was originally prepared. Barry Transportation accepts no responsibility for this document to any other party other than the party by whom it was commissioned.

Rev.	Date	Drawn	Description	Chk'd	Appr.
P01	20/02/26	MT	ISSUE FOR PLANNING	EL	DOH

Project Title:		TEN-T Priority Route Improvement Project, Donegal	
Section 3 - N14 Manorcunningham to Lifford/Strabane/A5 Link		Status:	
Drawing Title:		GROUNDWATER WELLS AND SPRINGS DRAWINGS	
Status:		A3	
Designed: MK	Date: FEB 2026	EIAR Drawing Identifier:	10.26
Drawn: MT	Scale @ A1: 1:2500	Rev:	P01
Approved: DOH	@ A3: 1:5000	File Identifier:	TT_Y16112-BT-1A-HGT-S3-DR-CE-06060
Checked: EL	Sheet: 8 OF 10		

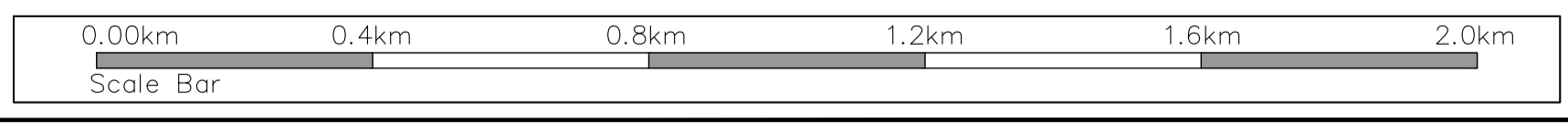




CYAL50441196  
© Talte Éireann - Surveying

**LEGEND**

- GROUNDWATER WELL/SPRING WITH LOCATION BUFFER
- GROUNDWATER WELL/SPRING
- 2020/2021 GI WITH STANDPIPES
- PROPOSED DEVELOPMENT BOUNDARY
- PROPOSED DEVELOPMENT



Rialtas na hÉireann  
Government of Ireland  
Tionscail Éireann  
Project Ireland  
2040

Comhairle Contae  
Dhún na nGall  
Donegal County Council

**Notes**  
DO NOT SCALE, use figured dimensions only. All levels are referred to Ordnance Survey Datum, Malin Head.  
This drawing is the property of Donegal County Council. It is a confidential document and must not be copied, used, or its contents divulged without prior written consent. This document should not be relied on or used in circumstances other than those for which it was originally prepared. Barry Transportation accepts no responsibility for this document to any other party other than the party by whom it was commissioned.

Rev.	Date	Drawn	Description	Chkd	Appr.
P01	20/02/26	MT	ISSUE FOR PLANNING	EL	DOH

Project Title:		TEN-T Priority Route Improvement Project, Donegal Section 3 - N14 Manor Cunningham to Lifford/Strabane/A5 Link	
Drawing Title:		GROUNDWATER WELLS AND SPRINGS DRAWINGS	
Designed: MK	Date: FEB 2026	EIAR Drawing Identifier:	Status:
Drawn: MT	Scale @ A1: 1:2500	10.26	A3
Approved: DOH	@ A3: 1:5000	File Identifier:	Rev:
Checked: EL	Sheet: 10 OF 10	TT_Y16112-BT-1A-HGT-S3-DR-CE-06060	P01

P:\Halcrow\Barry\Y16 Projects\Y16 112 - TEN-T Priority Route Improvement Project Donegal\Civil\CAD\DWG\IP\Prelim Design\ENV02\_Drawings\TT\_Y16112-BT-1A-HGT-S3-DR-CE-06060\_Groundwater\_Wells\_and\_Springs\_P01.dwg