

**LEGEND:**

- BOREHOLE
- TRIAL PIT
- WINDOW SAMPLE
- PROPOSED DEVELOPMENT BOUNDARY
- PROPOSED DEVELOPMENT

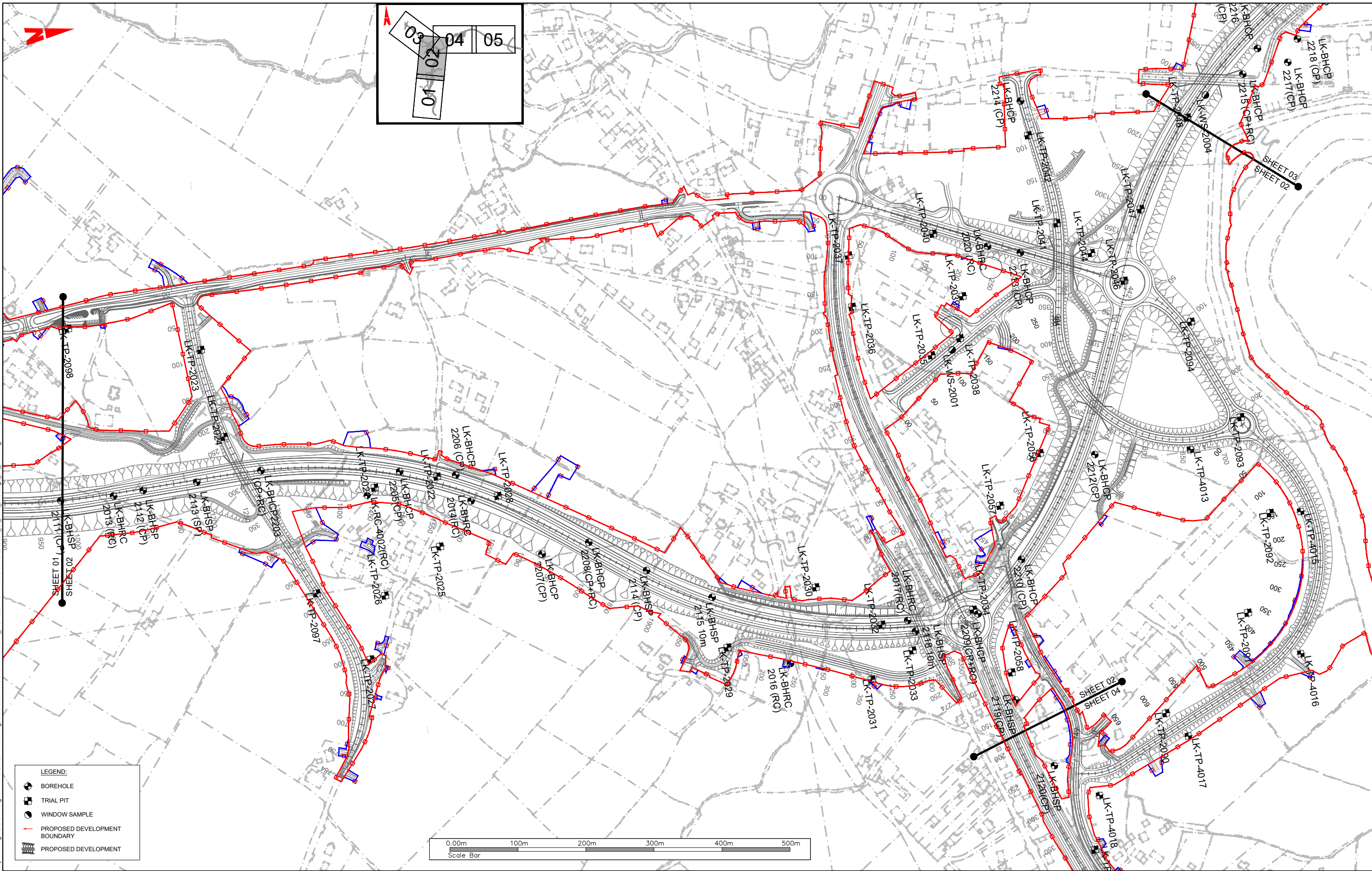
**NOTES**  
 DO NOT SCALE, use figured dimensions only.  
 All levels are referred to Ordnance Survey Datum, Malin Head.  
 This drawing is the property of the Donegal County Council. It is a confidential document and must not be copied, used, or its contents divulged without prior written consent. This document should not be relied on or used in circumstances other than those for which it was originally prepared. RPS / Barry Transportation accepts no responsibility for this document to any other party other than the party by whom it was commissioned.

Rev.	Date	Drawn	Description	Chk'd	Appr.
P01	21.03.25	EG	ISSUE FOR PLANNING	KC	GMCE

Project Title: <b>TEN-T Priority Route Improvement Project, Donegal</b>		Status: A03
Drawing Title: Section 2 - GI Plans		Rev. P01
Designed: JOC	Date: MAR 2025	EIAR Drawing Identifier: 10.28
Drawn: EG	Scale @ A1: 1:2500	File Identifier:
Approved: GMCE	@ A3: 1:5000	TT_MGT0337-RPS-P3-S2-DR-Z-EN0311
Checked: KC	Sheet: 01 of 05	

T:\MGT0337 - Ten-T Priority Route Imp - Donegal\8.0 Drawings\Phase 3\EME\IAR Drawings\10.0 Land and Soil\Section 2\TT\_MGT0337-RPS-P3-S2-DR-Z-EN0311\_GI\_Plan\_Drawings\_SS\_P04.dwg





**LEGEND:**

- BOREHOLE
- TRIAL PIT
- WINDOW SAMPLE
- PROPOSED DEVELOPMENT BOUNDARY
- PROPOSED DEVELOPMENT

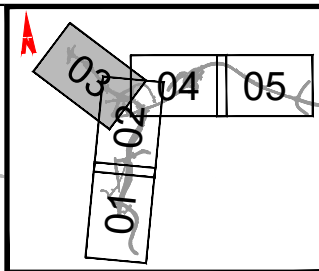
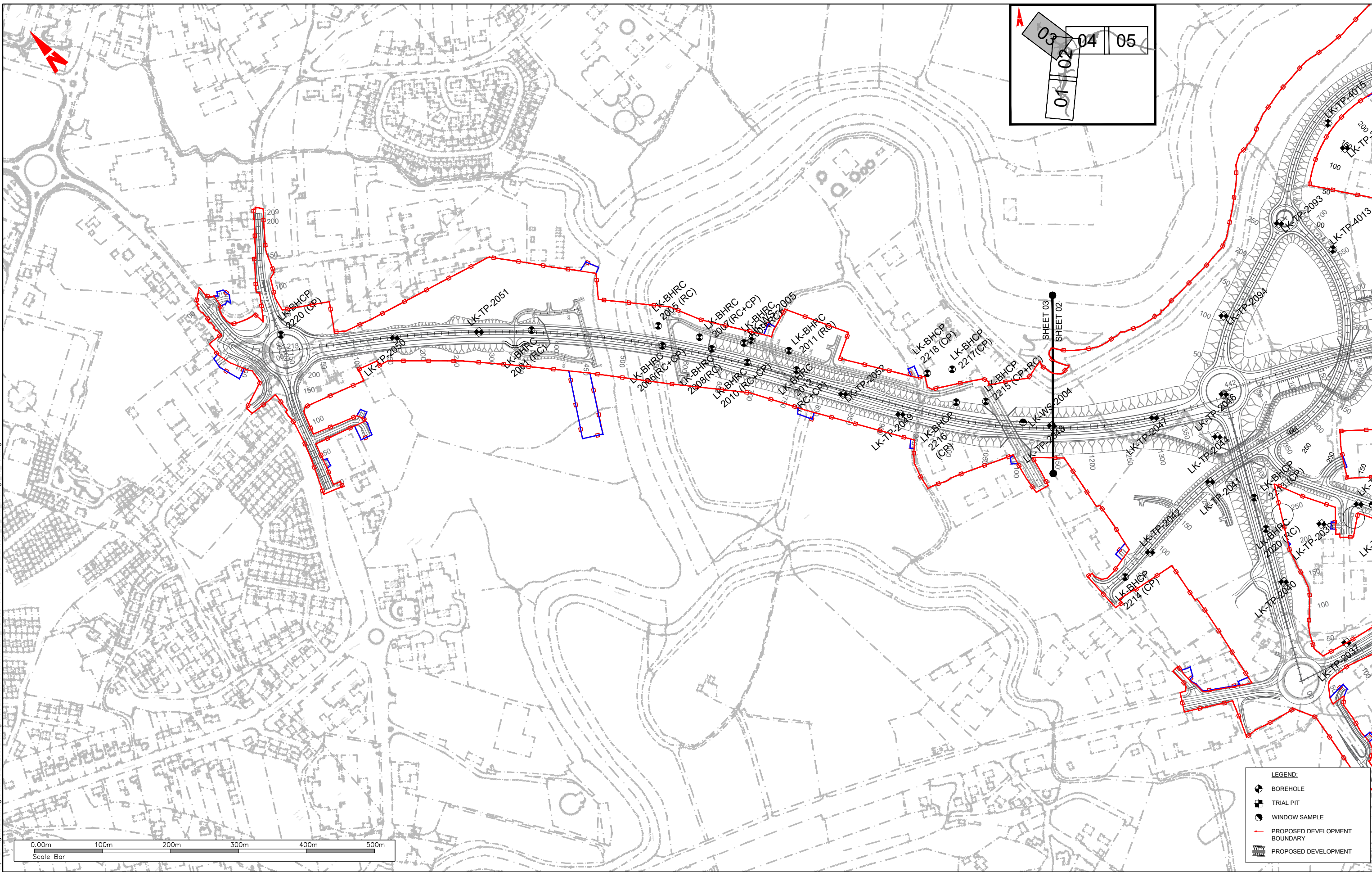


**NOTES**  
 DO NOT SCALE, use figured dimensions only.  
 All levels are referred to Ordnance Survey Datum, Malin Head.  
 This drawing is the property of the Donegal County Council. It is a confidential document and must not be copied, used, or its contents divulged without prior written consent. This document should not be relied on or used in circumstances other than those for which it was originally prepared. RPS / Barry Transportation accepts no responsibility for this document to any other party other than the party by whom it was commissioned.

Rev.	Date	Drawn	Description	Chk'd	Appr.
P01	21.03.25	EG	ISSUE FOR PLANNING	KC	GMCE

Project Title: TEN-T Priority Route Improvement Project, Donegal		Status: A03
Drawing Title: Section 2 - GI Plans		Rev. P01
Designed: JOC	Date: MAR 2025	EIAR Drawing Identifier: 10.28
Drawn: EG	Scale @ A1: 1:2500	File Identifier: TT_MGT0337-RPS-P3-S2-DR-Z-EN0311
Approved: GMCE	@ A3: 1:5000	
Checked: KC	Sheet: 02 of 05	

T:\MGT0337 - Ten-T Priority Route Imp - Donegal\Phase 3\EME\IAR Drawings\10.0 Land and Soil\Section 2\TT\_MGT0337-RPS-P3-S2-DR-Z-EN0311\_GI\_Plan\_Drawings\_SS\_P04.dwg



T:\MGT0337 - Ten-T Priority Route Imp - Donegal\Phase 3\EMEIAR Drawings\10.0 Land and Soil\Section 2\TT\_MGT0337-RPS-P3-S2-DR-Z-EN0311\_GI\_Plan\_Drawings\_SS\_P04.dwg



**LEGEND:**

- BOREHOLE
- TRIAL PIT
- WINDOW SAMPLE
- PROPOSED DEVELOPMENT BOUNDARY
- PROPOSED DEVELOPMENT

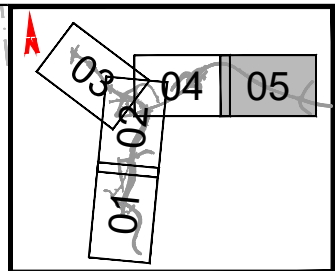
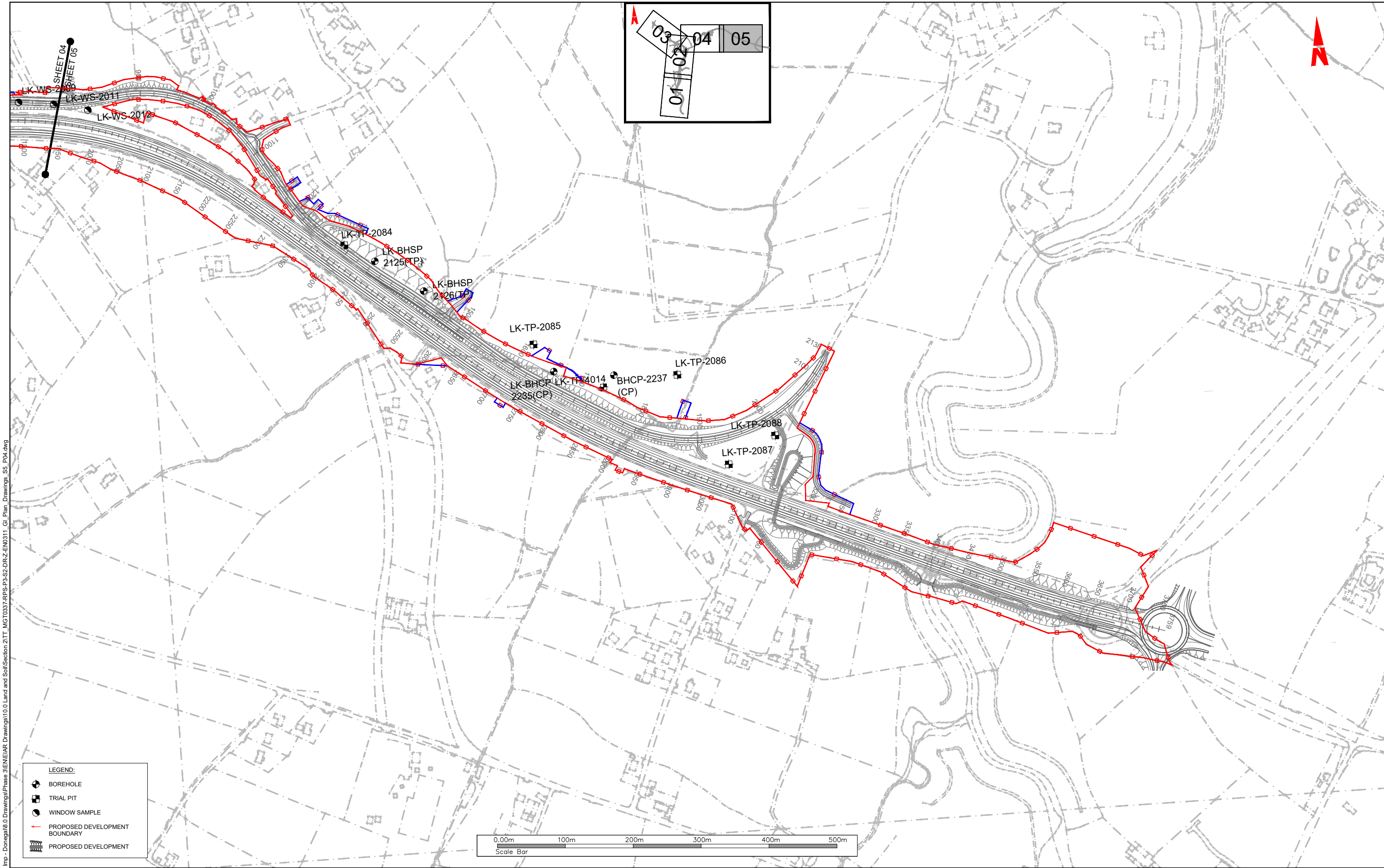


**NOTES**  
 DO NOT SCALE, use figured dimensions only.  
 All levels are referred to Ordnance Survey Datum, Malin Head.  
 This drawing is the property of the Donegal County Council. It is a confidential document and must not be copied, used, or its contents divulged without prior written consent. This document should not be relied on or used in circumstances other than those for which it was originally prepared. RPS / Barry Transportation accepts no responsibility for this document to any other party other than the party by whom it was commissioned.

Rev.	Date	Drawn	Description	Chk'd	Appr.
P01	21.03.25	EG	ISSUE FOR PLANNING	KC	GMCE


Project Title: <b>TEN-T Priority Route Improvement Project, Donegal</b>		Status: A03
Drawing Title: Section 2 - GI Plans		Rev. P01
Designed: JOC	Date: MAR 2025	EIAR Drawing Identifier: 10.28
Drawn: EG	Scale @ A1: 1:2500	File Identifier:
Approved: GMCE	@ A3: 1:5000	TT_MGT0337-RPS-P3-S2-DR-Z-EN0311
Checked: KC	Sheet: 03 of 05	





**LEGEND:**

- BOREHOLE
- TRIAL PIT
- WINDOW SAMPLE
- PROPOSED DEVELOPMENT BOUNDARY
- PROPOSED DEVELOPMENT



T:\MGT0337 - Ten-T Priority Route Imp - Donegal\Phase 3\EMEIAR Drawings\10.0 Land and Section\211T\_MGT0337-RPS-P3-S2-DR-Z-EN0311\_GI\_Plan\_Drawings\_SS\_P04.dwg



**NOTES**  
 DO NOT SCALE: use figured dimensions only.  
 All levels are referred to Ordnance Survey Datum, Mean Head.  
 This drawing is the property of the Donegal County Council. It is a confidential document and must not be copied, used, or its contents divulged without prior written consent. This document should not be relied on or used in circumstances other than those for which it was originally prepared. RPS / Barry Transportation accepts no responsibility for this document to any other party other than the party by whom it was commissioned.

Rev.	Date	Drawn	Description	Chk'd	Appr.
P01	21.03.25	EG	ISSUE FOR PLANNING	KC	GMCE

Project Title: <b>TEN-T Priority Route Improvement Project, Donegal</b>		Status: A03
Drawing Title: Section 2 - GI Plans		Rev: P01
Designed: JOC	Date: MAR 2025	EIAR Drawing Identifier:
Drawn: EG	Scale @ A1: 1:2500	10.28
Approved: GMCE	@ A3: 1:5000	File Identifier:
Checked: KC	Sheet: 05 of 05	TT_MGT0337-RPS-P3-S2-DR-Z-EN0311