


SECTION 2  
SECTION 3

MATCHLINE SHEET 1  
MATCHLINE SHEET 2

**LEGEND**

- CABLE PERCUSSIVE/ ROTARY CORE BOREHOLE
- TRIAL PIT
- WINDOW SAMPLE
- GEOPHYSICAL PROFILE LINE



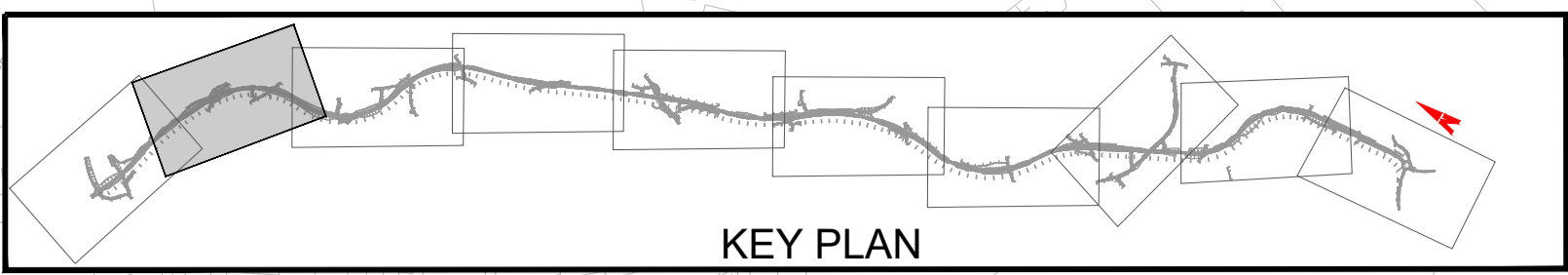
CYAL50441196  
© Taitte Éireann - Surveying

Notes  
DO NOT SCALE. Use figured dimensions only. All levels are referred to Ordnance Survey Datum, Malin Head.  
This drawing is the property of Donegal County Council. It is a confidential document and must not be copied, used, or its contents divulged without prior written consent. This document should not be relied on or used in circumstances other than those for which it was originally prepared. Barry Transportation accepts no responsibility for this document to any other party other than the party by whom it was commissioned.

Rev.	Date	Drawn	Description	Chk'd	Appr.
P01	15.12.25	MG	ISSUE FOR PLANNING	DOH	ED

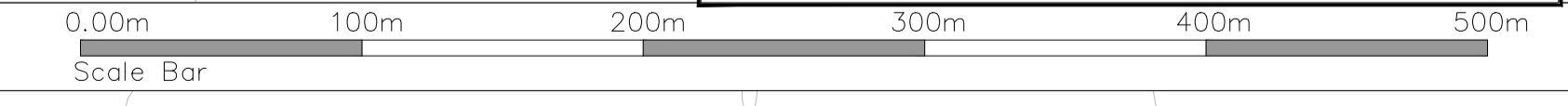
Project Title: TEN-T PRIORITY ROUTE IMPROVEMENT PROJECT DONEGAL Section 3 - N14 Manorcunningham to Lifford/Strabane/A5 Link				Status:
Drawing Title: Ground Investigation Report (GIR) Section 3 - Ground Investigation Plans				A3
Designed: EL	Date: NOV 2025	EIAR Drawing Identifier:		Rev:
Drawn: MG	Scale @ A1: 1:2500	EIAR Drawing 10.29		P01
Approved: ED	@ A3: 1:5000	File Identifier:		
Checked: DOH	Sheet: 1 OF 10	TT_Y16112-BT-1A-VGT-S3-DR-CE-06036		

\\egis.racine.local\bu\_mens\UBB\0 - Projects\Dublin\Projects\Halcrow\Barry\16 Projects\Y16112-BT-1A-VGT-S3-DR-CE-06036\_S1 Drawings.dwg



**LEGEND**

- CABLE PERCUSSIVE/ ROTARY CORE BOREHOLE
- TRIAL PIT
- WINDOW SAMPLE
- GEOPHYSICAL PROFILE LINE



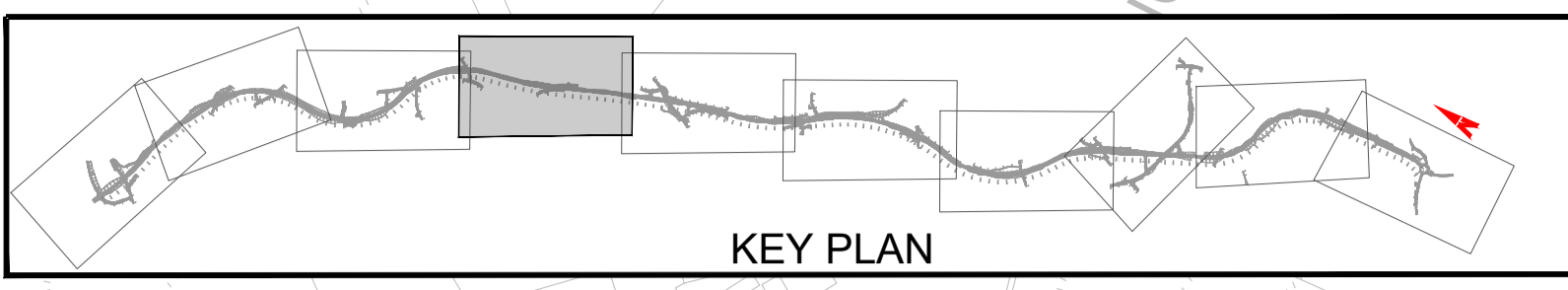
CYAL50441196 © Talte Éireann - Surveying  
 \regis.racine.local\ub\0 - Projects\Dublin\Projects\Halcrow\Barry\16 - TEN-T Priority Route Improvement Project Donegal\Civil\DWG\Pre\Design\CIVIL\DWG\ITTT\_Y161112-BT-1A-VGT-S3-DR-CE-06036\_S1\_Drawings.dwg

**Notes**  
 DO NOT SCALE. Use figured dimensions only. All levels are referred to Ordnance Survey Datum, Main Head.  
 This drawing is the property of Donegal County Council. It is a confidential document and must not be copied, used, or its contents divulged without prior written consent. This document should not be relied on or used in circumstances other than those for which it was originally prepared. Barry Transportation accepts no responsibility for this document to any other party other than the party by whom it was commissioned.

Rev.	Date	Drawn	Description	Chk'd	Appr.
P01	15.12.25	MG	ISSUE FOR PLANNING	DOH	ED

Project Title: TEN-T PRIORITY ROUTE IMPROVEMENT PROJECT DONEGAL		Section 3 - N14 Manorcunningham to Lifford/Strabane/A5 Link	
Drawing Title: Ground Investigation Report (GIR)		Status: A3	
Section 3 - Ground Investigation Plans			
Designed: EL	Date: NOV 2025	EIA Drawing Identifier:	
Drawn: MG	Scale @ A1: 1:2500	EIA Drawing 10.29	
Approved: ED	@ A3: 1:5000	File Identifier:	
Checked: DOH	Sheet: 2 OF 10	TT_Y161112-BT-1A-VGT-S3-DR-CE-06036	
		Rev:	P01






\regis\racine\local\bu\_mens\UBB\0 - Projects\Dublin\Projects\Halcrow\Barry\16 Projects\Y16112-BT-1A-VGT-S3-DR-CE-06036\_S1 Drawings.dwg  
 CYAL50441196  
 © Taitte Éireann - Surveying

**LEGEND**

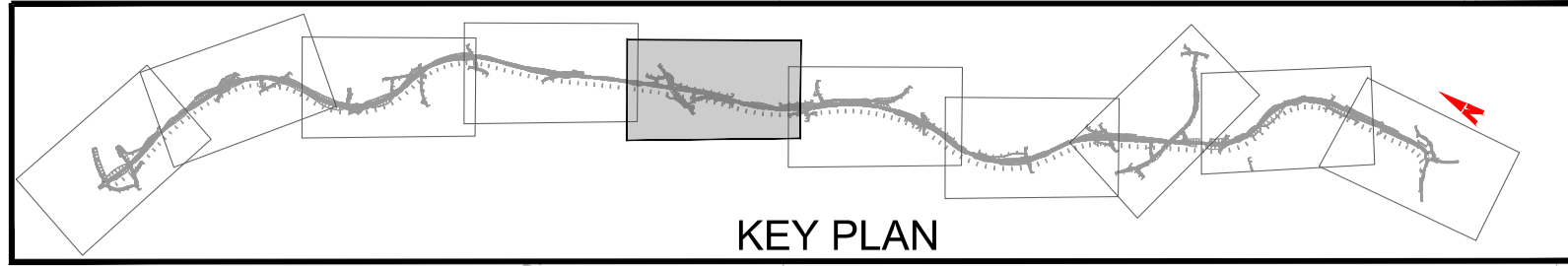
- CABLE PERCUSSIVE/ ROTARY CORE BOREHOLE
- TRIAL PIT
- WINDOW SAMPLE
- GEOPHYSICAL PROFILE LINE



**Notes**  
 DO NOT SCALE. Use figured dimensions only. All levels are referred to Ordnance Survey Datum, Mean Head.  
 This drawing is the property of Donegal County Council. It is a confidential document and must not be copied, used, or its contents divulged without prior written consent. This document should not be relied on or used in circumstances other than those for which it was originally prepared. Barry Transportation accepts no responsibility for this document to any other party other than the party by whom it was commissioned.


Rev.	Date	Drawn	Description	Chk'd	Appr.
P01	15.12.25	MG	ISSUE FOR PLANNING	DOH	ED

Project Title: TEN-T PRIORITY ROUTE IMPROVEMENT PROJECT DONEGAL Section 3 - N14 Manor Cunningham to Lifford/Strabane/A5 Link		Status: A3	
Drawing Title: Ground Investigation Report (GIR) Section 3 - Ground Investigation Plans		Rev: P01	
Designed: EL	Date: NOV 2025	EIAR Drawing Identifier:	
Drawn: MG	Scale @ A1: 1:2500	EIAR Drawing 10.29	
Approved: ED	@ A3: 1:5000	File Identifier:	
Checked: DOH	Sheet: 4 OF 10	TT_Y16112-BT-1A-VGT-S3-DR-CE-06036	



**LEGEND**

- CABLE PERCUSSIVE/ ROTARY CORE BOREHOLE
- TRIAL PIT
- WINDOW SAMPLE
- GEOPHYSICAL PROFILE LINE

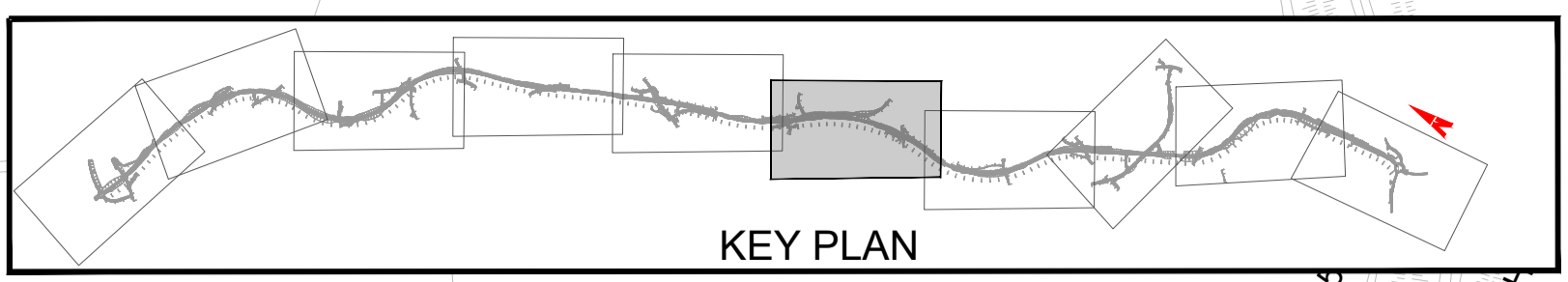


CYAL50441196  
© Talte Éireann - Surveying

**Notes**  
DO NOT SCALE, use figured dimensions only. All levels are referred to Ordnance Survey Datum, Mean Head.  
This drawing is the property of Donegal County Council. It is a confidential document and must not be copied, used, or its contents divulged without prior written consent. This document should not be relied on or used in circumstances other than those for which it was originally prepared. Barry Transportation accepts no responsibility for this document to any other party other than the party by whom it was commissioned.

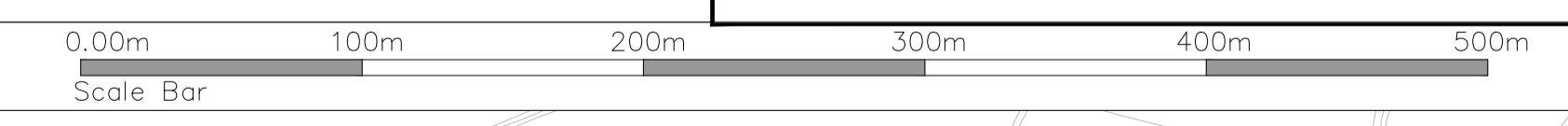
Rev.	Date	Drawn	Description	Chk'd	Appr.
P01	15.12.25	MG	ISSUE FOR PLANNING	DOH	ED

Project Title: TEN-T PRIORITY ROUTE IMPROVEMENT PROJECT DONEGAL		Section 3 - N14 Manorcunningham to Lifford/Strabane/A5 Link	
Drawing Title: Ground Investigation Report (GIR)		Status: A3	
Section 3 - Ground Investigation Plans			
Designed: EL	Date: NOV 2025	EIAR Drawing Identifier:	Rev: P01
Drawn: MG	Scale @ A1:1:2500	EIAR Drawing 10.29	
Approved: ED	@ A3:1:5000	File Identifier:	
Checked: DOH	Sheet: 5 OF 10	TT_Y16112-BT-1A-VGT-S3-DR-CE-06036	



**LEGEND**

- CABLE PERCUSSIVE/ ROTARY CORE BOREHOLE
- TRIAL PIT
- WINDOW SAMPLE
- GEOPHYSICAL PROFILE LINE



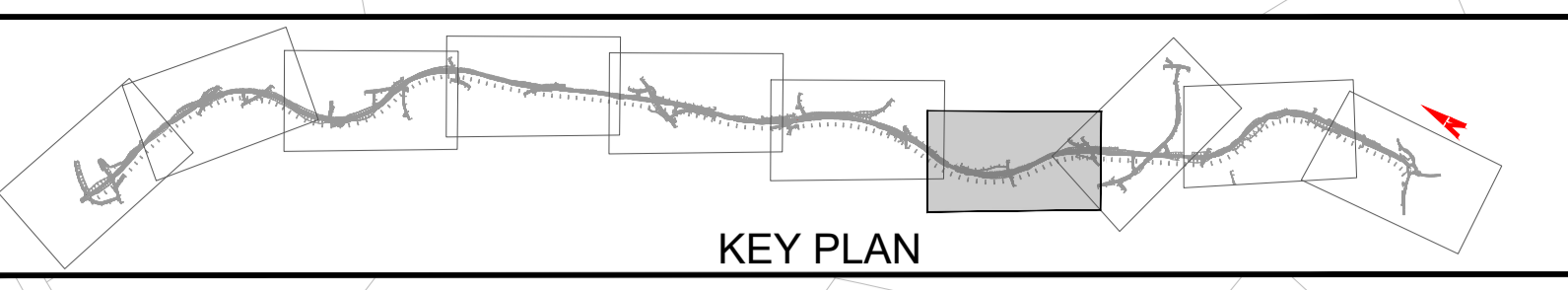
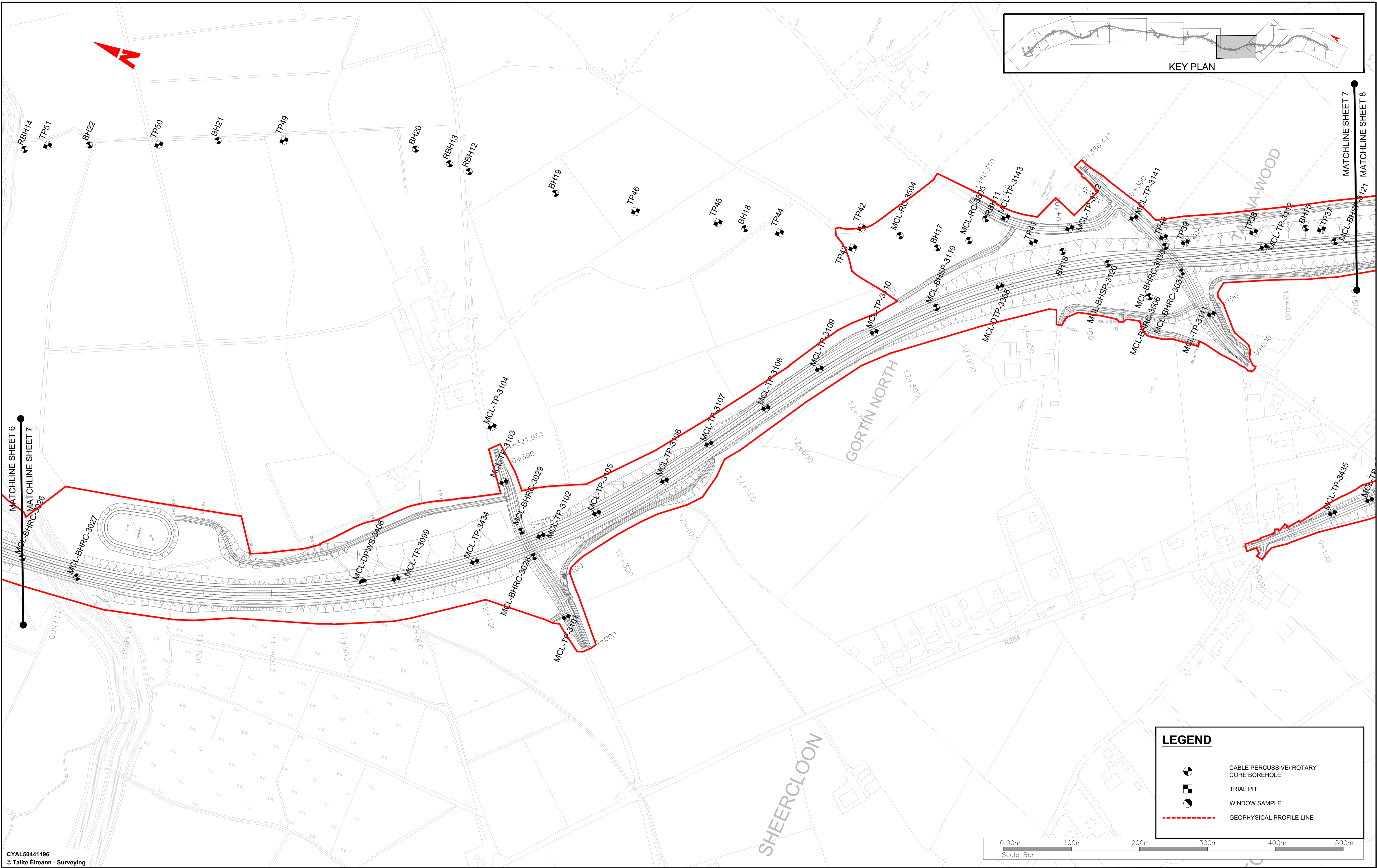
CYAL50441196  
© Taitte Éireann - Surveying

**Notes**  
DO NOT SCALE, use figured dimensions only. All levels are referred to Ordnance Survey Datum, Main Head.  
This drawing is the property of Donegal County Council. It is a confidential document and must not be copied, used, or its contents divulged without prior written consent. This document should not be relied on or used in circumstances other than those for which it was originally prepared. Barry Transportation accepts no responsibility for this document to any other party other than the party by whom it was commissioned.

Rev.	Date	Drawn	Description	Chk'd	Appr.
P01	15.12.25	MG	ISSUE FOR PLANNING	DOH	ED

Project Title: TEN-T PRIORITY ROUTE IMPROVEMENT PROJECT DONEGAL		Section 3 - N14 Manorunningham to Lifford/Strabane/A5 Link	
Drawing Title: Ground Investigation Report (GIR)		Status: A3	
Section 3 - Ground Investigation Plans			
Designed: EL	Date: NOV 2025	EIAR Drawing Identifier:	
Drawn: MG	Scale @ A1: 1:2500	EIAR Drawing 10.29	
Approved: ED	@ A3: 1:5000	File Identifier:	
Checked: DOH	Sheet: 6 OF 10	TT_Y16112-BT-1A-VGT-S3-DR-CE-06036	
		Rev:	P01

V:\gis\racine\local\bu\_mens\UBB\0 - Projects\Dublin\Projects\Halcrow\Barry\16 Projects\Y16112-BT-1A-VGT-S3-DR-CE-06036\_S-I Drawings.dwg



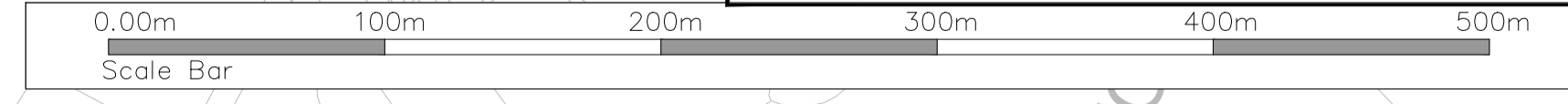
MATCHLINE SHEET 6  
MATCHLINE SHEET 7

MATCHLINE SHEET 7  
MATCHLINE SHEET 8

CYAL50441196  
© Taitte Éireann - Surveying

**LEGEND**

- CABLE PERCUSSIVE/ ROTARY CORE BOREHOLE
- TRIAL PIT
- WINDOW SAMPLE
- GEOPHYSICAL PROFILE LINE



Rialtas na hÉireann  
Government of Ireland

Tionscadal Éireann  
Project Ireland  
2040

Donegal  
NRO

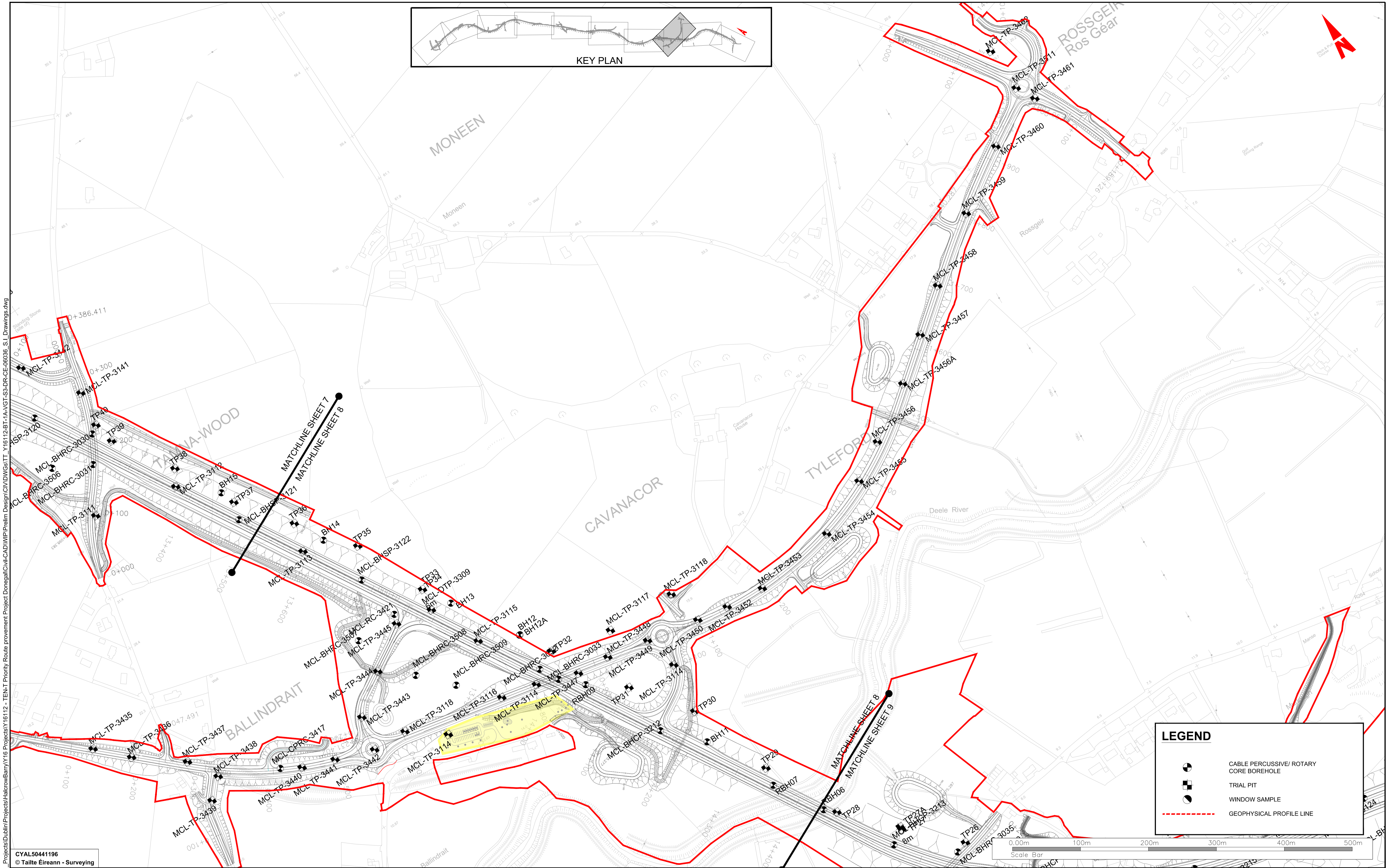
Comhairle Contae  
Dhún na nGall  
Donegal County Council

RPS BARRY  
TRANSPORTATION

**Notes**  
DO NOT SCALE. Use figured dimensions only. All levels are referred to Ordnance Survey Datum, Mean Head.  
This drawing is the property of Donegal County Council. It is a confidential document and must not be copied, used, or its contents divulged without prior written consent. This document should not be relied on or used in circumstances other than those for which it was originally prepared. Barry Transportation accepts no responsibility for this document to any other party other than the party by whom it was commissioned.

Rev.	Date	Drawn	Description	Chk'd	Appr.
P01	15.12.25	MG	ISSUE FOR PLANNING	DOH	ED

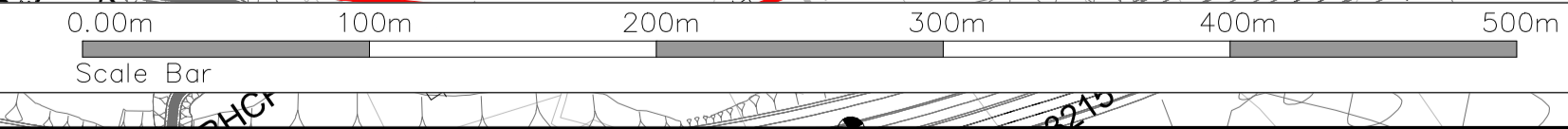
Project Title: TEN-T PRIORITY ROUTE IMPROVEMENT PROJECT DONEGAL Section 3 - N14 Manorcunningham to Lifford/Strabane/A5 Link		Status: A3
Drawing Title: Ground Investigation Report (GIR) Section 3 - Ground Investigation Plans		Rev: P01
Designed: EL	Date: NOV 2025	EIAR Drawing Identifier:
Drawn: MG	Scale @ A1: 1:2500	EIAR Drawing 10.29
Approved: ED	@ A3: 1:5000	File Identifier:
Checked: DOH	Sheet: 7 OF 10	TT_Y16112-BT-1A-VGT-S3-DR-CE-06036



\legis.racine.local\bu\_mens\UBB\0 - Projects\Dublin\Projects\Harcrow\Barry\16 Projects\Y16112-BT-1A-VGT-S3-DR-CE-06036\_S1\_Drawings.dwg  
 CYAL50441196 © Taitte Éireann - Surveying

**LEGEND**

- CABLE PERCUSSIVE/ ROTARY CORE BOREHOLE
- TRIAL PIT
- WINDOW SAMPLE
- GEOPHYSICAL PROFILE LINE

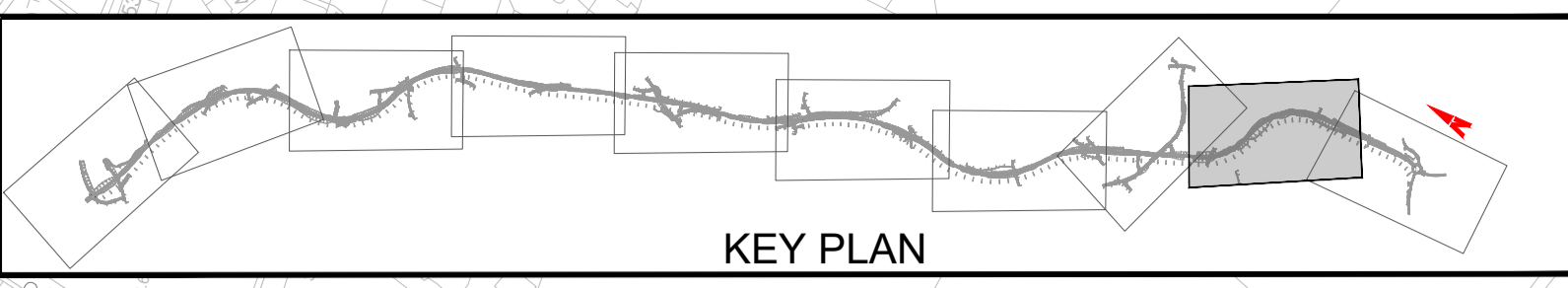
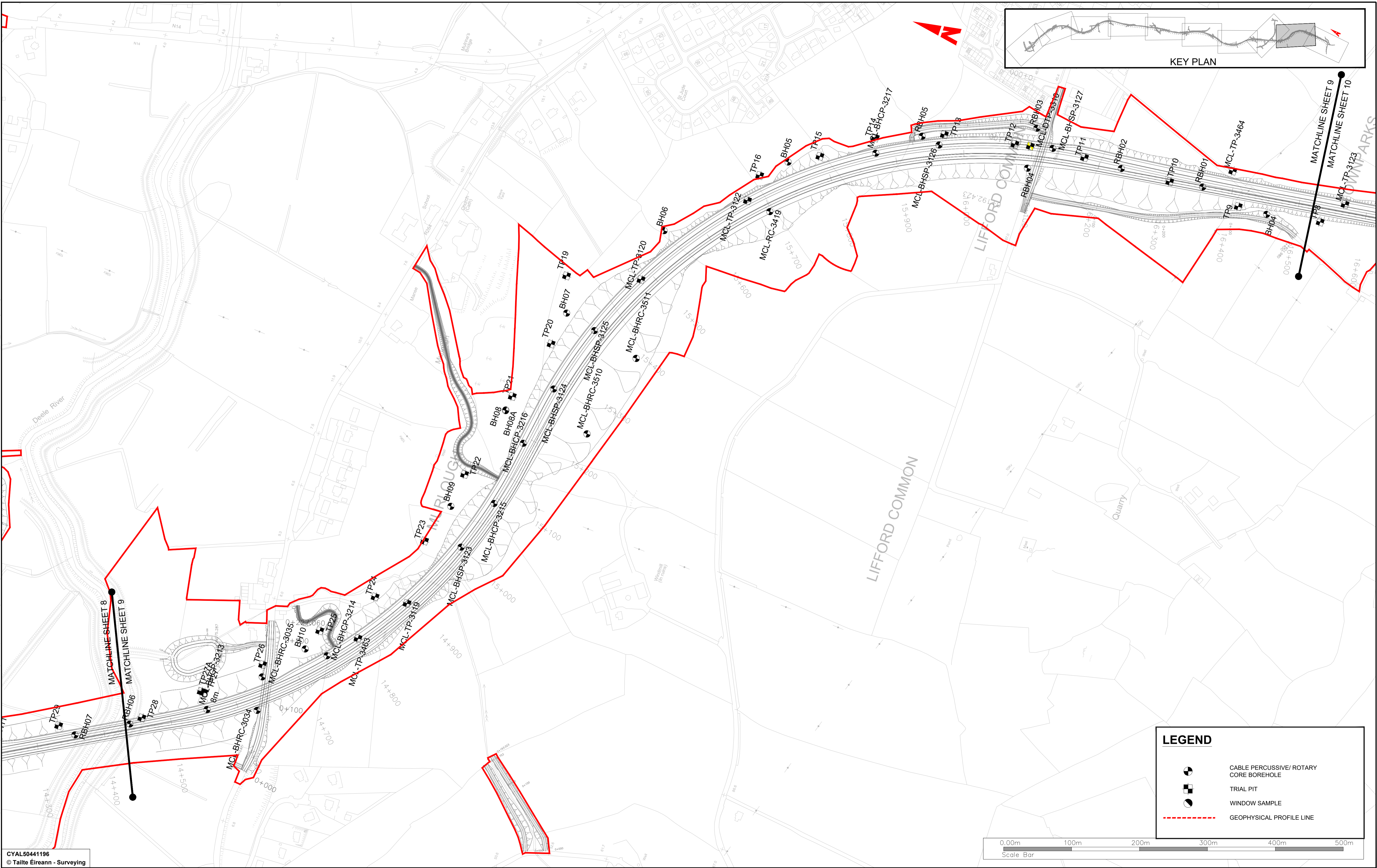


**Notes**  
 DO NOT SCALE. Use figured dimensions only. All levels are referred to Ordnance Survey Datum, Mean Head.  
 This drawing is the property of Donegal County Council. It is a confidential document and must not be copied, used, or its contents divulged without prior written consent. This document should not be relied on or used in circumstances other than those for which it was originally prepared. Barry Transportation accepts no responsibility for this document to any other party other than the party by whom it was commissioned.

Rev.	Date	Drawn	Description	Chk'd	Appr.
P01	15.12.25	MG	ISSUE FOR PLANNING	DOH	ED


Project Title: TEN-T PRIORITY ROUTE IMPROVEMENT PROJECT DONEGAL Section 3 - N14 Manorcrossingham to Lifford/Strabane/A5 Link		Status: A3
Drawing Title: Ground Investigation Report (GIR) Section 3 - Ground Investigation Plans		Rev: P01
Designed: EL	Date: NOV 2025	EIAR Drawing Identifier:
Drawn: MG	Scale @ A1: 2500	EIAR Drawing 10.29
Approved: ED	@ A3: 1:5000	File Identifier:
Checked: DOH	Sheet: 8 OF 10	TT_Y16112-BT-1A-VGT-S3-DR-CE-06036

CYAL50441196 - Projects\Dublin\Projects\Harcrow\Barry\16 Projects\Y16112-BT-1A-VGT-S3-DR-CE-06036\_S-I Drawings.dwg



**LEGEND**

- CABLE PERCUSSIVE/ ROTARY CORE BOREHOLE
- TRIAL PIT
- WINDOW SAMPLE
- GEOPHYSICAL PROFILE LINE

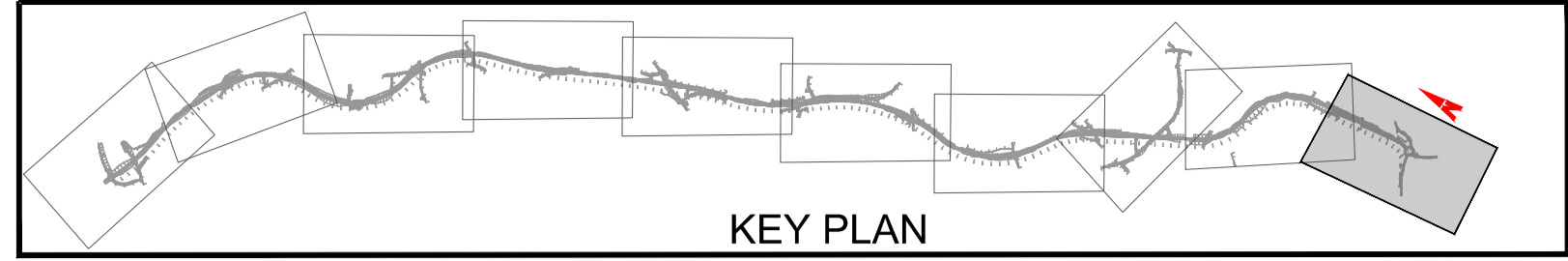
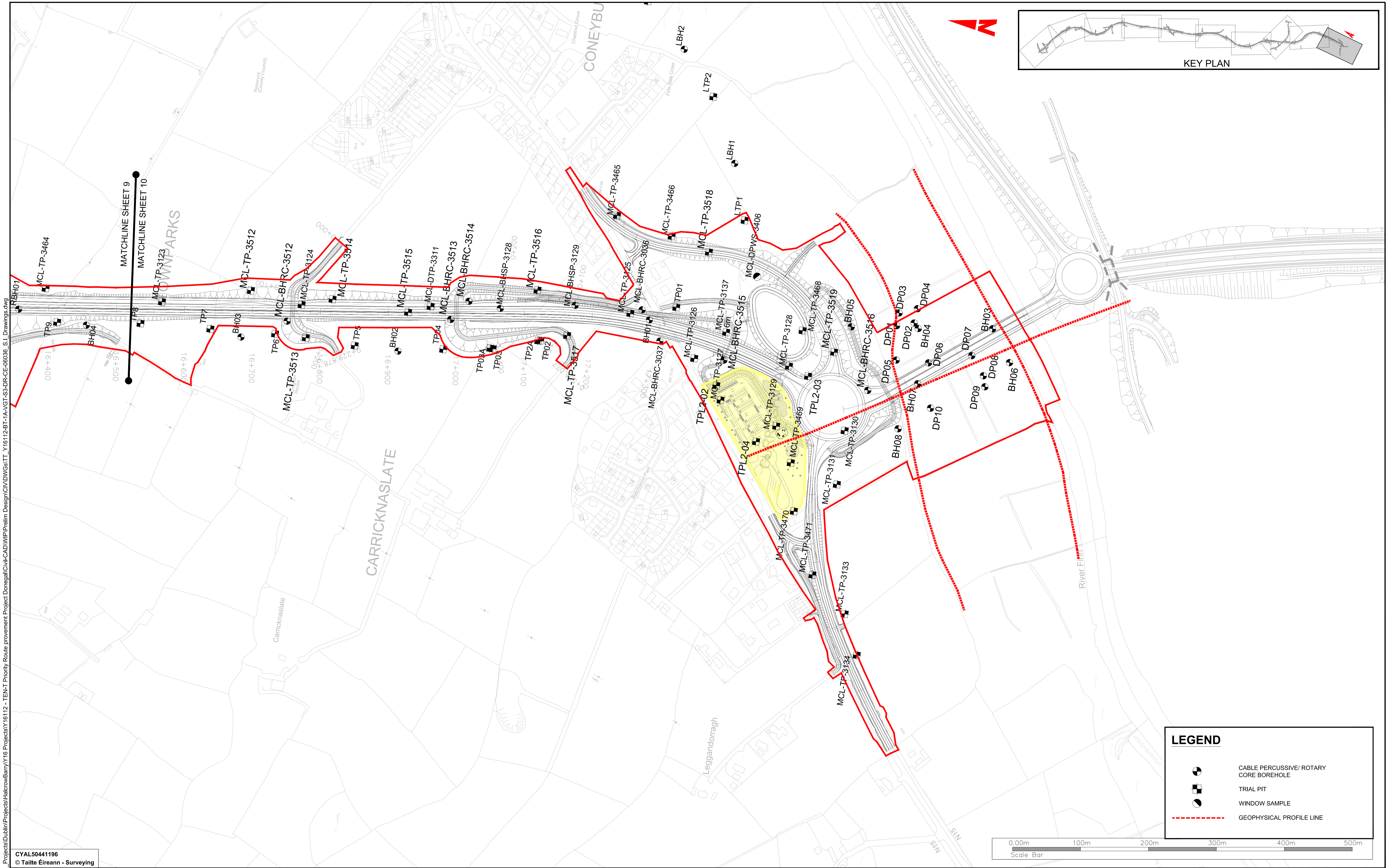


CYAL50441196  
© Taite Éireann - Surveying


**Notes**  
DO NOT SCALE. Use figured dimensions only. All levels are referred to Ordnance Survey Datum, Mean Head.  
This drawing is the property of Donegal County Council. It is a confidential document and must not be copied, used, or its contents divulged without prior written consent. This document should not be relied on or used in circumstances other than those for which it was originally prepared. Barry Transportation accepts no responsibility for this document to any other party other than the party by whom it was commissioned.

Rev.	Date	Drawn	Description	Chk'd	Appr.
P01	15.12.25	MG	ISSUE FOR PLANNING	DOH	ED

Project Title: TEN-T PRIORITY ROUTE IMPROVEMENT PROJECT DONEGAL		Section 3 - N14 Manorcunningham to Lifford/Strabane/A5 Link	
Drawing Title: Ground Investigation Report (GIR)		Status: A3	
Section 3 - Ground Investigation Plans		Rev: P01	
Designed: EL	Date: NOV 2025	EIAR Drawing Identifier:	
Drawn: MG	Scale @ A1:1:2500	EIAR Drawing 10.29	
Approved: ED	@ A3:1:5000	File Identifier:	
Checked: DOH	Sheet: 9 OF 10	TT_Y16112-BT-1A-VGT-S3-DR-CE-06036	



LEGEND	
	CABLE PERCUSSIVE/ ROTARY CORE BOREHOLE
	TRIAL PIT
	WINDOW SAMPLE
	GEOPHYSICAL PROFILE LINE



CYAL50441196  
© Taitte Éireann - Surveying

Notes  
DO NOT SCALE. Use figured dimensions only. All levels are referred to Ordnance Survey Datum, Mean Head.  
This drawing is the property of Donegal County Council. It is a confidential document and must not be copied, used, or its contents divulged without prior written consent. This document should not be relied on or used in circumstances other than those for which it was originally prepared. Barry Transportation accepts no responsibility for this document to any other party other than the party by whom it was commissioned.

Rev.	Date	Drawn	Description	Chk'd	Appr.
P01	15.12.25	MG	ISSUE FOR PLANNING	DOH	ED

Project Title: TEN-T PRIORITY ROUTE IMPROVEMENT PROJECT DONEGAL Section 3 - N14 Manorcunningham to Lifford/Strabane/AS Link		Status: A3	
Drawing Title: Ground Investigation Report (GIR) Section 3 - Ground Investigation Plans		Rev: P01	
Designed: EL	Date: NOV 2025	EIAR Drawing Identifier:	
Drawn: MG	Scale @ A1: 2500	EIAR Drawing 10.29	
Approved: ED	@ A3: 5000	File Identifier:	
Checked: DOH	Sheet: 10 OF 10	TT_Y16112-BT-1A-VGT-S3-DR-CE-06036	

Legis.racine.local/bu\_mens/UBB/0\_P/Projects/Dublin/Projects/HalcrowBarry/16 Projects/Y16112-BT-1A-VGT-S3-DR-CE-06036\_S1 Drawings.dwg