









**LEGEND**

-  PROPOSED COMPOUND AREAS
-  PROPOSED EXTRACTION AREAS
-  PROPOSED ROAD DEVELOPMENT
-  PROPOSED DEVELOPMENT BOUNDARY SECTION 1 & 2
-  PROPOSED DEVELOPMENT BOUNDARY SECTION 3
-  COASTAL FLOOD EXTENTS - PRESENT DAY - HIGHT PROBABILITY (AEP 10%)
-  COASTAL FLOOD EXTENTS - PRESENT DAY - MEDIUM PROBABILITY (AEP 1%)
-  COASTAL FLOOD EXTENTS - PRESENT DAY - LOW PROBABILITY (AEP 0.1%)

© Tailte Éireann

Bonneagar Iompair Éireann  
Transport Infrastructure Ireland

Rialtas na hÉireann  
Government of Ireland

Tionscadal Éireann  
Project Ireland  
2040

donegal  
NRIO  
Oifis Boicéim Naísceana  
Dhún na nGall

Comhairle Contae  
Dhún na nGall  
Donegal County Council

RPS BARRY  
TRANSPORTATION

**NOTES**  
DO NOT SCALE, use figured dimensions only.  
All levels are referred to Ordnance Survey Datum, Malin Head.  
This drawing is the property of the Donegal County Council. It is a confidential document and must not be copied, used, or its contents divulged without prior written consent. This document should not be relied on or used in circumstances other than those for which it was originally prepared. RPS / Barry Transportation accepts no responsibility for this document to any other party other than the party by whom it was commissioned.

Rev.	Date	Drawn	Description	Chk'd	Appr.
P01	30.03.26	AL	ISSUE FOR PLANNING	JMM	ED

Project Title: TEN-T PRIORITY ROUTE IMPROVEMENT PROJECT, DONEGAL Section 3 - N14 Manor Cunningham to Lifford/Strabane/A5 Link			
Drawing Title: CFRAM Flood Extents Coastal - Current Section 3			
Designed: SOL	Date: 30.03.2026	EIAR Drawing Identifier: EIAR Drawing 11.19	Status: A3
Drawn: AL	Scale @ A1: N/A	File Identifier: TT_16112-BT-P3-S3-DR-Z-EN 401	Rev: P01
Approved: ED	@ A3: 1:75,000		
Checked: JMM	Sheet: 01 of 01		