









LEGEND

-  PROPOSED COMPOUND AREAS
-  PROPOSED EXTRACTION AREAS
-  ROAD DEVELOPMENT
-  PROPOSED DEVELOPMENT BOUNDARY SECTION 1 & 2
-  PROPOSED DEVELOPMENT BOUNDARY SECTION 3
-  COASTAL FLOOD EXTENTS - MRFS - HIGHT PROBABILITY (AEP 10%)
-  COASTAL FLOOD EXTENTS - MRFS - MEDIUM PROBABILITY (AEP 1%)
-  COASTAL FLOOD EXTENTS - MRFS - LOW PROBABILITY (AEP 0.1%)

Bonneagar Iompair Éireann
Transport Infrastructure Ireland

Rialtas na hÉireann
Government of Ireland

Tionscadal Éireann
Project Ireland
2020

Donegal
NRIO
Oifis Boicéim Naísanta
Dhún na nGall

Comhairle Contae
Dhún na nGall
Donegal County Council

RPS BARRY
TRANSPORTATION

NOTES
DO NOT SCALE, use figured dimensions only.
All levels are referred to Ordnance Survey Datum, Malin Head.
This drawing is the property of the Donegal County Council. It is a confidential document and must not be copied, used, or its contents divulged without prior written consent. This document should not be relied on or used in circumstances other than those for which it was originally prepared. RPS / Barry Transportation accepts no responsibility for this document to any other party other than the party by whom it was commissioned.

| Rev. | Date | Drawn | Description | Chk'd | Appr. |
|------|----------|-------|--------------------|-------|-------|
| P01 | 30.03.26 | AL | ISSUE FOR PLANNING | JMM | ED |

| | | | |
|---|------------------|--|------------|
| Project Title: TEN-T PRIORITY ROUTE IMPROVEMENT PROJECT, DONEGAL Section 3 - N14 Manor Cunningham to Lifford/Strabane/A5 Link | | | |
| Drawing Title: CFRAM Flood Extents Coastal - MRFS Section 3 | | | |
| Designed: SOL | Date: 30.03.2026 | EIAR Drawing Identifier: EIAR Drawing 11.21 | Status: A3 |
| Drawn: AL | Scale @ A1: N/A | File Identifier: TT_16112-BT-P3-S3-DR-Z-EN 403 | Rev: P01 |
| Approved: ED | @ A3: 1:75,000 | | |
| Checked: JMM | Sheet: 01 of 01 | | |