




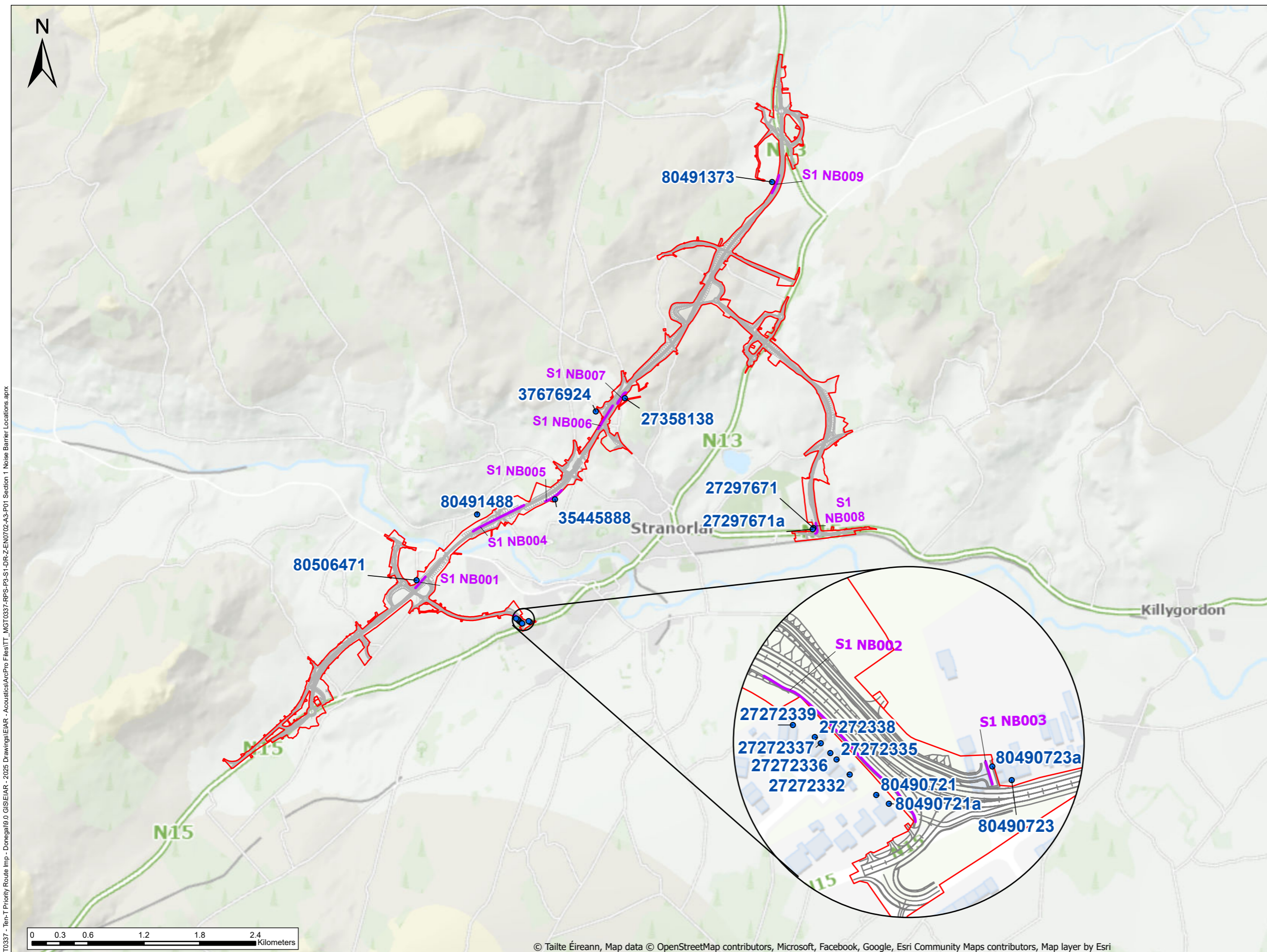


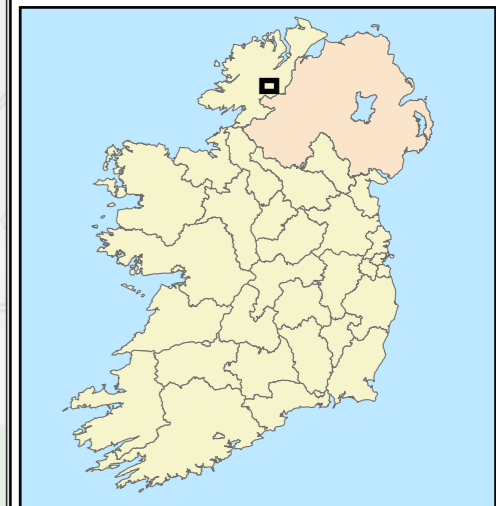


### LEGEND

-  PROPOSED ROAD DEVELOPMENT (SECTION 1)
-  PROPOSED DEVELOPMENT BOUNDARY (SECTION 1)
-  NOISE SENSITIVE LOCATIONS
-  NOISE BARRIER LOCATIONS



© Tailte Éireann, Map data © OpenStreetMap contributors, Microsoft, Facebook, Google, Esri Community Maps contributors, Map layer by Esri



NOTES  
 DO NOT SCALE, use figured dimensions only.  
 All levels are referred to Ordnance Survey Datum, Malin Head.  
 This drawing is the property of the Donegal County Council. It is a confidential document and must not be copied, used, or its contents divulged without prior written consent. This document should not be relied on or used in circumstances other than those for which it was originally prepared. RPS / Barry Transportation accepts no responsibility for this document to any other party other than the party by whom it was commissioned.

Rev.	Date	Drawn	Description	Chk'd	Appr.
P01	17/02/26	MK	ISSUE FOR PLANNING	JM	JM

Project Title: TEN-T Priority Route Improvement Project, Donegal Section 1 - N15/N13 Ballybofey / Stranorlar Urban Region			
Drawing Title: Section 1 Noise Barrier Locations			
Designed: N/A	Date: 17/02/2026	EIAR Drawing Identifier: EIAR Drawing 14.04	Status: A3
Drawn: MK	Scale @ A1: N/A @ A3: 1:40,000	File Identifier: TT_MGT0337-RPS-P3-S1-DR-Z-EN0702	Rev: P01
Approved: JM	Sheet: 01 of 01		
Checked: JM			