


N15 DONEGAL
SLIGO

LEGEND:

EXISTING LOCAL ROAD REFERENCE	L-1111
EXISTING NATIONAL ROAD REFERENCE	N15
EXISTING REGIONAL ROAD REFERENCE	R252
PROPOSED CPO BOUNDARY	Red line
TEMP CPO BOUNDARY	Blue line
DRAINAGE POND	U-shape symbol
PARK AND SHARE/CYCLE FACILITY	Pathway symbol
FLOOD COMPENSATION AREA	Yellow hatched area
STRUCTURE	Arch symbol



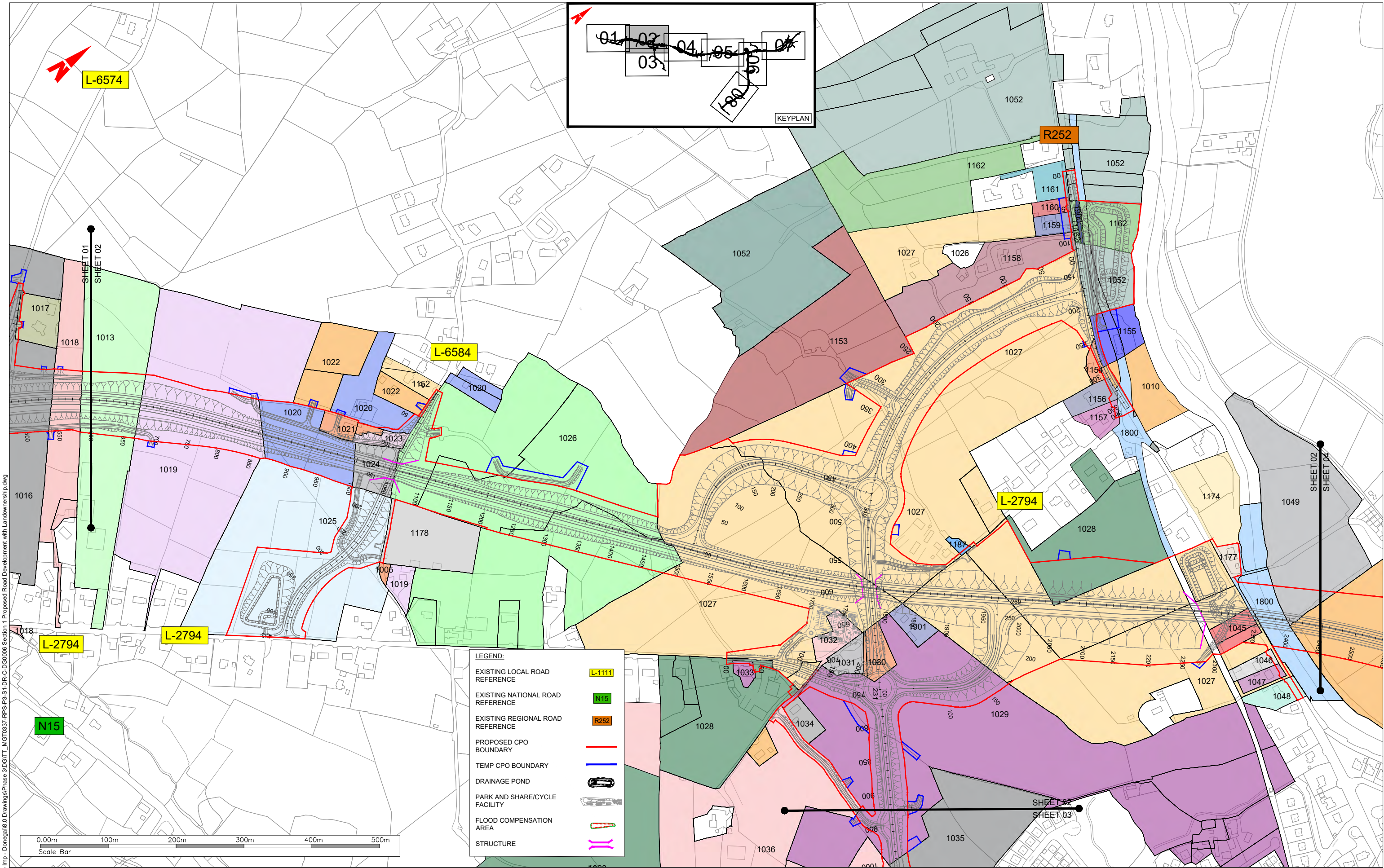
T:\MGT0337 - Ten-T Priority Route Imp - Donegal\8.0 Drawings\Phase 3\IGITT_MGT0337-RPS-P3-S1-DR-C-DG0006 Section 1 Proposed Road Development with Landownership.dwg



NOTES
DO NOT SCALE, use figured dimensions only.
All levels are referred to Ordnance Survey Datum, Mean Head.
This drawing is the property of the Donegal County Council. It is a confidential document and must not be copied, used, or its contents divulged without prior written consent. This document should not be relied on or used in circumstances other than those for which it was originally prepared. RPS / Barry Transportation accepts no responsibility for this document to any other party other than the party by whom it was commissioned.

Rev.	Date	Drawn	Description	Chk'd	Appr.
P01	04.11.25	DL	ISSUE FOR PLANNING	MC	EC

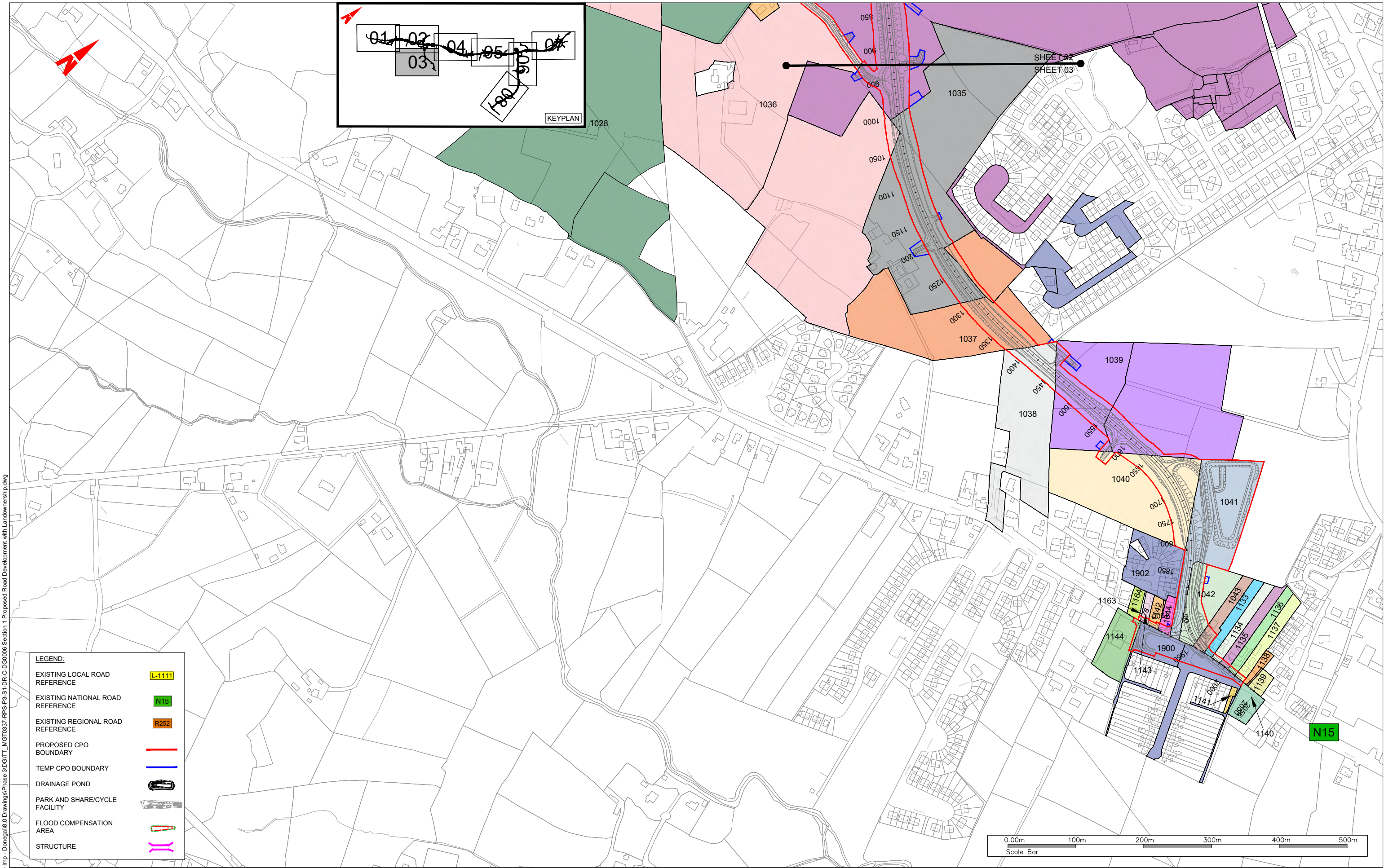
Project Title: TEN-T Priority Route Improvement Project, Donegal Section 1 - N15/N13 Ballybofey / Stranorlar Urban Region		Status: A3
Drawing Title: PROPOSED ROAD DEVELOPMENT WITH LANDOWNERSHIP		Rev: P01
Designed: KT	Date: NOV 2025	EIAR Drawing Identifier: EIAR DRAWING 16.01
Drawn: DL	Scale @ A1: 1:2500	File Identifier: TT_MGT0337-RPS-P3-S1-DR-C-DG0006
Approved: EC	@ A3: 1:5000	
Checked: MC	Sheet: 01 of 08	



NOTES
 DO NOT SCALE, use figured dimensions only.
 All levels are referred to Ordnance Survey Datum, Mean Head.
 This drawing is the property of the Donegal County Council. It is a confidential document and must not be copied, used, or its contents divulged without prior written consent. This document should not be relied on or used in circumstances other than those for which it was originally prepared. RPS / Barry Transportation accepts no responsibility for this document to any other party other than the party by whom it was commissioned.


Rev.	Date	Drawn	Description	Chk'd	Appr.
P01	04.11.25	DL	ISSUE FOR PLANNING	MC	EC

Project Title: TEN-T Priority Route Improvement Project, Donegal Section 1 - N15/N13 Ballybofey / Stranorlar Urban Region		Status: A3
Drawing Title: PROPOSED ROAD DEVELOPMENT WITH LANDOWNERSHIP		Rev: P01
Designed: KT	Date: NOV 2025	EIAR Drawing Identifier: EIAR DRAWING 16.01
Drawn: DL	Scale @ A1: 1:2500	File Identifier: TT_MGT0337-RPS-P3-S1-DR-C-DG0006
Approved: EC	@ A3: 1:5000	
Checked: MC	Sheet: 02 of 08	



LEGEND:

EXISTING LOCAL ROAD REFERENCE	
EXISTING NATIONAL ROAD REFERENCE	
EXISTING REGIONAL ROAD REFERENCE	
PROPOSED CPO BOUNDARY	
TEMP CPO BOUNDARY	
DRAINAGE POND	
PARK AND SHARE/CYCLE FACILITY	
FLOOD COMPENSATION AREA	
STRUCTURE	



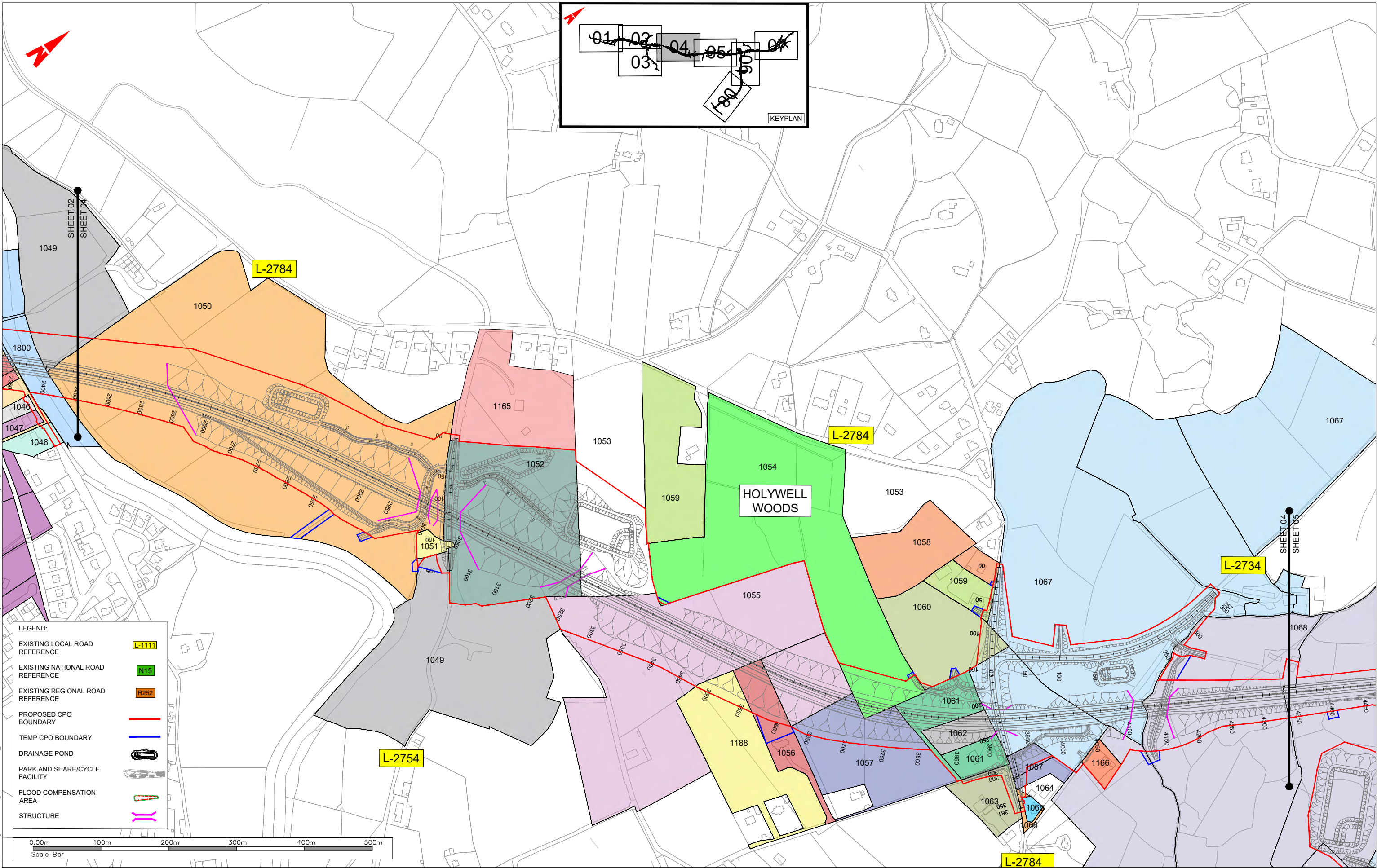
T:\MGT0337 - Ten-T Priority Route Imp - Donegal\8.0 Drawings\Phase 3\IGTT - MGT0337-RPS-P3-S1-DR-C-DG0006 Section 1 Proposed Road Development with Landownership.dwg



NOTES
 DO NOT SCALE, use figured dimensions only.
 All levels are referred to Ordnance Survey Datum, Mean Head.
 This drawing is the property of the Donegal County Council. It is a confidential document and must not be copied, used, or its contents divulged without prior written consent. This document should not be relied on or used in circumstances other than those for which it was originally prepared. RPS / Barry Transportation accepts no responsibility for this document to any other party other than the party by whom it was commissioned.

Rev.	Date	Drawn	Description	Chk'd	Appr.
P01	04.11.25	DL	ISSUE FOR PLANNING	MC	EC

Project Title: TEN-T Priority Route Improvement Project, Donegal Section 1 - N15/N13 Ballybofey / Stranorlar Urban Region		Status: A3
Drawing Title: PROPOSED ROAD DEVELOPMENT WITH LANDOWNERSHIP		Rev: P01
Designed: KT	Date: NOV 2025	EIAR Drawing Identifier:
Drawn: DL	Scale @ A1: 1:2500	EIAR DRAWING 16.01
Approved: EC	@ A3: 1:5000	File Identifier:
Checked: MC	Sheet: 03 of 08	TT_MGT0337-RPS-P3-S1-DR-C-DG0006



LEGEND:

EXISTING LOCAL ROAD REFERENCE	L-1111
EXISTING NATIONAL ROAD REFERENCE	N15
EXISTING REGIONAL ROAD REFERENCE	R252
PROPOSED CPO BOUNDARY	[Red line]
TEMP CPO BOUNDARY	[Blue line]
DRAINAGE POND	[Pond symbol]
PARK AND SHARE/CYCLE FACILITY	[Bike symbol]
FLOOD COMPENSATION AREA	[Green wavy line]
STRUCTURE	[Pink wavy line]

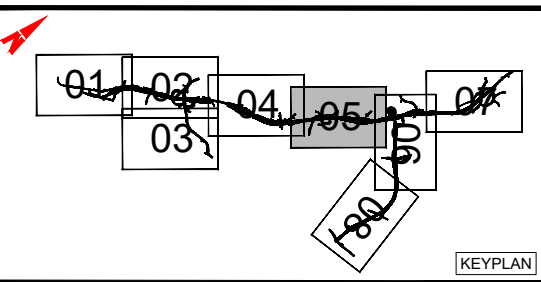
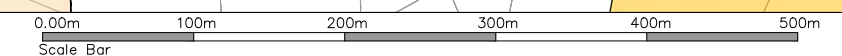
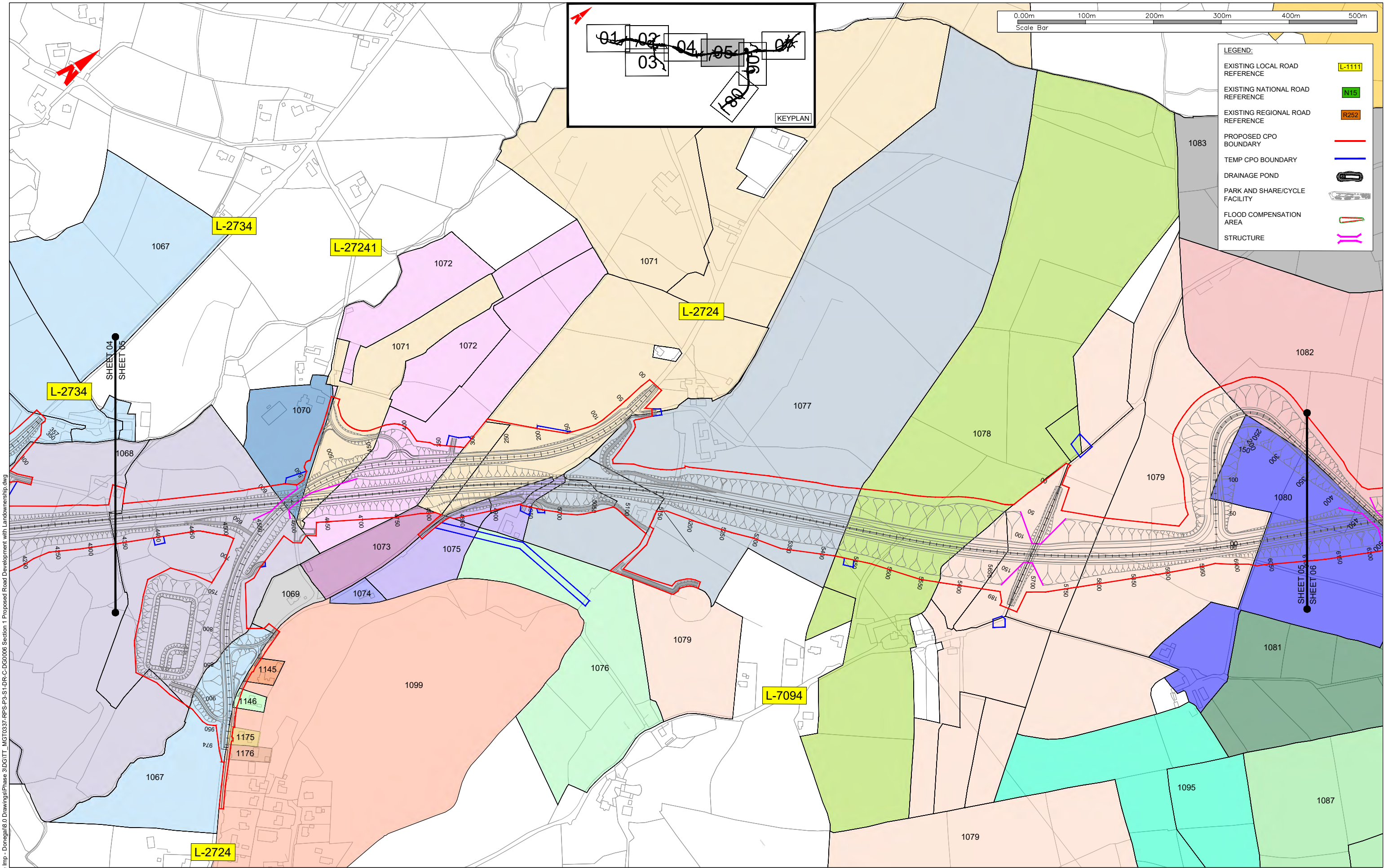


NOTES
 DO NOT SCALE, use figured dimensions only.
 All levels are referred to Ordnance Survey Datum, Mean Head.
 This drawing is the property of the Donegal County Council. It is a confidential document and must not be copied, used, or its contents divulged without prior written consent. This document should not be relied on or used in circumstances other than those for which it was originally prepared. RPS / Barry Transportation accepts no responsibility for this document to any other party other than the party by whom it was commissioned.

Rev.	Date	Drawn	Description	Chk'd	Appr.
P01	04.11.25	DL	ISSUE FOR PLANNING	MC	EC

Project Title: TEN-T Priority Route Improvement Project, Donegal Section 1 - N15/N13 Ballybofey / Stranorlar Urban Region		Status: A3
Drawing Title: PROPOSED ROAD DEVELOPMENT WITH LANDOWNERSHIP		Rev: P01
Designed: KT	Date: NOV 2025	EIAR Drawing Identifier: EIAI DRAWING 16.01
Drawn: DL	Scale @ A1: 1:2500	File Identifier: TT_MGT0337-RPS-P3-S1-DR-C-DG0006
Approved: EC	@ A3: 1:5000	
Checked: MC	Sheet: 04 of 08	

T:\MGT0337 - Ten-T Priority Route Imp - Donegal\8.0 Drawings\Phase 3\IGTT - MGT0337-RPS-P3-S1-DR-C-DG0006 Section 1 Proposed Road Development with Landownership.dwg



LEGEND:

- EXISTING LOCAL ROAD REFERENCE L-1111
- EXISTING NATIONAL ROAD REFERENCE N15
- EXISTING REGIONAL ROAD REFERENCE R252
- PROPOSED CPO BOUNDARY —
- TEMP CPO BOUNDARY —
- DRAINAGE POND [Symbol]
- PARK AND SHARE/CYCLE FACILITY [Symbol]
- FLOOD COMPENSATION AREA [Symbol]
- STRUCTURE [Symbol]

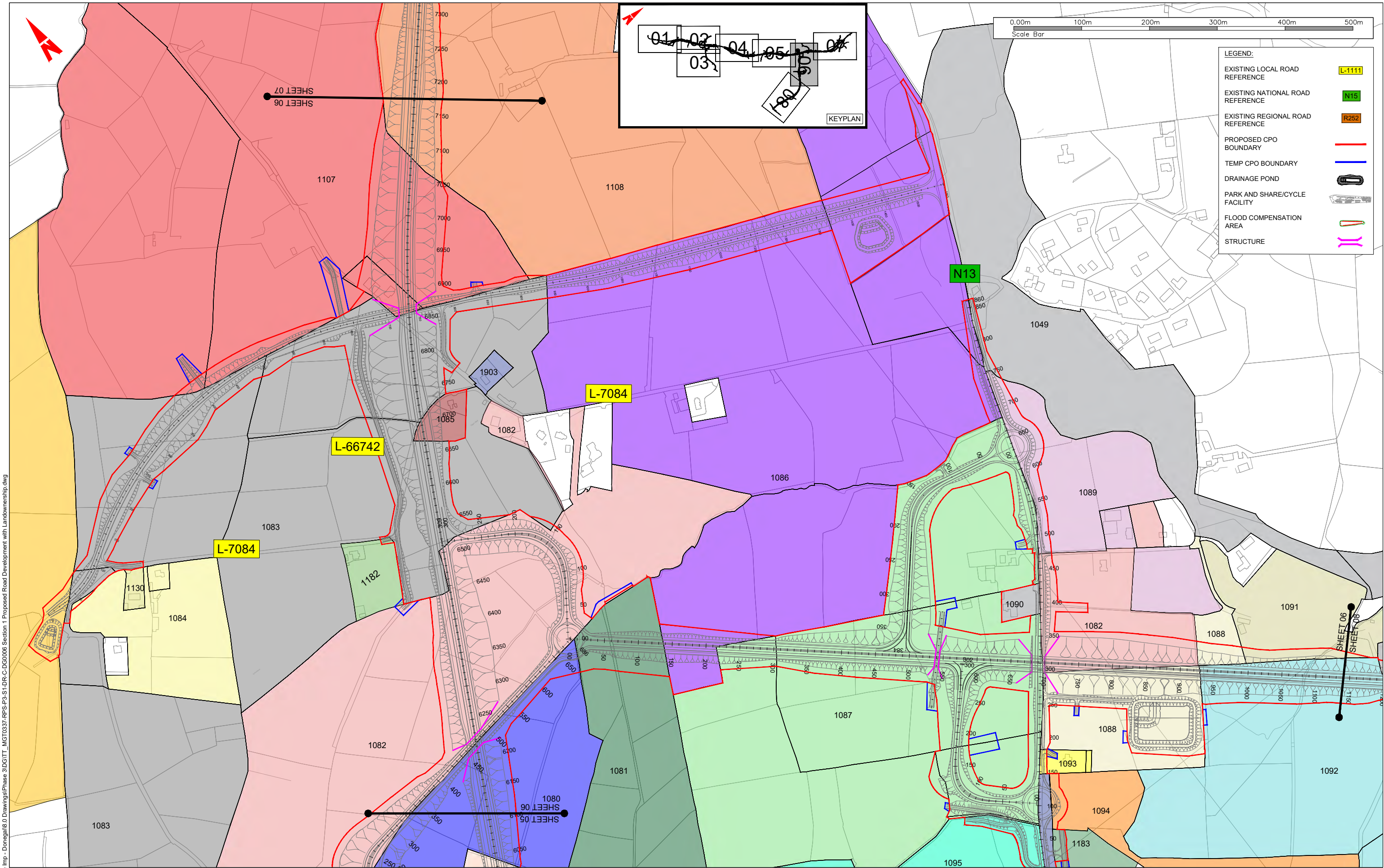
T:\MGT0337 - Ten-T Priority Route Imp - Donegal\8.0 Drawings\Phase 3\DGITT_MGT0337-RPS-P3-S1-DR-C-DG0006 Section 1 Proposed Road Development with Landownership.dwg



NOTES
 DO NOT SCALE, use figured dimensions only.
 All levels are referred to Ordnance Survey Datum, Mean Head.
 This drawing is the property of the Donegal County Council. It is a confidential document and must not be copied, used, or its contents divulged without prior written consent. This document should not be relied on or used in circumstances other than those for which it was originally prepared. RPS / Barry Transportation accepts no responsibility for this document to any other party other than the party by whom it was commissioned.

Rev.	Date	Drawn	Description	Chk'd	Appr.
P01	04.11.25	DL	ISSUE FOR PLANNING	MC	EC

Project Title: TEN-T Priority Route Improvement Project, Donegal Section 1 - N15/N13 Ballybofey / Stranorlar Urban Region		Status: A3
Drawing Title: PROPOSED ROAD DEVELOPMENT WITH LANDOWNERSHIP		Rev: P01
Designed: KT	Date: NOV 2025	EIAR Drawing Identifier: EIAR DRAWING 16.01
Drawn: DL	Scale @ A1: 1:2500	File Identifier: TT_MGT0337-RPS-P3-S1-DR-C-DG0006
Approved: EC	@ A3: 1:5000	
Checked: MC	Sheet: 05 of 08	

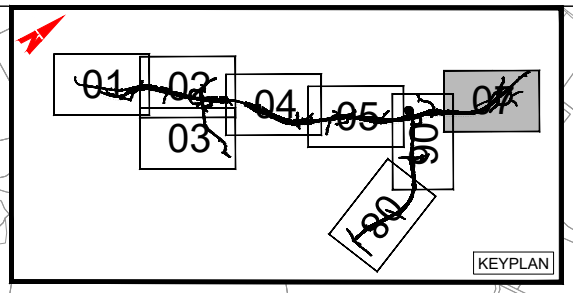
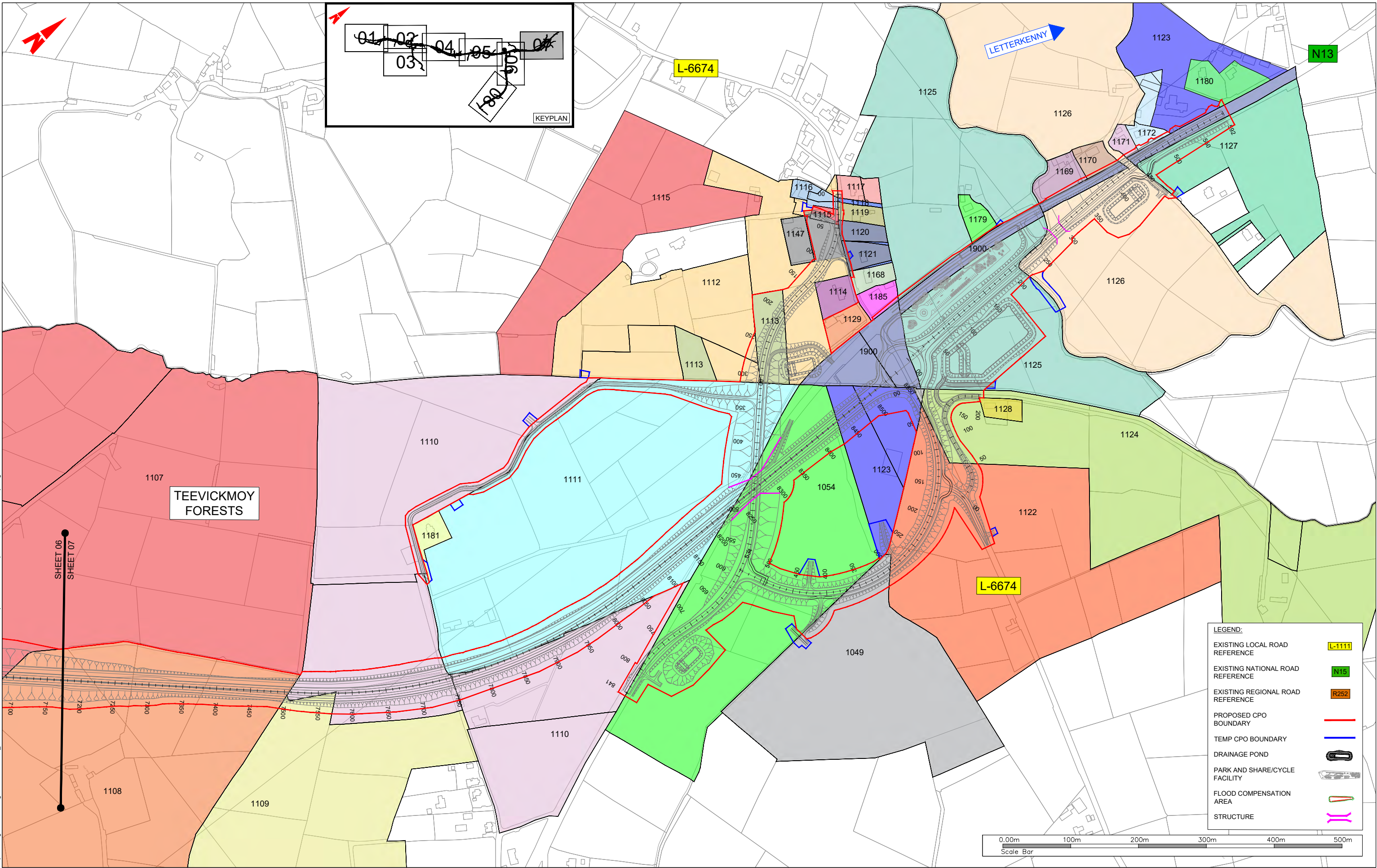


T:\MGT0337 - Ten-T Priority Route Imp - Donegal\8.0 Drawings\Phase 3\DGITT_MGT0337-RPS-P3-S1-DR-C-DG0006 Section 1 Proposed Road Development with Landownership.dwg

NOTES
 DO NOT SCALE, use figured dimensions only.
 All levels are referred to Ordnance Survey Datum, Mean Head.
 This drawing is the property of the Donegal County Council. It is a confidential document and must not be copied, used, or its contents divulged without prior written consent. This document should not be relied on or used in circumstances other than those for which it was originally prepared. RPS / Barry Transportation accepts no responsibility for this document to any other party other than the party by whom it was commissioned.

Rev.	Date	Drawn	Description	Chk'd	Appr.
P01	04.11.25	DL	ISSUE FOR PLANNING	MC	EC

Project Title: TEN-T Priority Route Improvement Project, Donegal Section 1 - N15/N13 Ballybofey / Stranorlar Urban Region		Status: A3
Drawing Title: PROPOSED ROAD DEVELOPMENT WITH LANDOWNERSHIP		Rev: P01
Designed: KT	Date: NOV 2025	EIAR Drawing Identifier: EIAR DRAWING 16.01
Drawn: DL	Scale @ A1: 1:2500	File Identifier: TT_MGT0337-RPS-P3-S1-DR-C-DG0006
Approved: EC	@ A3: 1:5000	
Checked: MC	Sheet: 06 of 08	




TEEVICKMOY FORESTS

SHEET 06
SHEET 07

LEGEND:

EXISTING LOCAL ROAD REFERENCE	L-1111
EXISTING NATIONAL ROAD REFERENCE	N15
EXISTING REGIONAL ROAD REFERENCE	R252
PROPOSED CPO BOUNDARY	Red line
TEMP CPO BOUNDARY	Blue line
DRAINAGE POND	Black oval symbol
PARK AND SHARE/CYCLE FACILITY	Grey rectangle symbol
FLOOD COMPENSATION AREA	Green rectangle symbol
STRUCTURE	Purple rectangle symbol



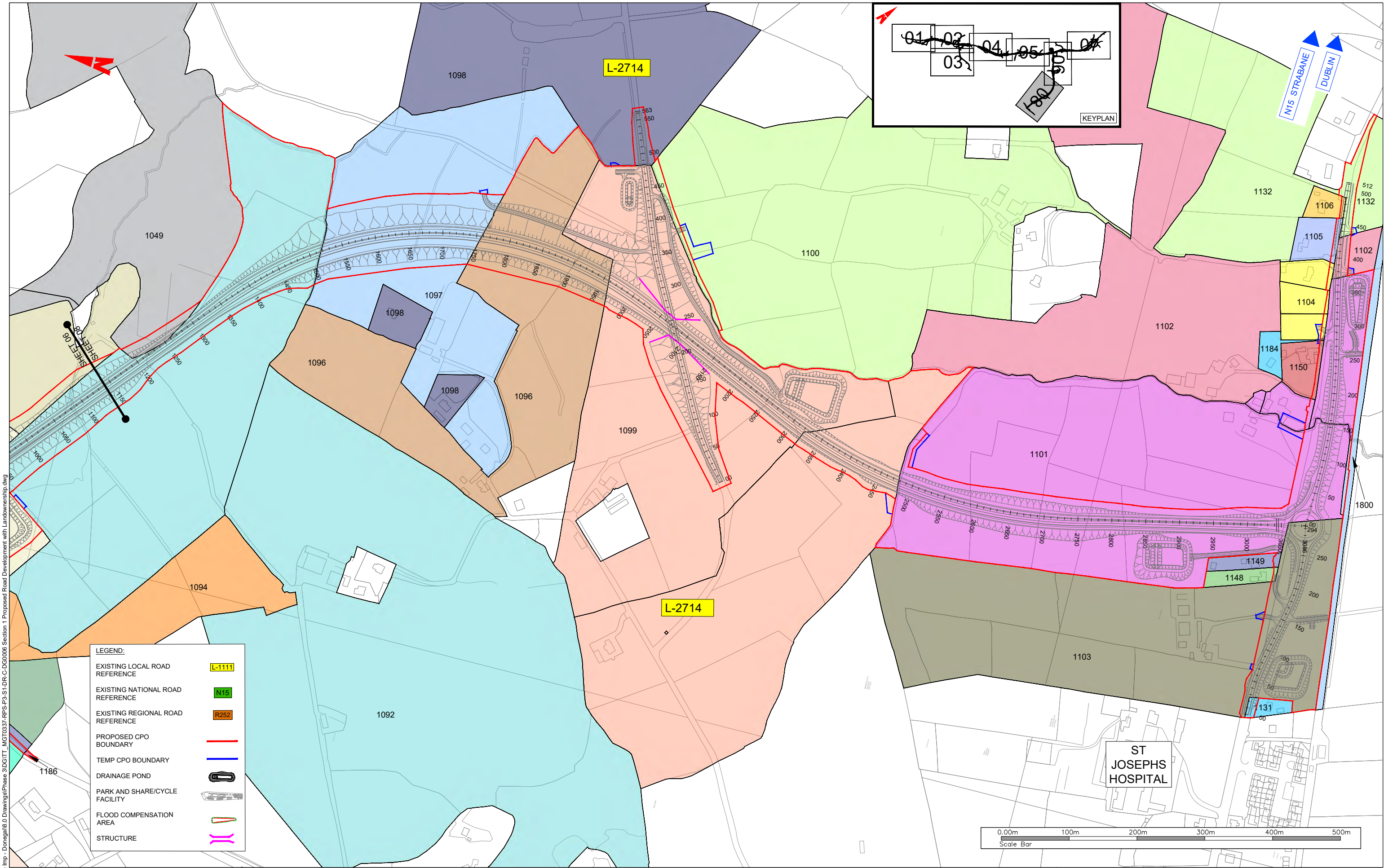
T:\MGT0337 - Ten-T Priority Route Imp - Donegal\8.0 Drawings\Phase 3\DGITT - MGT0337-RPS-P3-S1-DR-C-DG0006 Section 1 Proposed Road Development with Landownership.dwg



NOTES
DO NOT SCALE, use figured dimensions only.
All levels are referred to Ordnance Survey Datum, Malin Head.
This drawing is the property of the Donegal County Council. It is a confidential document and must not be copied, used, or its contents divulged without prior written consent. This document should not be relied on or used in circumstances other than those for which it was originally prepared. RPS / Barry Transportation accepts no responsibility for this document to any other party other than the party by whom it was commissioned.


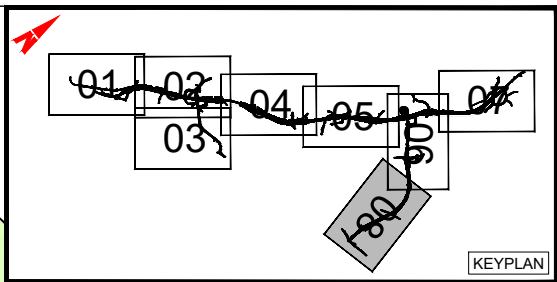
Rev.	Date	Drawn	Description	Chk'd	Appr.
P01	04.11.25	DL	ISSUE FOR PLANNING	MC	EC

Project Title: TEN-T Priority Route Improvement Project, Donegal Section 1 - N15/N13 Ballybofey / Stranorlar Urban Region		Status: A3
Drawing Title: PROPOSED ROAD DEVELOPMENT WITH LANDOWNERSHIP		Rev: P01
Designed: KT	Date: NOV 2025	EIAR Drawing Identifier: EIAR DRAWING 16.01
Drawn: DL	Scale @ A1: 1:2500	File Identifier: TT_MGT0337-RPS-P3-S1-DR-C-DG0006
Approved: EC	@ A3: 1:5000	
Checked: MC	Sheet: 07 of 08	



LEGEND:

EXISTING LOCAL ROAD REFERENCE	L-1111
EXISTING NATIONAL ROAD REFERENCE	N15
EXISTING REGIONAL ROAD REFERENCE	R252
PROPOSED CPO BOUNDARY	Red line
TEMP CPO BOUNDARY	Blue line
DRAINAGE POND	Blue oval
PARK AND SHARE/CYCLE FACILITY	Blue rectangle
FLOOD COMPENSATION AREA	Green area
STRUCTURE	Purple line



T:\MGT0337 - Ten-T Priority Route Imp - Donegal\8.0 Drawings\Phase 3\DGITT - MGT0337-RPS-P3-S1-DR-C-DG0006 Section 1 Proposed Road Development with Landownership.dwg



NOTES
 DO NOT SCALE, use figured dimensions only.
 All levels are referred to Ordnance Survey Datum, Mean Head.
 This drawing is the property of the Donegal County Council. It is a confidential document and must not be copied, used, or its contents divulged without prior written consent. This document should not be relied on or used in circumstances other than those for which it was originally prepared. RPS / Barry Transportation accepts no responsibility for this document to any other party other than the party by whom it was commissioned.

Rev.	Date	Drawn	Description	Chk'd	Appr.
P01	04.11.25	DL	ISSUE FOR PLANNING	MC	EC

Project Title: TEN-T Priority Route Improvement Project, Donegal Section 1 - N15/N13 Ballybofey / Stranorlar Urban Region		Status: A3
Drawing Title: PROPOSED ROAD DEVELOPMENT WITH LANDOWNERSHIP		Rev: P01
Designed: KT	Date: NOV 2025	EIAR Drawing Identifier: EIA DRAWING 16.01
Drawn: DL	Scale @ A1: 1:2500	File Identifier: TT_MGT0337-RPS-P3-S1-DR-C-DG0006
Approved: EC	@ A3: 1:5000	
Checked: MC	Sheet: 08 of 08	