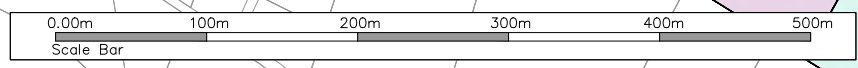
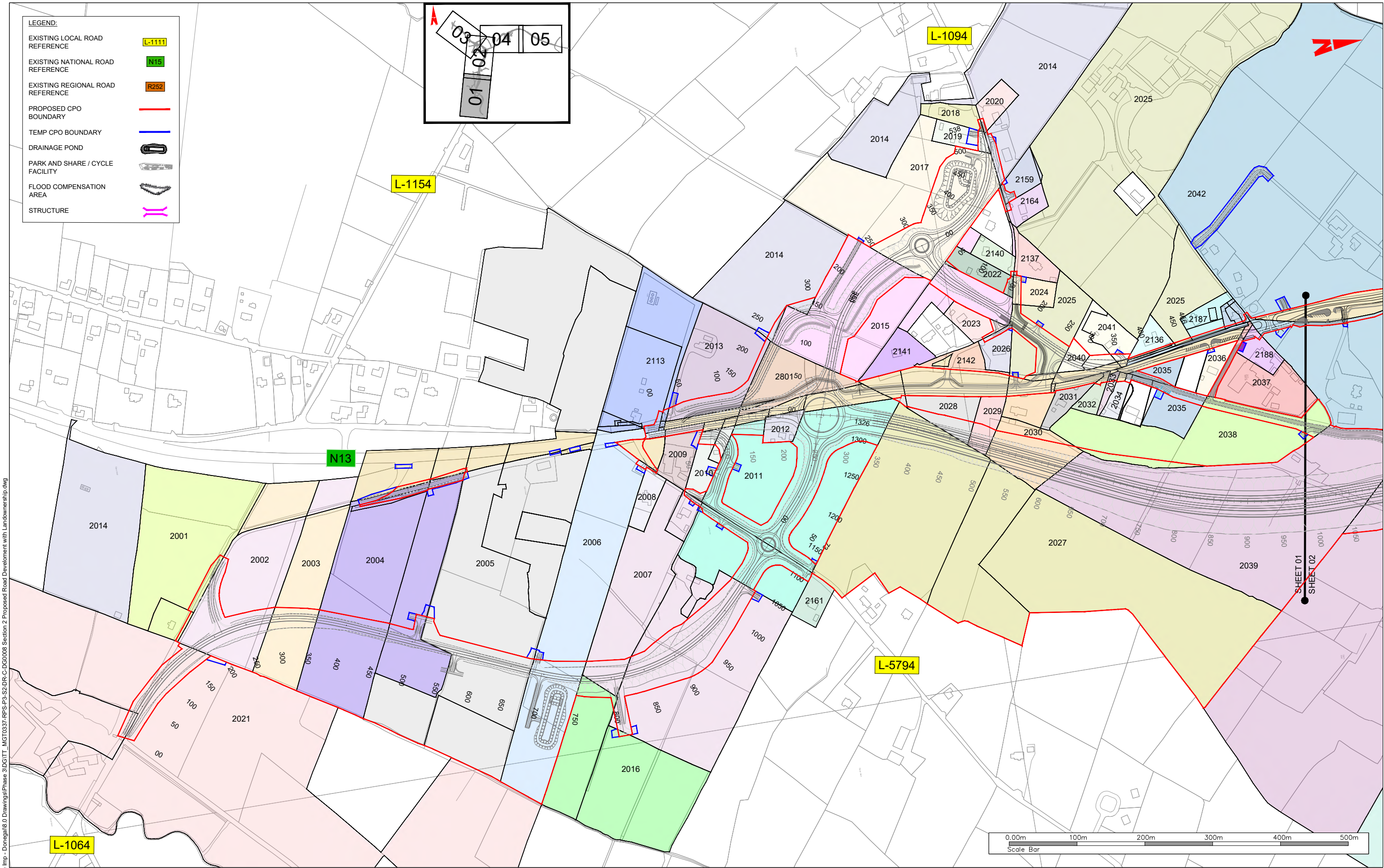
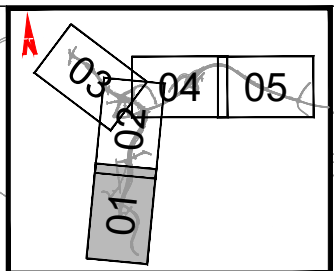


**LEGEND:**

EXISTING LOCAL ROAD REFERENCE	L-1111
EXISTING NATIONAL ROAD REFERENCE	N15
EXISTING REGIONAL ROAD REFERENCE	R252
PROPOSED CPO BOUNDARY	Red line
TEMP CPO BOUNDARY	Blue line
DRAINAGE POND	Blue oval
PARK AND SHARE / CYCLE FACILITY	Blue hatched area
FLOOD COMPENSATION AREA	Green hatched area
STRUCTURE	Purple hatched area



T:\MGT0337 - Ten-T Priority Route Imp - Donegal\8.0 Drawings\Phase 3\DGITT - MGT0337-RPS-P3-S2-DR-C-DG0008 Section 2 Proposed Road Development with Landownership.dwg



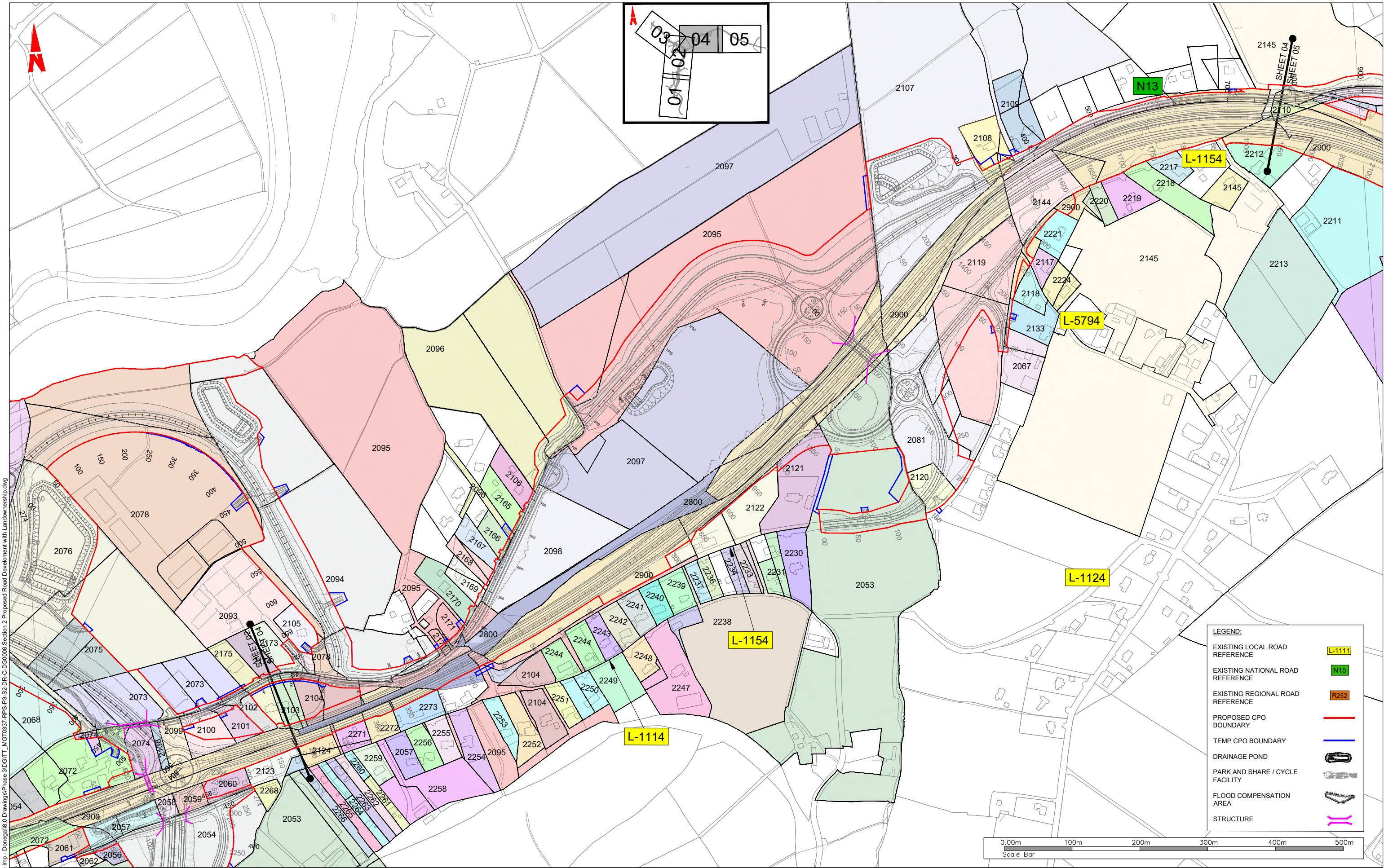
**NOTES**  
 DO NOT SCALE, use figured dimensions only.  
 All levels are referred to Ordnance Survey Datum, Mean Head.  
 This drawing is the property of the Donegal County Council. It is a confidential document and must not be copied, used, or its contents divulged without prior written consent. This document should not be relied on or used in circumstances other than those for which it was originally prepared. RPS / Barry Transportation accepts no responsibility for this document to any other party other than the party by whom it was commissioned.

Rev.	Date	Drawn	Description	Chk'd	Appr.
P01	23.10.25	MC	ISSUE FOR PLANNING	KT	EC

Project Title: TEN-T Priority Route Improvement Project, Donegal Section 2 - N56/N13 Letterkenny to Manorcunningham		Status: A3
Drawing Title: PROPOSED ROAD DEVELOPMENT WITH LANDOWNERSHIP		Rev: P01
Designed: SS	Date: OCT 2025	EIAR Drawing Identifier: EIAR DRAWING 16.02
Drawn: MC	Scale @ A1: 1:2500	File Identifier: TT_MGT0337-RPS-P3-S2-DR-C-DG0008
Approved: EC	@ A3: 1:5000	
Checked: KT	Sheet: 01 of 05	

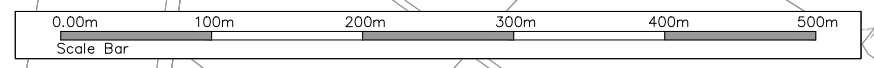






**LEGEND:**

EXISTING LOCAL ROAD REFERENCE		L-1111
EXISTING NATIONAL ROAD REFERENCE		N15
EXISTING REGIONAL ROAD REFERENCE		R252
PROPOSED CPO BOUNDARY		
TEMP CPO BOUNDARY		
DRAINAGE POND		
PARK AND SHARE / CYCLE FACILITY		
FLOOD COMPENSATION AREA		
STRUCTURE		



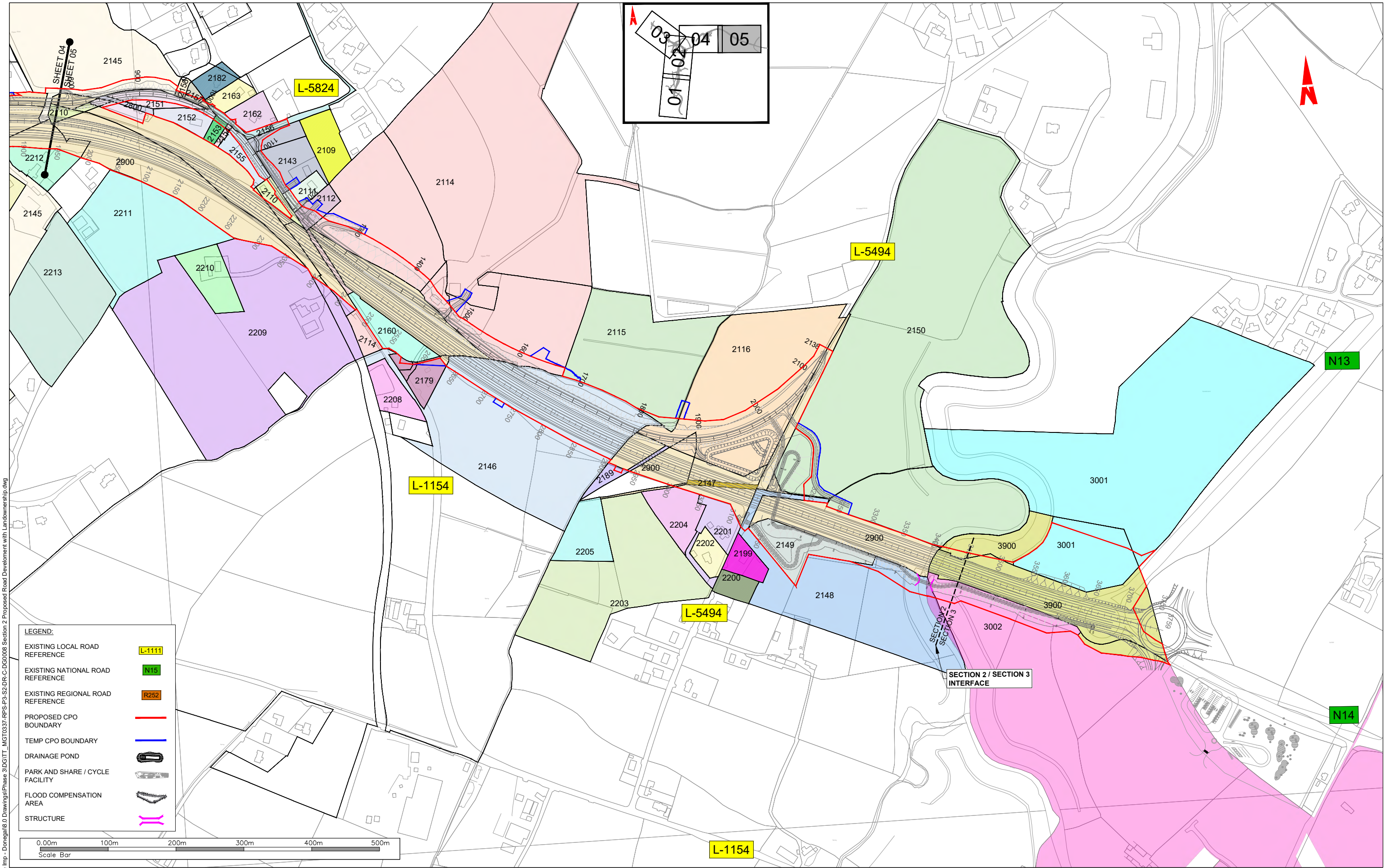
T:\MGT0337 - Ten-T Priority Route Imp - Donegal\8.0 Drawings\Phase 3\DGITT\_MGT0337-RPS-P3-S2-DR-C-DG0008 Section 2 - Proposed Road Development with Landownership.dwg



**NOTES**  
 DO NOT SCALE, use figured dimensions only.  
 All levels are referred to Ordnance Survey Datum, Mean Head.  
 This drawing is the property of the Donegal County Council. It is a confidential document and must not be copied, used, or its contents divulged without prior written consent. This document should not be relied on or used in circumstances other than those for which it was originally prepared. RPS / Barry Transportation accepts no responsibility for this document to any other party other than the party by whom it was commissioned.

Rev.	Date	Drawn	Description	Chk'd	Appr.
P01	23.10.25	MC	ISSUE FOR PLANNING	KT	EC

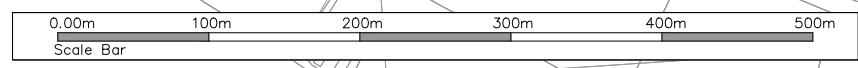
Project Title: TEN-T Priority Route Improvement Project, Donegal Section 2 - N56/N13 Letterkenny to Manorcunningham		Status: A3
Drawing Title: PROPOSED ROAD DEVELOPMENT WITH LANDOWNERSHIP		Rev: P01
Designed: SS	Date: OCT 2025	EIAR Drawing Identifier: EIAR DRAWING 16.02
Drawn: MC	Scale @ A1: 1:2500	File Identifier: TT_MGT0337-RPS-P3-S2-DR-C-DG0008
Approved: EC	@ A3: 1:5000	
Checked: KT	Sheet: 04 of 05	



03 04 05  
01 02 10

**LEGEND:**

EXISTING LOCAL ROAD REFERENCE	
EXISTING NATIONAL ROAD REFERENCE	
EXISTING REGIONAL ROAD REFERENCE	
PROPOSED CPO BOUNDARY	
TEMP CPO BOUNDARY	
DRAINAGE POND	
PARK AND SHARE / CYCLE FACILITY	
FLOOD COMPENSATION AREA	
STRUCTURE	



T:\MGT0337 - Ten-T Priority Route Imp - Donegal\18.0 Drawings\Phase 3\DGTT - MGT0337-RPS-P3-S2-DR-C-DG0008 Section 2 Proposed Road Development with Landownership.dwg



**NOTES**  
DO NOT SCALE, use figured dimensions only.  
All levels are referred to Ordnance Survey Datum, Malin Head.  
This drawing is the property of the Donegal County Council. It is a confidential document and must not be copied, used, or its contents divulged without prior written consent. This document should not be relied on or used in circumstances other than those for which it was originally prepared. RPS / Barry Transportation accepts no responsibility for this document to any other party other than the party by whom it was commissioned.

Rev.	Date	Drawn	Description	Chk'd	Appr.
P01	23.10.25	MC	ISSUE FOR PLANNING	KT	EC

Project Title: TEN-T Priority Route Improvement Project, Donegal Section 2 - N56/N13 Letterkenny to Manorcunningham		Status: A3
Drawing Title: PROPOSED ROAD DEVELOPMENT WITH LANDOWNERSHIP		Rev: P01
Designed: SS	Date: OCT 2025	EIAR Drawing Identifier:
Drawn: MC	Scale @ A1: 1:2500	EIAR DRAWING 16.02
Approved: EC	@ A3: 1:5000	File Identifier:
Checked: KT	Sheet: 05 of 05	TT_MGT0337-RPS-P3-S2-DR-C-DG0008