

LEGEND:

EXISTING NATIONAL ROAD REFERENCE	N15	PARK AND SHARE / CYCLE SITE	
EXISTING REGIONAL ROAD REFERENCE	R252	DRAINAGE POND	
EXISTING LOCAL ROAD REFERENCE	L-1111	PERMANENT LANDTAKE BOUNDARY	
STRUCTURE		TEMPORARY LANDTAKE BOUNDARY	

CYAL50441196
© Talte Éireann - Surveying

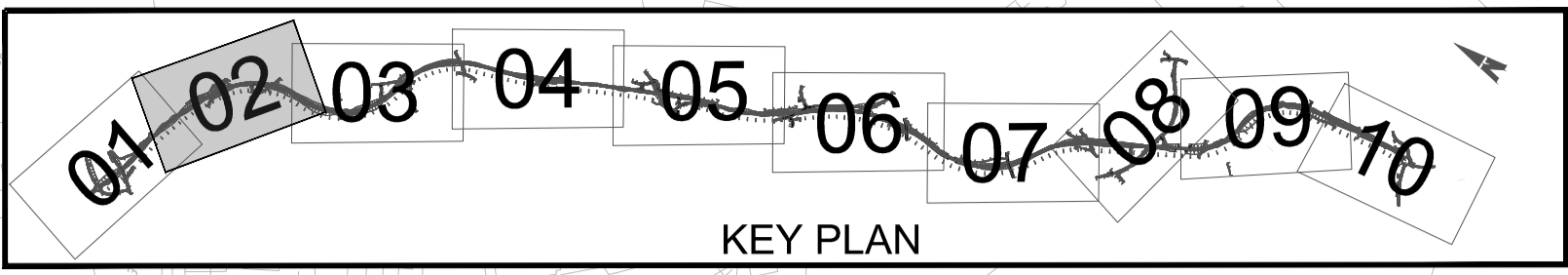
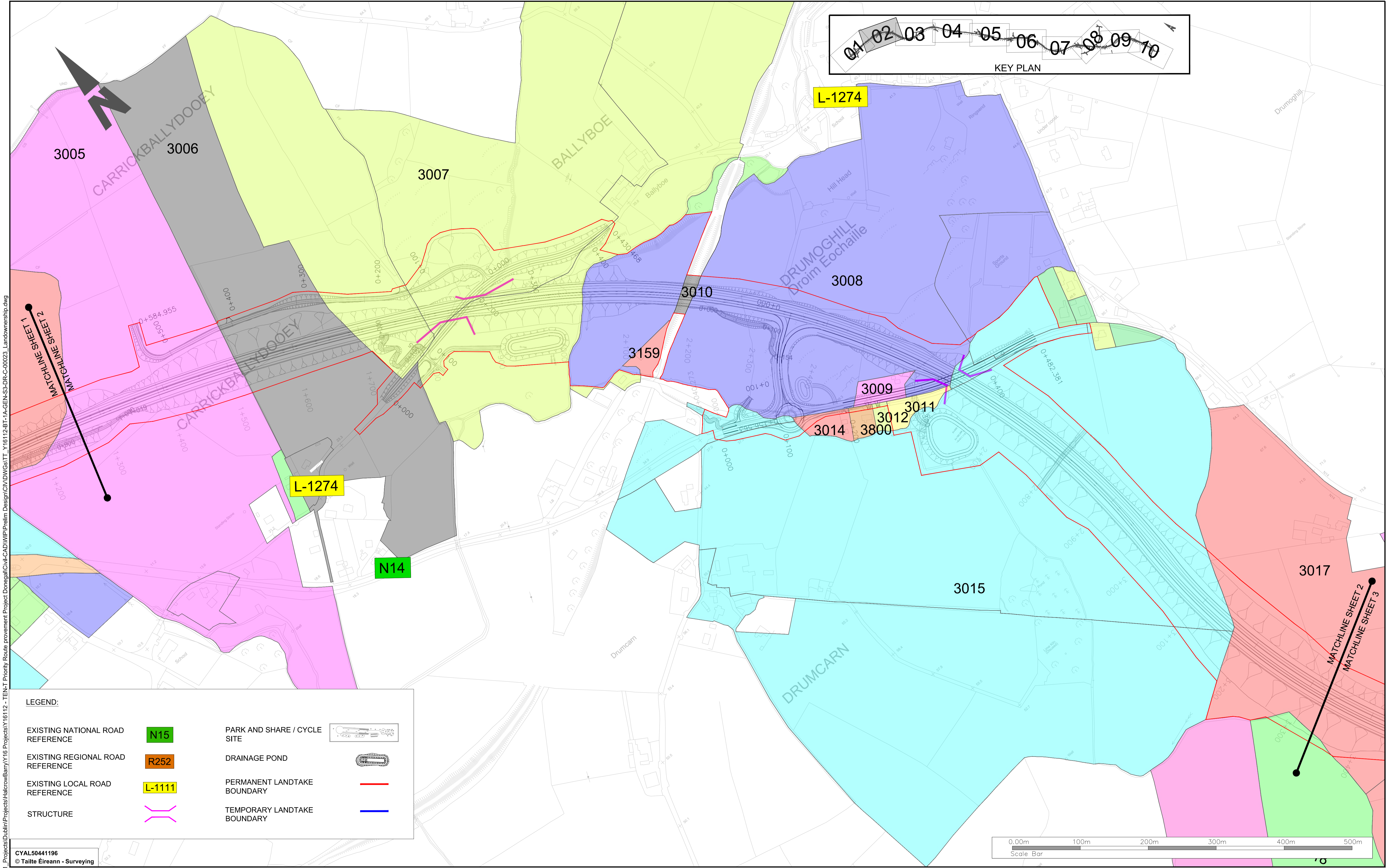


Notes
DO NOT SCALE, use figured dimensions only. All levels are referred to Ordnance Survey Datum, Main Head.
This drawing is the property of Donegal County Council. It is a confidential document and must not be copied, used, or its contents divulged without prior written consent. This document should not be relied on or used in circumstances other than those for which it was originally prepared. Barry Transportation accepts no responsibility for this document to any other party other than the party by whom it was commissioned.

Rev.	Date	Drawn	Description	Chkd	Appr.
P01	01/12/25	AG	ISSUE FOR PLANNING	WOT	ED

Project Title: TEN-T PRIORITY ROUTE IMPROVEMENT PROJECT DONEGAL Section 3 - N14 Manorunningham to Lifford/Strabane/A5 Link		Drawing Title: PROPOSED ROAD DEVELOPMENT WITH LANDOWNERSHIP		Status: A3
Designed: JMM	Date: DEC 2025	EIAR Drawing Identifier: 16.03	Rev: P01	
Drawn: AG	Scale @ A1: 1:2500 @ A3: 1:5000	File Identifier: TT_Y16112-BT-1A-GEN-S3-DR-00023		
Approved: ED	Sheet: 1 OF 10			
Checked: WOT				

\\gis\racine\local\bu_meris\BBD\0 - Projects\Dublin\Projects\Halcrow\Bary\16 Projects\Y16112-BT-1A-GEN-S3-DR-C-00023_Landownership.dwg



legis.racine.localbu_mens\UBB\01_P\Projects\Dublin\Projects\Halcrow\Barr\Y16\Projects\Y16112 - TEN-T Priority Route Improvement Project Donegal\Civil\DWG\Barr\TT_Y16112-BT-1A-GEN-S3-DR-C-00023_Landownership.dwg

LEGEND:

EXISTING NATIONAL ROAD REFERENCE	N15	PARK AND SHARE / CYCLE SITE	
EXISTING REGIONAL ROAD REFERENCE	R252	DRAINAGE POND	
EXISTING LOCAL ROAD REFERENCE	L-1111	PERMANENT LANDTAKE BOUNDARY	
STRUCTURE		TEMPORARY LANDTAKE BOUNDARY	

CYAL50441196
© Talte Éireann - Surveying



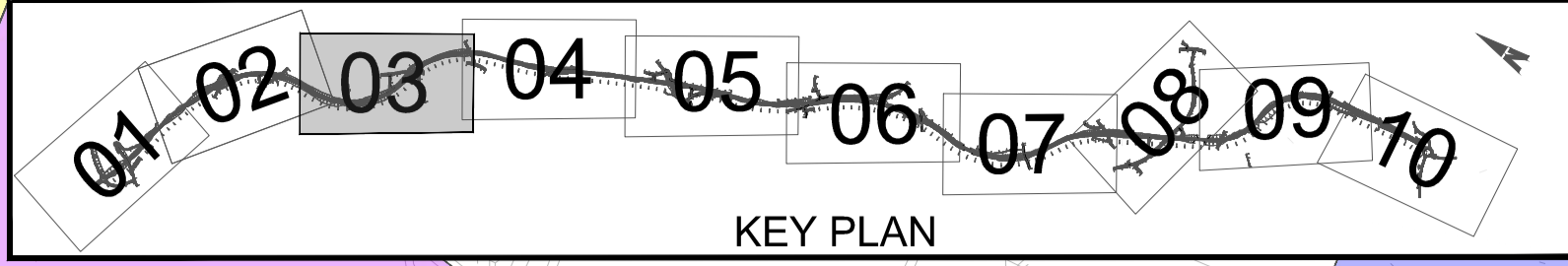
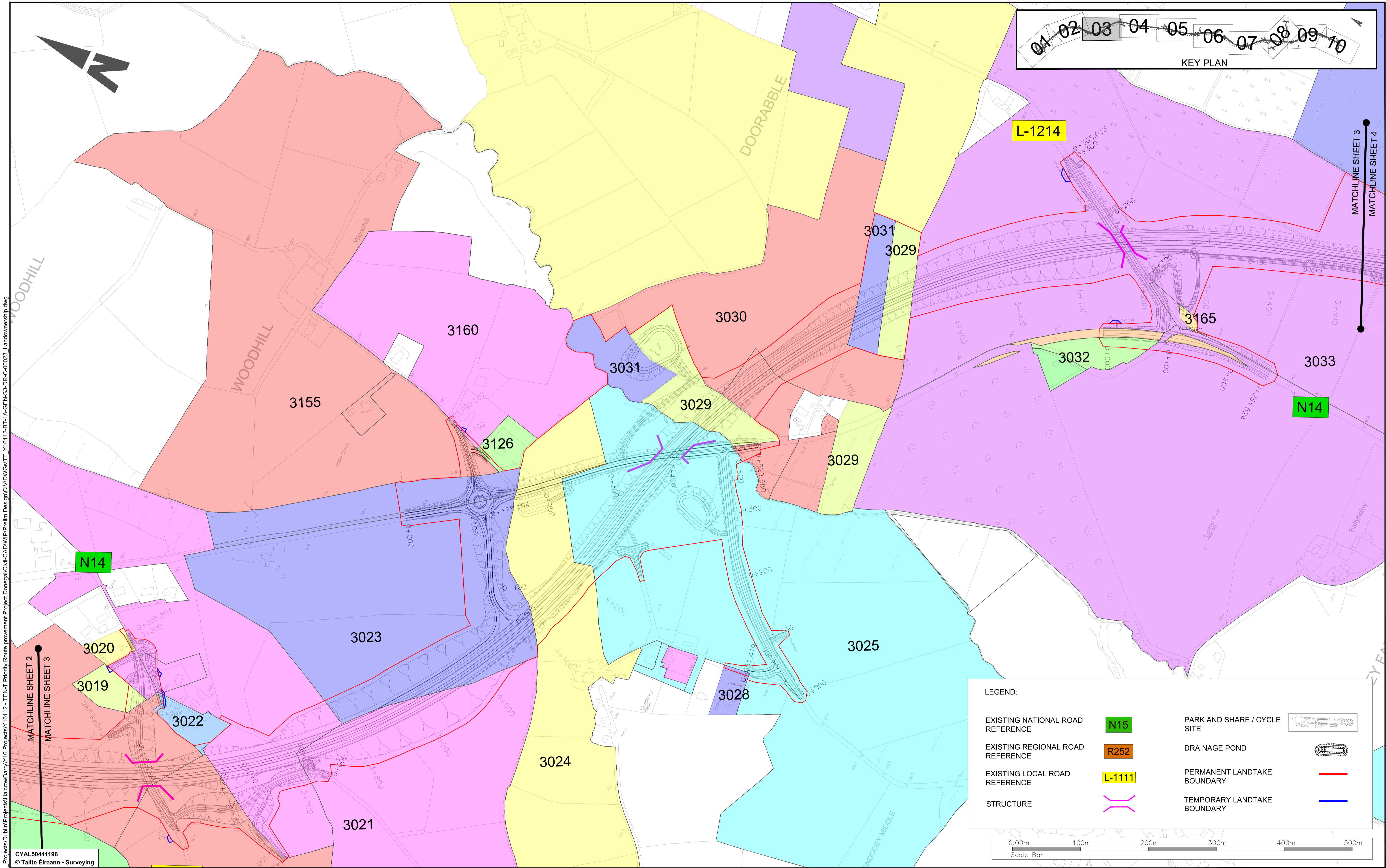
Notes
DO NOT SCALE, use figured dimensions only. All levels are referred to Ordnance Survey Datum, Malin Head.
This drawing is the property of Donegal County Council. It is a confidential document and must not be copied, used, or its contents divulged without prior written consent. This document should not be relied on or used in circumstances other than those for which it was originally prepared. Barry Transportation accepts no responsibility for this document to any other party other than the party by whom it was commissioned.

Rev.	Date	Drawn	Description	Chk'd	Appr.
P01	01/12/25	AG	ISSUE FOR PLANNING	WOT	ED

Project Title: TEN-T PRIORITY ROUTE IMPROVEMENT PROJECT DONEGAL
Section 3 - N14 Manorunningham to Lifford/Strabane/A5 Link

Drawing Title: PROPOSED ROAD DEVELOPMENT WITH LANDOWNERSHIP

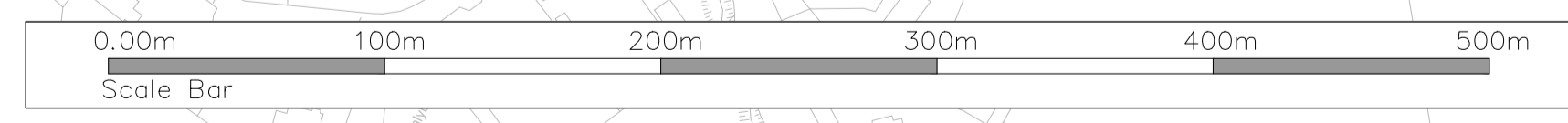
Designed: JMM	Date: DEC 2025	EIAR Drawing Identifier: 16.03	Status: A3
Drawn: AG	Scale @ A1: 1:2500	File Identifier: TT_Y16112-BT-1A-GEN-S3-DR-00023	Rev: P01
Approved: ED	@ A3: 1:5000		
Checked: WOT	Sheet: 2 OF 10		



\regis\racine\local\mns\UBS\0 - Projects\Dublin\Projects\Halcrow\Barry\16 - TEN-T Priority Route Improvement Project Donegal\Civil\CAD\WIP\Prelim Design\CIV\DWG\ITTT_Y16112-BT-1A-GEN-S3-DR-C-00023_Landownership.dwg
 CYAL50441196
 © Taitte Éireann - Surveying

LEGEND:

EXISTING NATIONAL ROAD REFERENCE	N15	PARK AND SHARE / CYCLE SITE	
EXISTING REGIONAL ROAD REFERENCE	R252	DRAINAGE POND	
EXISTING LOCAL ROAD REFERENCE	L-1111	PERMANENT LANDTAKE BOUNDARY	
STRUCTURE		TEMPORARY LANDTAKE BOUNDARY	



Notes
 DO NOT SCALE. Use figured dimensions only. All levels are referred to Ordnance Survey Datum, Mean Head.
 This drawing is the property of Donegal County Council. It is a confidential document and must not be copied, used, or its contents divulged without prior written consent. This document should not be relied on or used in circumstances other than those for which it was originally prepared. Barry Transportation accepts no responsibility for this document to any other party other than the party by whom it was commissioned.

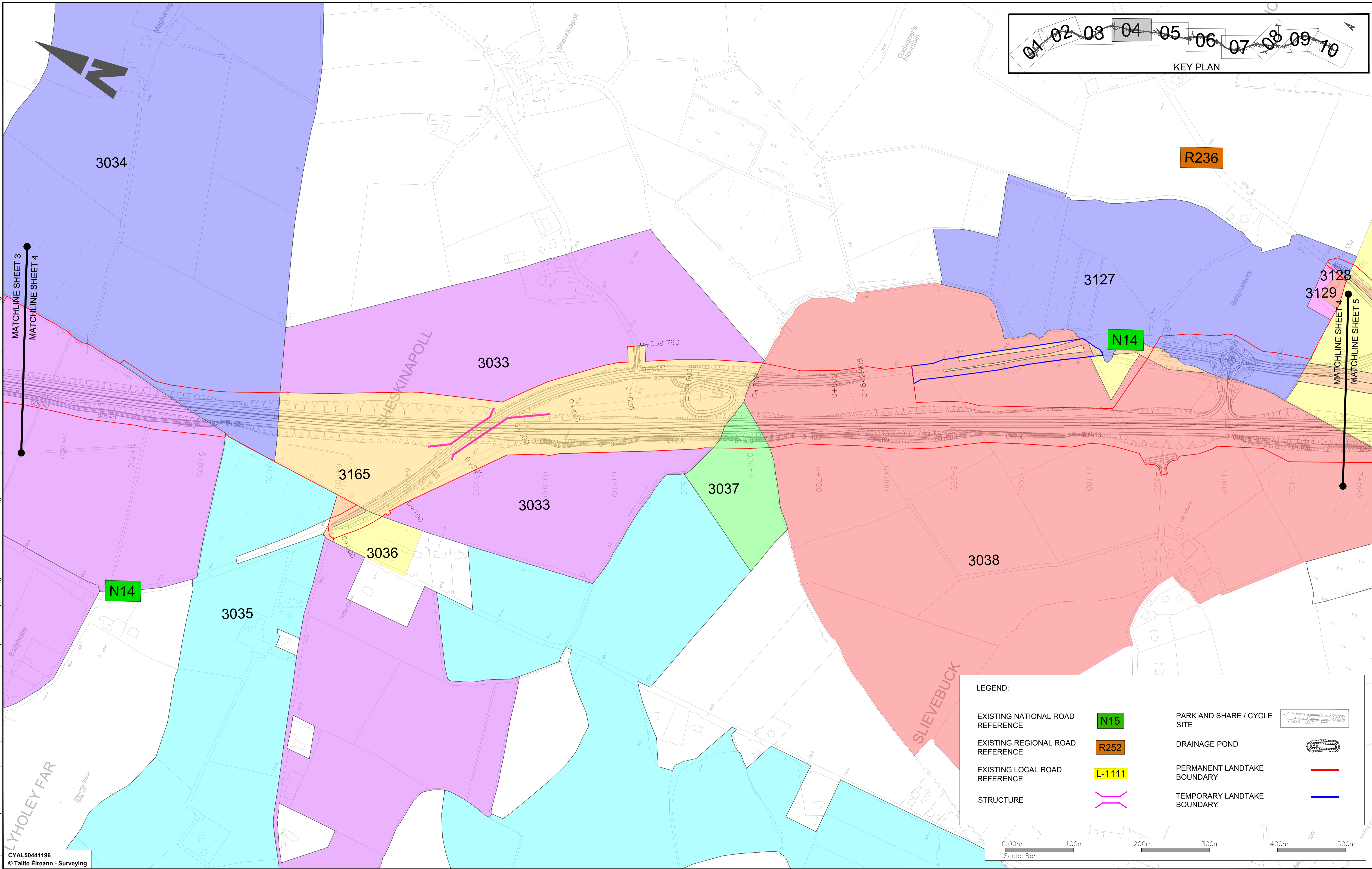
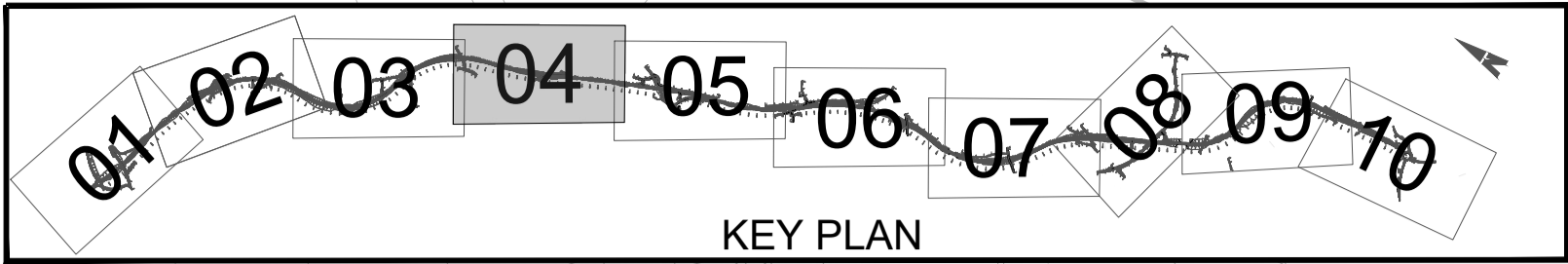
Rev.	Date	Drawn	Description	Chk'd	Appr.
P01	01/12/25	AG	ISSUE FOR PLANNING	WOT	ED

Project Title: TEN-T PRIORITY ROUTE IMPROVEMENT PROJECT DONEGAL
 Section 3 - N14 Manorcunningham to Lifford/Strabane/A5 Link

Drawing Title: PROPOSED ROAD DEVELOPMENT WITH LANDOWNERSHIP

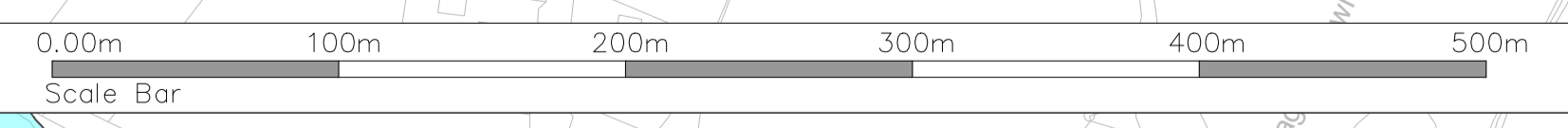
Designed: JMM	Date: DEC 2025	EIAR Drawing Identifier:	16.03
Drawn: AG	Scale @ A1: 1:2500	File Identifier:	TT_Y16112-BT-1A-GEN-S3-DR-00023
Approved: ED	@ A3: 1:5000	Sheet:	3 OF 10
Checked: WOT			

Status: A3
Rev: P01



LEGEND:

EXISTING NATIONAL ROAD REFERENCE	N15	PARK AND SHARE / CYCLE SITE	
EXISTING REGIONAL ROAD REFERENCE	R252	DRAINAGE POND	
EXISTING LOCAL ROAD REFERENCE	L-1111	PERMANENT LANDTAKE BOUNDARY	
STRUCTURE		TEMPORARY LANDTAKE BOUNDARY	

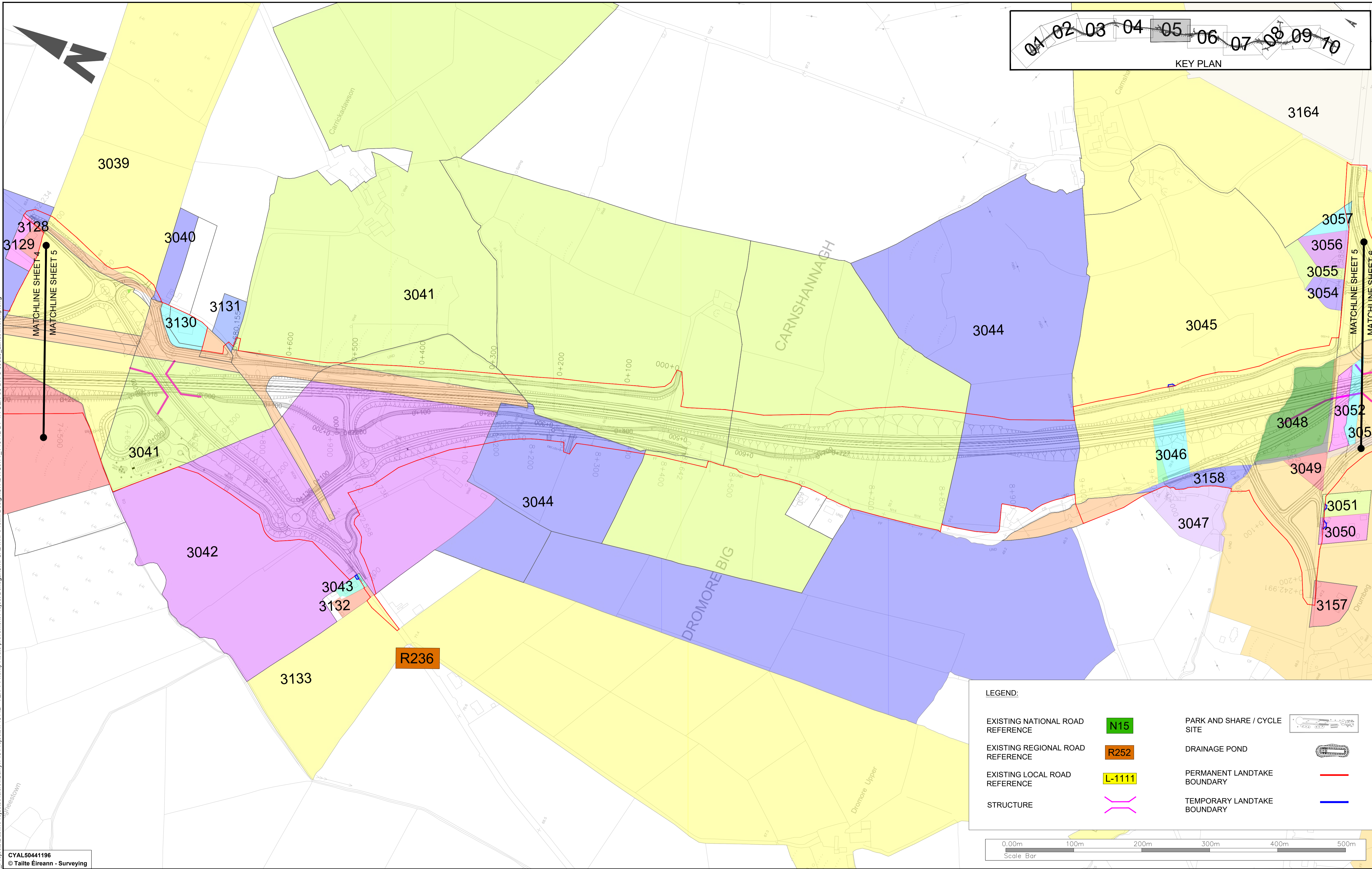



CYAL50441196
© Taitte Éireann - Surveying

Notes
DO NOT SCALE. Use figured dimensions only. All levels are referred to Ordnance Survey Datum, Mean Head.
This drawing is the property of Donegal County Council. It is a confidential document and must not be copied, used, or its contents divulged without prior written consent. This document should not be relied on or used in circumstances other than those for which it was originally prepared. Barry Transportation accepts no responsibility for this document to any other party other than the party by whom it was commissioned.

Rev.	Date	Drawn	Description	Chk'd	Appr.
P01	01/12/25	AG	ISSUE FOR PLANNING	WOT	ED

Project Title: TEN-T PRIORITY ROUTE IMPROVEMENT PROJECT DONEGAL Section 3 - N14 Manorcunningham to Lifford/Strabane/A5 Link			Drawing Title:	Status:
PROPOSED ROAD DEVELOPMENT WITH LANDOWNERSHIP				A3
Designed: JMM	Date: DEC 2025	EIAR Drawing Identifier:		Rev:
Drawn: AG	Scale @ A1: 1:2500	16.03		P01
Approved: ED	@ A3: 1:5000	File Identifier:		
Checked: WOT	Sheet: 4 OF 10	TT_Y16112-BT-1A-GEN-S3-DR-00023		



LEGEND:

EXISTING NATIONAL ROAD REFERENCE	N15	PARK AND SHARE / CYCLE SITE	
EXISTING REGIONAL ROAD REFERENCE	R252	DRAINAGE POND	
EXISTING LOCAL ROAD REFERENCE	L-1111	PERMANENT LANDTAKE BOUNDARY	
STRUCTURE		TEMPORARY LANDTAKE BOUNDARY	

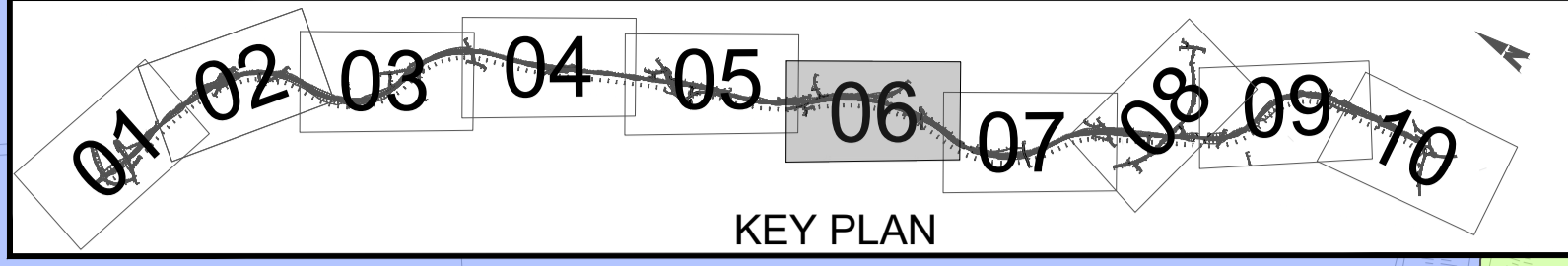
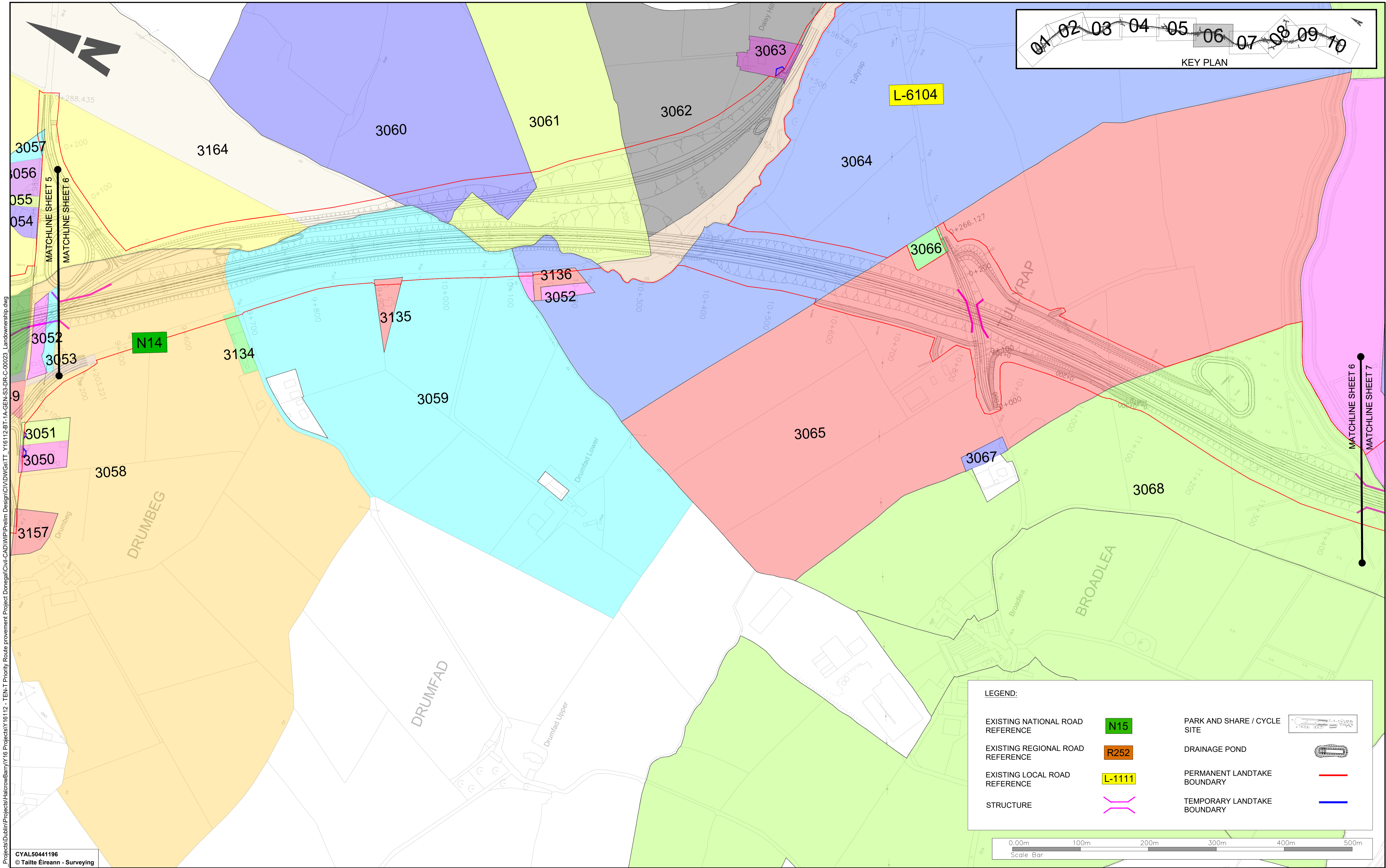
0.00m 100m 200m 300m 400m 500m
Scale Bar

\egis\racine\localbu_mens\IBB\0 - Projects\Dublin\Projects\Halcrow\Barry\16 Projects\Y16112 - TEN-T Priority Route Improvement Project Donegal\Civil-CAD\WIP\Preim Design\CIVIL\DWG\GATTT_Y16112-BT-1A-GEN-S3-DR-C-00023_Landownership.dwg
 CYAL50441196
 © Tailte Éireann - Surveying

Notes
 DO NOT SCALE. Use figured dimensions only. All levels are referred to Ordnance Survey Datum, Mean Head.
 This drawing is the property of Donegal County Council. It is a confidential document and must not be copied, used, or its contents divulged without prior written consent. This document should not be relied on or used in circumstances other than those for which it was originally prepared. Barry Transportation accepts no responsibility for this document to any other party other than the party by whom it was commissioned.

Rev.	Date	Drawn	Description	Chk'd	Appr.
P01	01/12/25	AG	ISSUE FOR PLANNING	WOT	ED


Project Title: TEN-T PRIORITY ROUTE IMPROVEMENT PROJECT DONEGAL Section 3 - N14 Manorcunningham to Lifford/Strabane/A5 Link			Status: A3
Drawing Title: PROPOSED ROAD DEVELOPMENT WITH LANDOWNERSHIP			Rev: P01
Designed: JMM	Date: DEC 2025	EIAR Drawing Identifier:	
Drawn: AG	Scale @ A1: 1:2500	16.03	
Approved: ED	@ A3: 1:5000	File Identifier:	
Checked: WOT	Sheet: 5 OF 10	TT_Y16112-BT-1A-GEN-S3-DR-00023	



\egis\racine\local\bu_mens\IBB\0 - Projects\Dublin\Projects\Halcrow\Barry\16 Projects\Y16112 - TEN-T Priority Route Improvement Project Donegal\Civil-CAD\WIP\Preim Design\CIVIL\DWG\ITT_Y16112-BT-1A-GEN-S3-DR-C-00023_Landownership.dwg
 CYAL50441196
 © Tailte Éireann - Surveying

LEGEND:

EXISTING NATIONAL ROAD REFERENCE	N15	PARK AND SHARE / CYCLE SITE	
EXISTING REGIONAL ROAD REFERENCE	R252	DRAINAGE POND	
EXISTING LOCAL ROAD REFERENCE	L-1111	PERMANENT LANDTAKE BOUNDARY	—
STRUCTURE		TEMPORARY LANDTAKE BOUNDARY	—



TII
 Bonneagar Iompair Éireann
 Transport Infrastructure Ireland

Rialtas na hÉireann
 Government of Ireland

Tionscadal Éireann
 Project Ireland
 2040

Donegal
 NRO
 Oifis Boicéim Naísceamha
 Dhún na nGall

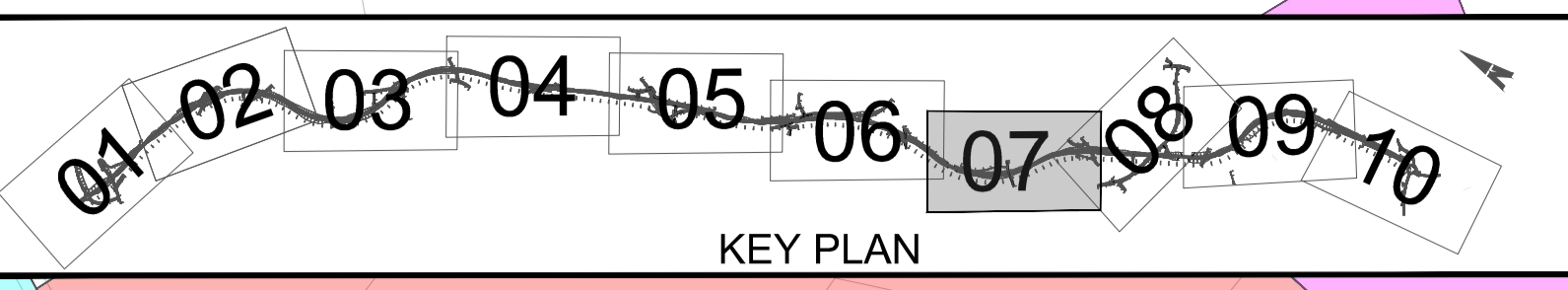
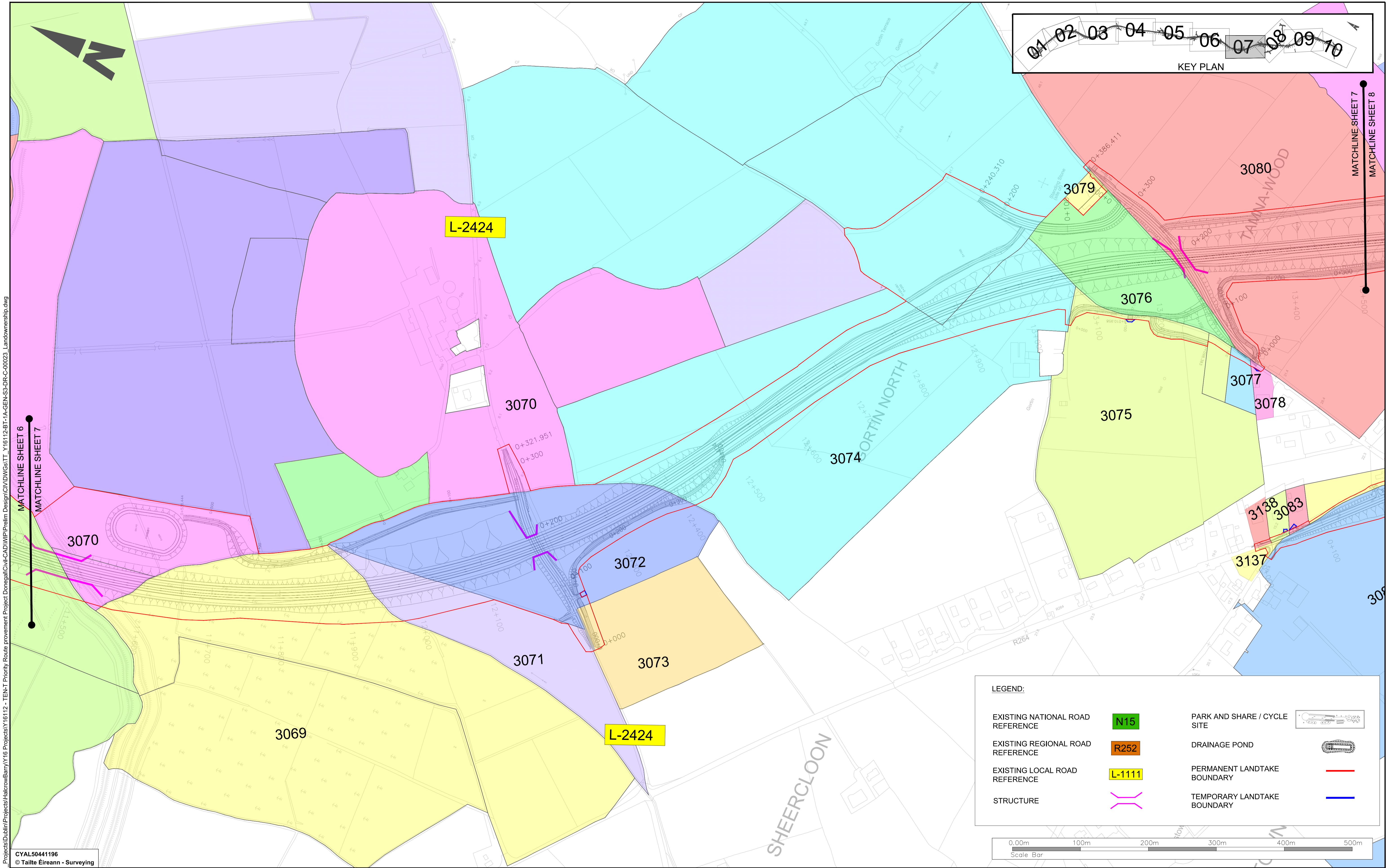
Comhairle Contae
 Dhún na nGall
 Donegal County Council

RPS BARRY
 TRANSPORTATION

Notes
 DO NOT SCALE. Use figured dimensions only. All levels are referred to Ordnance Survey Datum, Main Head.
 This drawing is the property of Donegal County Council. It is a confidential document and must not be copied, used, or its contents divulged without prior written consent. This document should not be relied on or used in circumstances other than those for which it was originally prepared. Barry Transportation accepts no responsibility for this document to any other party other than the party by whom it was commissioned.

Rev.	Date	Drawn	Description	Chk'd	Appr.
P01	01/12/25	AG	ISSUE FOR PLANNING	WOT	ED

Project Title: TEN-T PRIORITY ROUTE IMPROVEMENT PROJECT DONEGAL Section 3 - N14 Manorcunningham to Lifford/Strabane/A5 Link				Drawing Title: PROPOSED ROAD DEVELOPMENT WITH LANDOWNERSHIP	Status: A3
Designed: JMM Drawn: AG Approved: ED Checked: WOT	Date: DEC 2025 Scale @ A1: 1:2500 @ A3: 1:5000 Sheet: 6 OF 10	EIAR Drawing Identifier: 16.03 File Identifier: TT_Y16112-BT-1A-GEN-S3-DR-00023	Rev: P01		



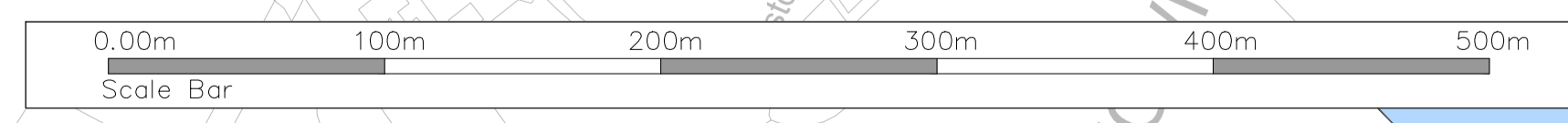
MATCHLINE SHEET 6
MATCHLINE SHEET 7

MATCHLINE SHEET 7
MATCHLINE SHEET 8

CYAL50441196
© Taite Éireann - Surveying

LEGEND:

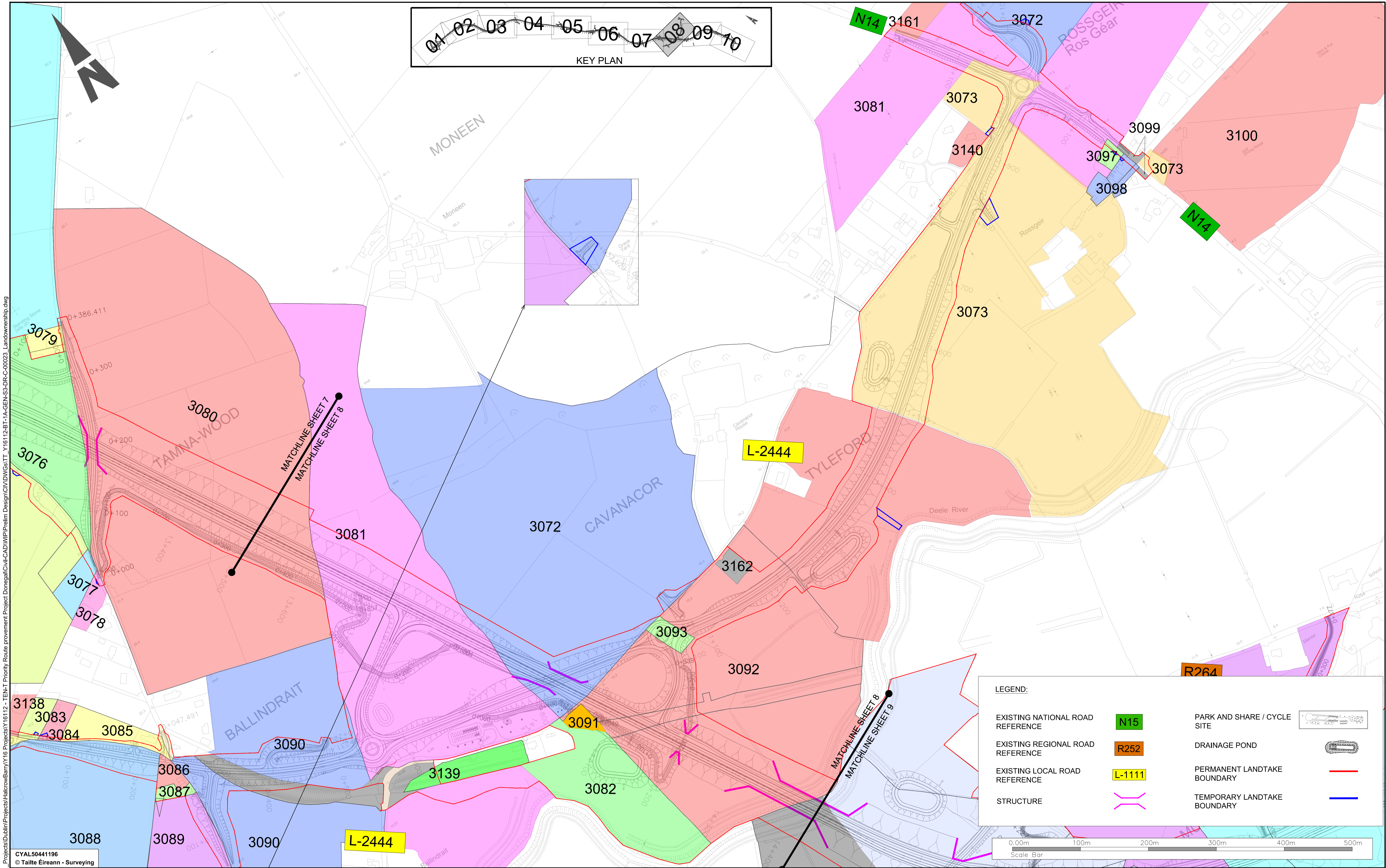
EXISTING NATIONAL ROAD REFERENCE	N15	PARK AND SHARE / CYCLE SITE	
EXISTING REGIONAL ROAD REFERENCE	R252	DRAINAGE POND	
EXISTING LOCAL ROAD REFERENCE	L-1111	PERMANENT LANDTAKE BOUNDARY	
STRUCTURE		TEMPORARY LANDTAKE BOUNDARY	



Notes
DO NOT SCALE. Use figured dimensions only. All levels are referred to Ordnance Survey Datum, Mean Head.
This drawing is the property of Donegal County Council. It is a confidential document and must not be copied, used, or its contents divulged without prior written consent. This document should not be relied on or used in circumstances other than those for which it was originally prepared. Barry Transportation accepts no responsibility for this document to any other party other than the party by whom it was commissioned.

Rev.	Date	Drawn	Description	Chk'd	Appr.
P01	01/12/25	AG	ISSUE FOR PLANNING	WOT	ED


Project Title: TEN-T PRIORITY ROUTE IMPROVEMENT PROJECT DONEGAL Section 3 - N14 Manorcunningham to Lifford/Strabane/A5 Link			Status:
Drawing Title: PROPOSED ROAD DEVELOPMENT WITH LANDOWNERSHIP			A3
Designed: JMM	Date: DEC 2025	EIAR Drawing Identifier:	Rev:
Drawn: AG	Scale @ A1: 1:2500	16.03	P01
Approved: ED	@ A3: 1:5000	File Identifier:	
Checked: WOT	Sheet: 7 OF 10	TT_Y16112-BT-1A-GEN-S3-DR-00023	



\egis\racine\localbu_mens\UBB\0 - Projects\Dublin\Projects\Halcrow\Barry\16 - TEN-T Priority Route Improvement Project Donegal\Civil-CAD\WIP\Prelim Design\CIV\DWG\ITTT_Y16112-BT-1A-GEN-S3-DR-C-00023_Landownership.dwg
 CYAL50441196
 © Taitte Éireann - Surveying

LEGEND:

EXISTING NATIONAL ROAD REFERENCE	N15	PARK AND SHARE / CYCLE SITE	
EXISTING REGIONAL ROAD REFERENCE	R252	DRAINAGE POND	
EXISTING LOCAL ROAD REFERENCE	L-1111	PERMANENT LANDTAKE BOUNDARY	
STRUCTURE		TEMPORARY LANDTAKE BOUNDARY	



Taitte Éireann
 Bonneagar Iompair Éireann
 Transport Infrastructure Ireland
 Rialtas na hÉireann
 Government of Ireland
 Tionscadal Éireann
 Project Ireland
 2040

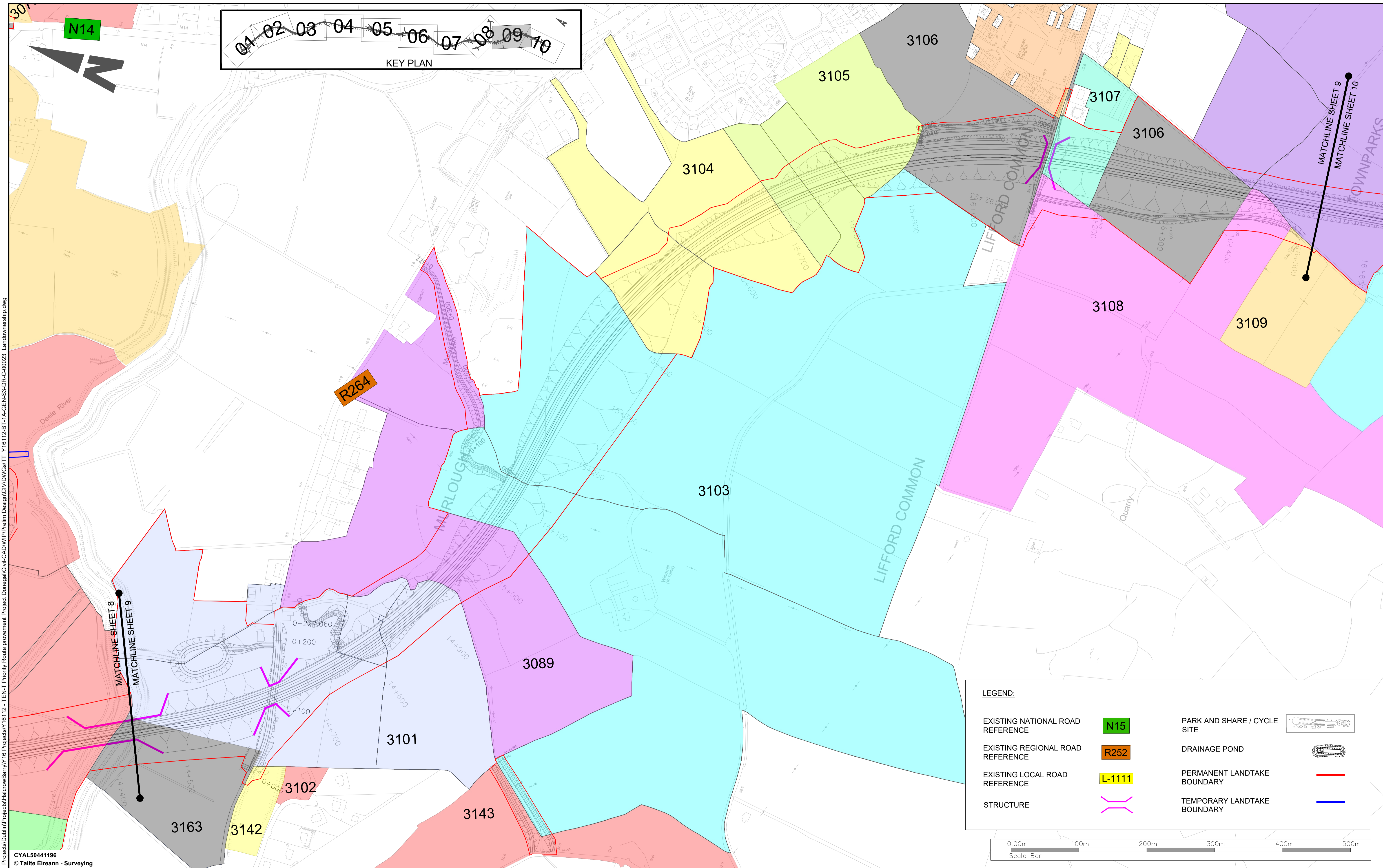
Donegal
 NRO
 Oifis Boicéim Naísreacha
 Dhún na nGall
 Donegal County Council
 Comhairle Contae
 Dhún na nGall

RPS BARRY
 TRANSPORTATION

Notes
 DO NOT SCALE. Use figured dimensions only. All levels are referred to Ordnance Survey Datum, Mean Head.
 This drawing is the property of Donegal County Council. It is a confidential document and must not be copied, used, or its contents divulged without prior written consent. This document should not be relied on or used in circumstances other than those for which it was originally prepared. Barry Transportation accepts no responsibility for this document to any other party other than the party by whom it was commissioned.

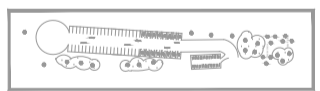
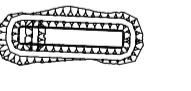



Rev.	Date	Drawn	Description	Chk'd	Appr.
P01	01/12/25	AG	ISSUE FOR PLANNING	WOT	ED

Project Title: TEN-T PRIORITY ROUTE IMPROVEMENT PROJECT DONEGAL
 Section 3 - N14 Manorcunningham to Lifford/Strabane/A5 Link
 Drawing Title: PROPOSED ROAD DEVELOPMENT WITH LANDOWNERSHIP
 Status: A3
 Designed: JMM Date: DEC 2025 EIA Reference Number: 16.03
 Drawn: AG Scale @ A1: 1:2500 @ A3: 1:5000 File Identifier: TT_Y16112-BT-1A-GEN-S3-DR-00023
 Approved: ED Sheet: 8 OF 10
 Checked: WOT



\egis\racine\local\bu_mens\IBB\0 - Projects\Dublin\Projects\Halcrow\Barry\16 Projects\Y16112 - TEN-T Priority Route Improvement Project Donegal\Civil-CAD\WIP\Prelim Design\CIV\DWG\ITT_Y16112-BT-1A-GEN-S3-DR-C-00023_Landownership.dwg
 CYAL50441196
 © Taitte Éireann - Surveying

LEGEND:

EXISTING NATIONAL ROAD REFERENCE	N15	PARK AND SHARE / CYCLE SITE	
EXISTING REGIONAL ROAD REFERENCE	R252	DRAINAGE POND	
EXISTING LOCAL ROAD REFERENCE	L-1111	PERMANENT LANDTAKE BOUNDARY	
STRUCTURE		TEMPORARY LANDTAKE BOUNDARY	



TII
 Bonneagar Iompair Éireann
 Transport Infrastructure Ireland
 Rialtas na hÉireann
 Government of Ireland
 Transacaid Éireann
 Project Ireland
 2040

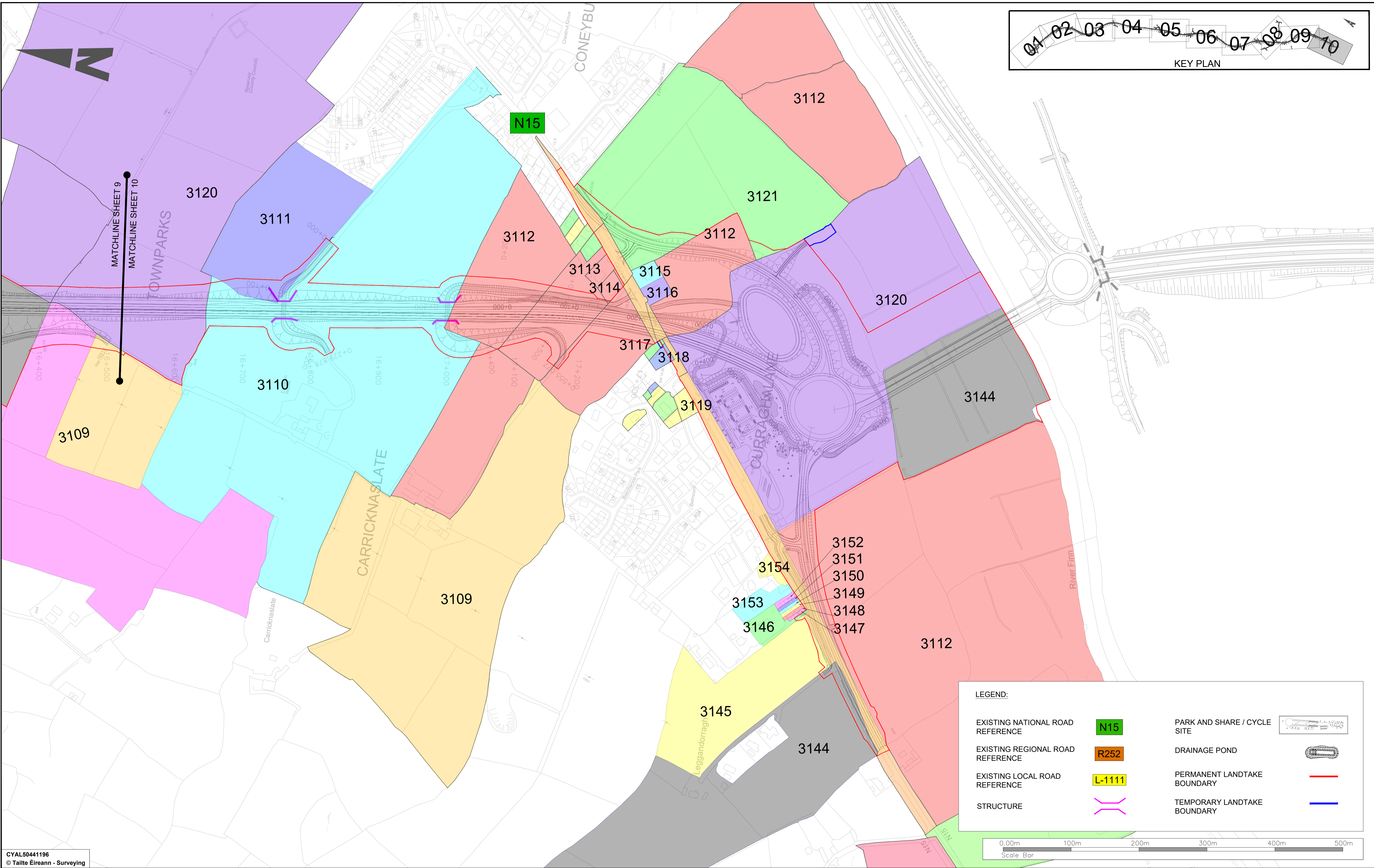
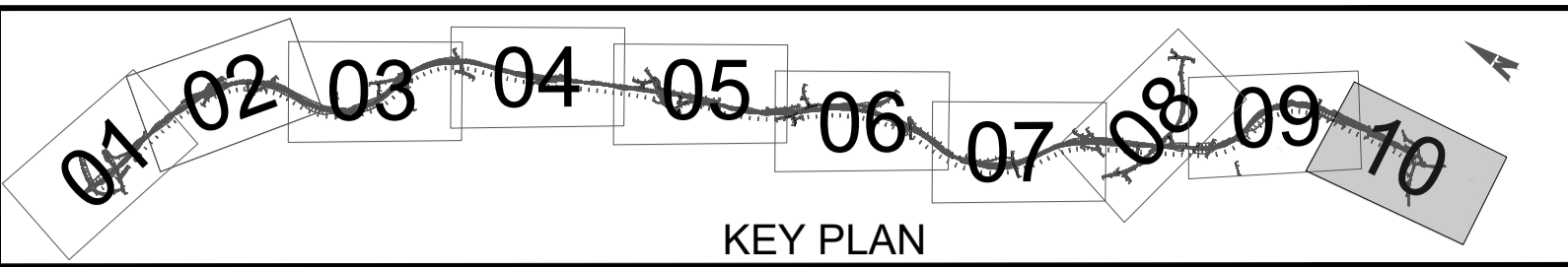
Donegal
 NRO
 Oifis Boicéim Naísime
 Dhún na nGall
 Comhairle Contae
 Dhún na nGall
 Donegal County Council

RPS BARRY
 TRANSPORTATION

Notes
 DO NOT SCALE. Use figured dimensions only. All levels are referred to Ordnance Survey Datum, Main Head.
 This drawing is the property of Donegal County Council. It is a confidential document and must not be copied, used, or its contents divulged without prior written consent. This document should not be relied on or used in circumstances other than those for which it was originally prepared. Barry Transportation accepts no responsibility for this document to any other party other than the party by whom it was commissioned.

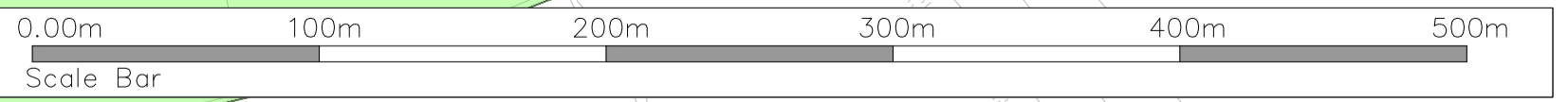
Rev.	Date	Drawn	Description	Chk'd	Appr.
P01	01/12/25	AG	ISSUE FOR PLANNING	WOT	ED

Project Title: TEN-T PRIORITY ROUTE IMPROVEMENT PROJECT DONEGAL Section 3 - N14 Manorcunningham to Lifford/Strabane/A5 Link			Status: A3
Drawing Title: PROPOSED ROAD DEVELOPMENT WITH LANDOWNERSHIP			Rev: P01
Designed: JMM Drawn: AG Approved: ED Checked: WOT	Date: DEC 2025 Scale @ A1: 1:2500 @ A3: 1:5000 Sheet: 9 OF 10	EIAR Drawing Identifier: 16.03 File Identifier: TT_Y16112-BT-1A-GEN-S3-DR-DR-00023	



LEGEND:

EXISTING NATIONAL ROAD REFERENCE	N15	PARK AND SHARE / CYCLE SITE	
EXISTING REGIONAL ROAD REFERENCE	R252	DRAINAGE POND	
EXISTING LOCAL ROAD REFERENCE	L-1111	PERMANENT LANDTAKE BOUNDARY	
STRUCTURE		TEMPORARY LANDTAKE BOUNDARY	



CYAL50441196 © Talte Éireann - Surveying

CYAL50441196
© Talte Éireann - Surveying

Notes
DO NOT SCALE, use figured dimensions only. All levels are referred to Ordnance Survey Datum, Mean Head.
This drawing is the property of Donegal County Council. It is a confidential document and must not be copied, used, or its contents divulged without prior written consent. This document should not be relied on or used in circumstances other than those for which it was originally prepared. Barry Transportation accepts no responsibility for this document to any other party other than the party by whom it was commissioned.

Rev.	Date	Drawn	Description	Chkd	Appr.
P01	01/12/25	AG	ISSUE FOR PLANNING	WOT	ED

Project Title: TEN-T PRIORITY ROUTE IMPROVEMENT PROJECT DONEGAL
Section 3 - N14 Manorunningham to Lifford/Strabane/A5 Link

Drawing Title: PROPOSED ROAD DEVELOPMENT WITH LANDOWNERSHIP

Designed: JMM	Date: DEC 2025	EIAR Drawing Identifier: 16.03	Status: A3
Drawn: AG	Scale @ A1: 1:2500	File Identifier: TT_Y16112-BT-1A-GEN-S3-DR-00023	Rev: P01
Approved: ED	@ A3: 1:5000		
Checked: WOT	Sheet: 10 OF 10		