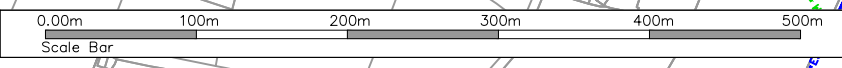


**LEGEND:**

PROPOSED DEVELOPMENT BOUNDARY		EXISTING UNDERGROUND ESB CABLE LV	
PROPOSED DESIGN		EXISTING EIR DUCTING	
EXISTING OVERHEAD ESB LINE 38KV		EXISTING ENET CABLE	
EXISTING OVERHEAD ESB LINE 110KV		EXISTING WATERMAIN	
EXISTING OVERHEAD ESB LINE MV		EXISTING WATERMAIN NON-SERVICE LINE	
EXISTING UNDERGROUND ESB CABLE MV		EXISTING WATERMAIN PRESSURE ZONE	
EXISTING OVERHEAD ESB LINE LV			

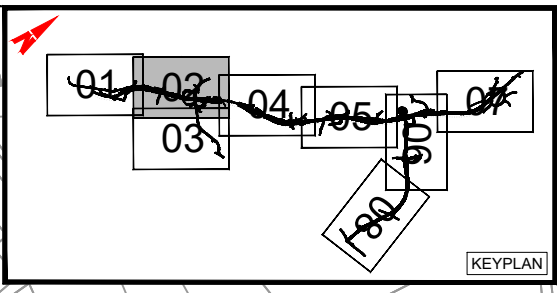
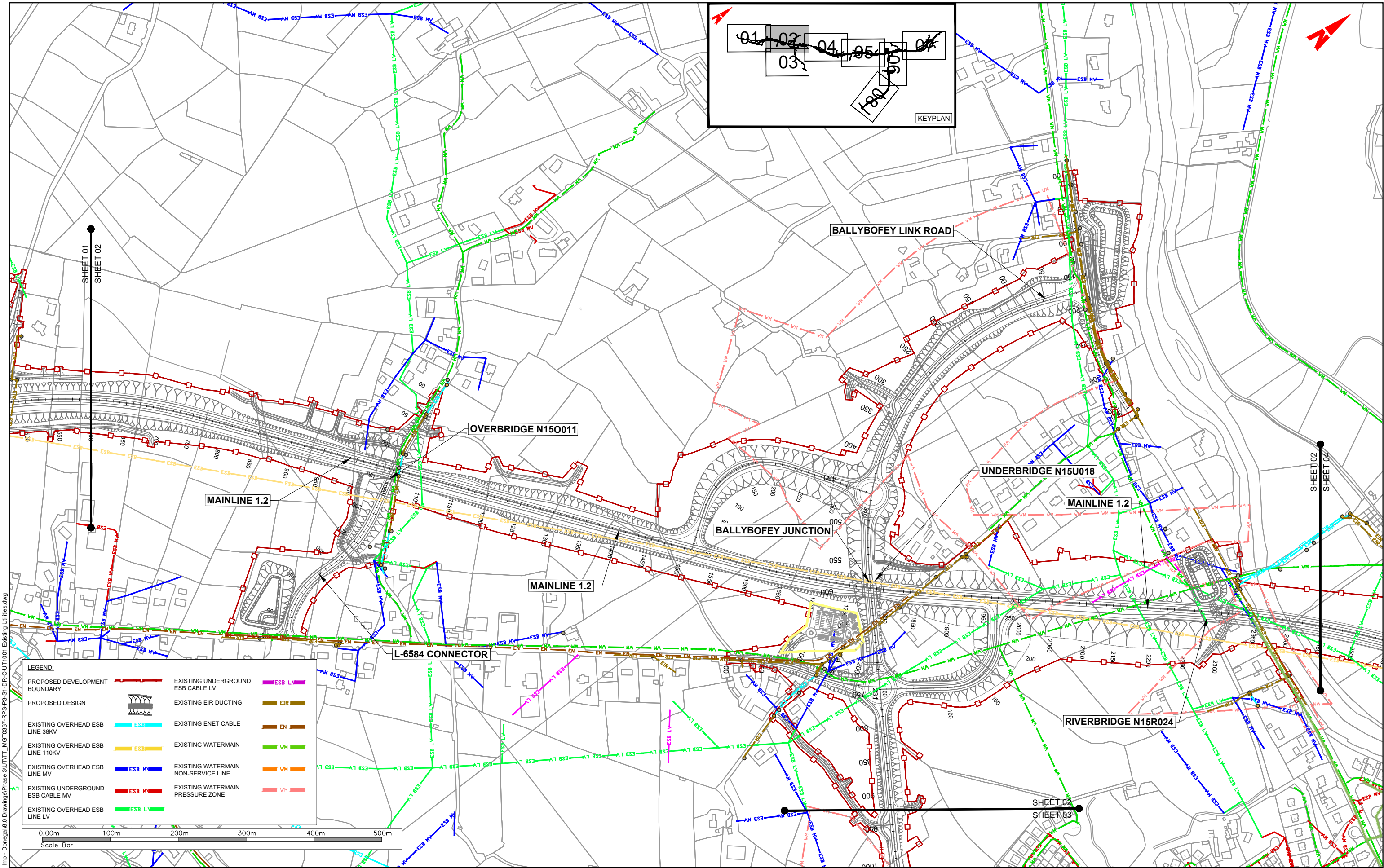


**NOTES**  
 DO NOT SCALE, use figured dimensions only.  
 All levels are referred to Ordnance Survey Datum, Mean Head.  
 This drawing is the property of the Donegal County Council. It is a confidential document and must not be copied, used, or its contents divulged without prior written consent. This document should not be relied on or used in circumstances other than those for which it was originally prepared. RPS / Barry Transportation accepts no responsibility for this document to any other party other than the party by whom it was commissioned.

Rev.	Date	Drawn	Description	Chk'd	Appr.
P01	15.12.25	CD	ISSUE FOR PLANNING	MC	EC

Project Title: TEN-T Priority Route Improvement Project, Donegal Section 1 - N15/N13 Ballybofey / Stranorlar Urban Region		Status: A3
Drawing Title: EXISTING UTILITIES		Rev: P01
Designed: SS	Date: DEC 2025	EIAR Drawing Identifier: EIAR DRAWING 16.04
Drawn: CD	Scale @ A1: 1:2500	File Identifier: TT_MGT0337-RPS-P3-S1-DR-C-UT1001
Approved: EC	@ A3: 1:5000	
Checked: MC	Sheet: 01 of 08	

T:\MGT0337 - Ten-T Priority Route Imp - Donegal\8.0 Drawings\Phase 3\UTTT\_MGT0337-RPS-P3-S1-DR-C-UT1001\_Existing Utilities.dwg



**LEGEND:**

PROPOSED DEVELOPMENT BOUNDARY	EXISTING UNDERGROUND ESB CABLE LV	ESB LV
PROPOSED DESIGN	EXISTING EIR DUCTING	EIR
EXISTING OVERHEAD ESB LINE 38KV	EXISTING ENET CABLE	EN
EXISTING OVERHEAD ESB LINE 110KV	EXISTING WATERMAIN	WH
EXISTING OVERHEAD ESB LINE MV	EXISTING WATERMAIN NON-SERVICE LINE	WH
EXISTING UNDERGROUND ESB CABLE MV	EXISTING WATERMAIN PRESSURE ZONE	WH
EXISTING OVERHEAD ESB LINE LV		

0,00m 100m 200m 300m 400m 500m  
Scale Bar

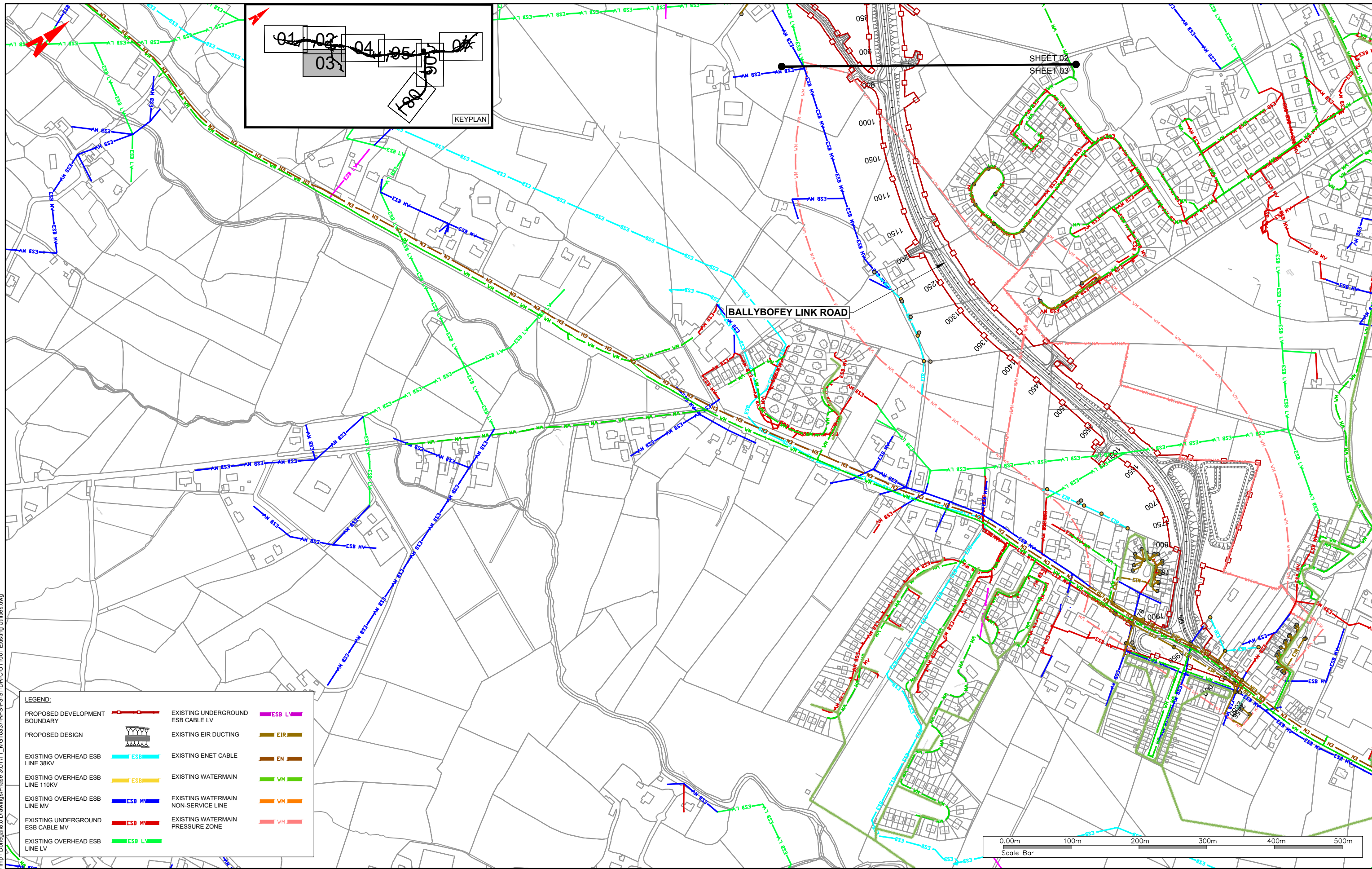
T:\MGT0337 - Ten-T Priority Route Imp - Donegal\8.0 Drawings\Phase 3\UTTT\_MGT0337-RPS-P3-S1-DR-C-UT1001\_Existing Utilities.dwg



**NOTES**  
DO NOT SCALE, use figured dimensions only.  
All levels are referred to Ordnance Survey Datum, Main Head.  
This drawing is the property of the Donegal County Council. It is a confidential document and must not be copied, used, or its contents divulged without prior written consent. This document should not be relied on or used in circumstances other than those for which it was originally prepared. RPS / Barry Transportation accepts no responsibility for this document to any other party other than the party by whom it was commissioned.

Rev.	Date	Drawn	Description	Chk'd	Appr.
P01	15.12.25	CD	ISSUE FOR PLANNING	MC	EC


Project Title: TEN-T Priority Route Improvement Project, Donegal Section 1 - N15/N13 Ballybofey / Stranorlar Urban Region		Status: A3
Drawing Title: EXISTING UTILITIES		Rev: P01
Designed: SS	Date: DEC 2025	EIAR Drawing Identifier: EIAR DRAWING 16.04
Drawn: CD	Scale @ A1: 1:2500	File Identifier: TT_MGT0337-RPS-P3-S1-DR-C-UT1001
Approved: EC	@ A3: 1:5000	
Checked: MC	Sheet: 02 of 08	



T:\MGT0337 - Ten-T Priority Route Imp - Donegal\8.0 Drawings\Phase 3\UTTT\_MGT0337-RPS-P3-S1-DR-C-UT1001\_Existing Utilities.dwg

**LEGEND:**

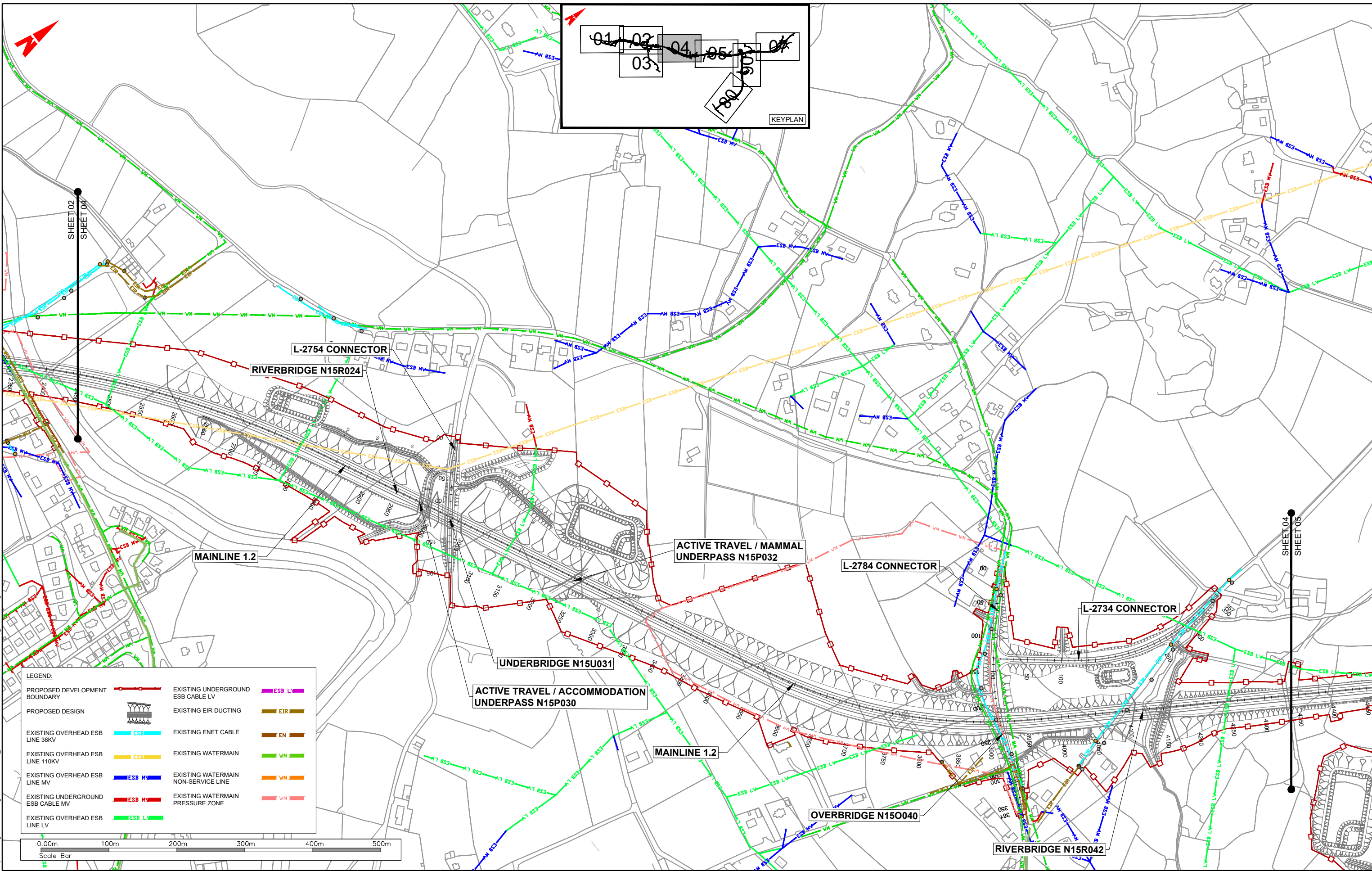
PROPOSED DEVELOPMENT BOUNDARY		EXISTING UNDERGROUND ESB CABLE LV	
PROPOSED DESIGN		EXISTING EIR DUCTING	
EXISTING OVERHEAD ESB LINE 38KV		EXISTING ENET CABLE	
EXISTING OVERHEAD ESB LINE 110KV		EXISTING WATERMAIN	
EXISTING OVERHEAD ESB LINE MV		EXISTING WATERMAIN NON-SERVICE LINE	
EXISTING UNDERGROUND ESB CABLE MV		EXISTING WATERMAIN PRESSURE ZONE	
EXISTING OVERHEAD ESB LINE LV			



**NOTES**  
 DO NOT SCALE, use figured dimensions only.  
 All levels are referred to Ordnance Survey Datum, Mean Head.  
 This drawing is the property of the Donegal County Council. It is a confidential document and must not be copied, used, or its contents divulged without prior written consent. This document should not be relied on or used in circumstances other than those for which it was originally prepared. RPS / Barry Transportation accepts no responsibility for this document to any other party other than the party by whom it was commissioned.

Rev.	Date	Drawn	Description	Chk'd	Appr.
P01	15.12.25	CD	ISSUE FOR PLANNING	MC	EC

Project Title: TEN-T Priority Route Improvement Project, Donegal Section 1 - N15/N13 Ballybofey / Stranorlar Urban Region		Status: A3
Drawing Title: EXISTING UTILITIES		Rev: P01
Designed: SS	Date: DEC 2025	EIAR Drawing Identifier: EIAR DRAWING 16.04
Drawn: CD	Scale @ A1: 1:2500	File Identifier: TT_MGT0337-RPS-P3-S1-DR-C-UT1001
Approved: EC	@ A3: 1:5000	
Checked: MC	Sheet: 03 of 08	



T:\MGT0337 - Ten-T Priority Route Imp - Donegal\0 Drawings\Phase 3\UT1\_MGT0337-RPS-P3-S1-DR-C-UT1001 Existing Utilities.dwg



**NOTES**

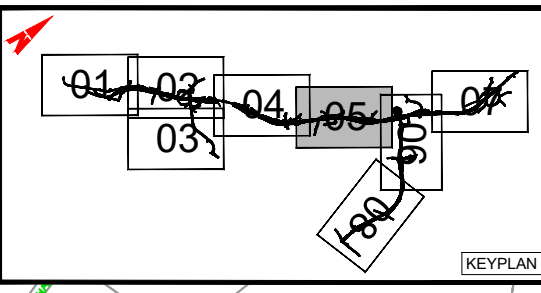
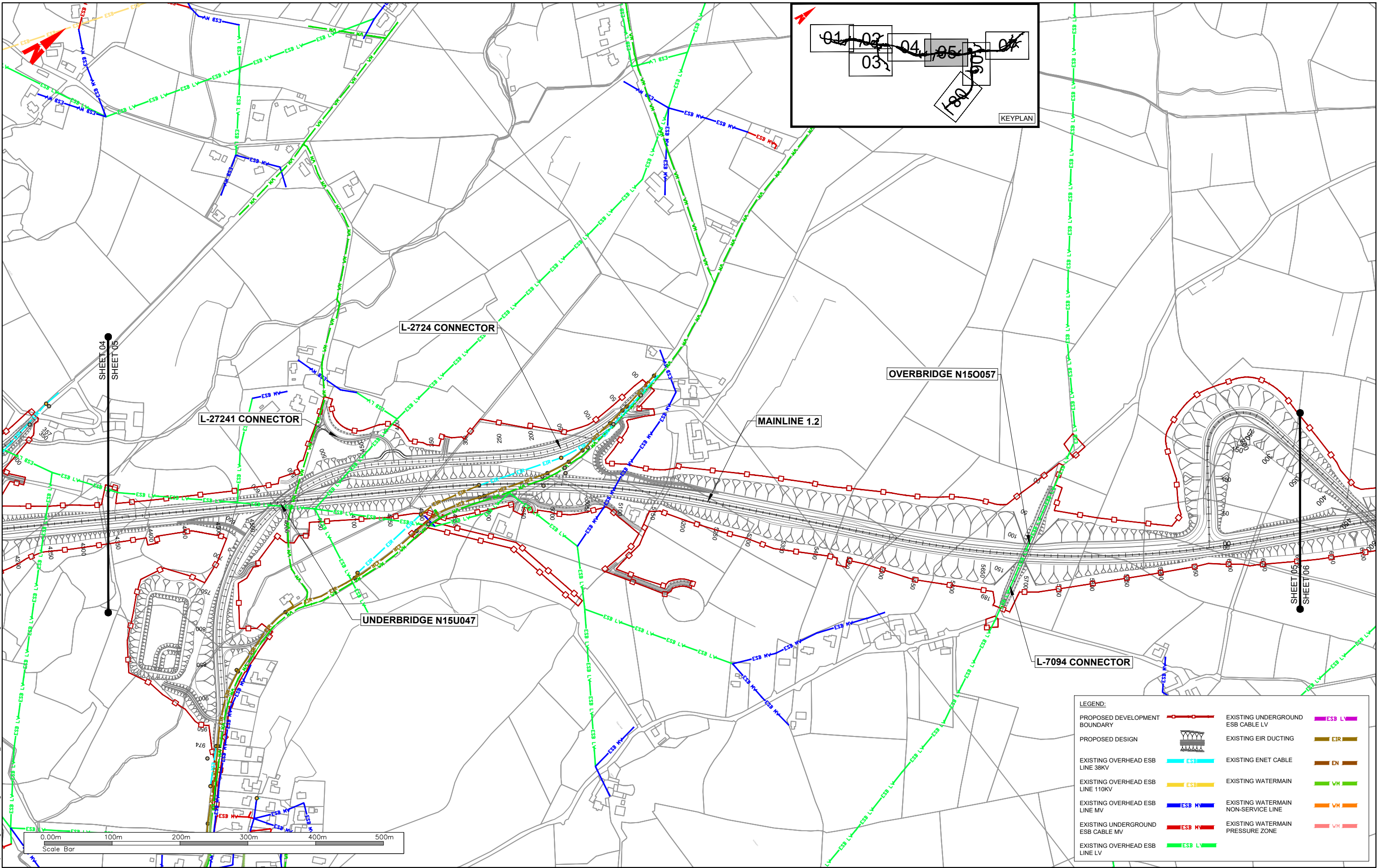
DO NOT SCALE, use figured dimensions only.

All levels are referred to Ordnance Survey Datum, Main Head.

This drawing is the property of the Donegal County Council. It is a confidential document and must not be copied, used, or its contents divulged without prior written consent. This document should not be relied on or used in circumstances other than those for which it was originally prepared. RPS / Barry Transportation accepts no responsibility for this document to any other party other than the party by whom it was commissioned.

Rev.	Date	Drawn	Description	Chk'd	Appr.
P01	15.12.25	CD	ISSUE FOR PLANNING	MC	EC

Project Title: TEN-T Priority Route Improvement Project, Donegal Section 1 - N15/N13 Ballybofey / Stranorlar Urban Region		Status: A3
Drawing Title: EXISTING UTILITIES		Rev: P01
Designed: SS	Date: DEC 2025	EIAR Drawing Identifier: EIAR DRAWING 16.04
Drawn: CD	Scale @ A1: 1:2500	File Identifier: TT_MGT0337-RPS-P3-S1-DR-C-UT1001
Approved: EC	@ A3: 1:5000	
Checked: MC	Sheet: 04 of 08	



SHEET 04  
SHEET 05

SHEET 05  
SHEET 06

L-27241 CONNECTOR

L-2724 CONNECTOR

MAINLINE 1.2

OVERBRIDGE N150057

UNDERBRIDGE N15U047

L-7094 CONNECTOR



**LEGEND:**

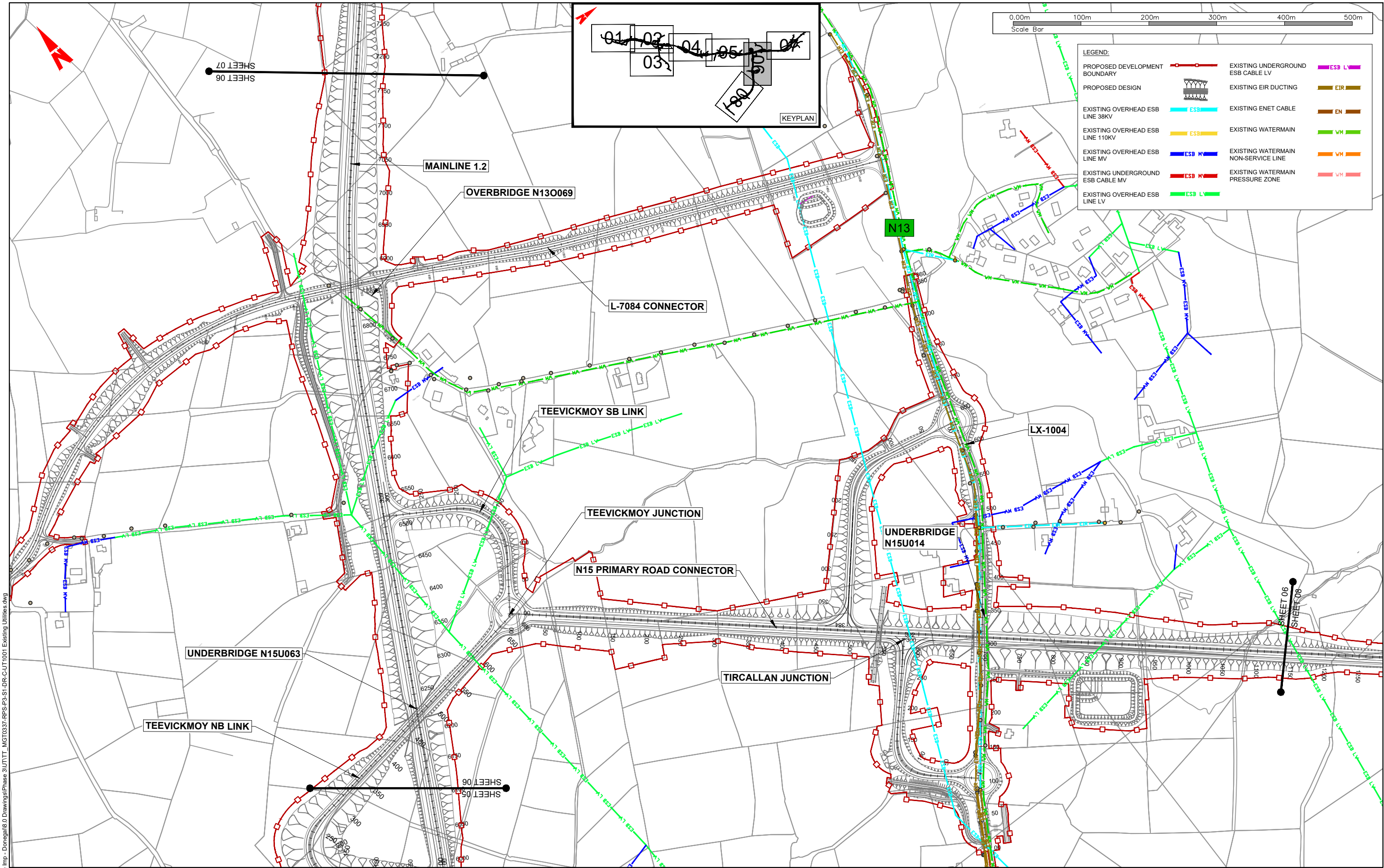
PROPOSED DEVELOPMENT BOUNDARY		EXISTING UNDERGROUND ESB CABLE LV	
PROPOSED DESIGN		EXISTING EIR DUCTING	
EXISTING OVERHEAD ESB LINE 38KV		EXISTING ENET CABLE	
EXISTING OVERHEAD ESB LINE 110KV		EXISTING WATERMAIN	
EXISTING OVERHEAD ESB LINE MV		EXISTING WATERMAIN NON-SERVICE LINE	
EXISTING UNDERGROUND ESB CABLE MV		EXISTING WATERMAIN PRESSURE ZONE	
EXISTING OVERHEAD ESB LINE LV			

T:\MGT0337 - Ten-T Priority Route Imp - Donegal\8.0 Drawings\Phase 3\UTTT\_MGT0337-RPS-P3-S1-DR-C-UT1001\_Existing Utilities.dwg

**NOTES**  
DO NOT SCALE, use figured dimensions only.  
All levels are referred to Ordnance Survey Datum, Main Head.  
This drawing is the property of the Donegal County Council. It is a confidential document and must not be copied, used, or its contents divulged without prior written consent. This document should not be relied on or used in circumstances other than those for which it was originally prepared. RPS / Barry Transportation accepts no responsibility for this document to any other party other than the party by whom it was commissioned.

Rev.	Date	Drawn	Description	Chk'd	Appr.
P01	15.12.25	CD	ISSUE FOR PLANNING	MC	EC

Project Title: TEN-T Priority Route Improvement Project, Donegal Section 1 - N15/N13 Ballybofey / Stranorlar Urban Region		Status: A3
Drawing Title: EXISTING UTILITIES		Rev: P01
Designed: SS	Date: DEC 2025	EIAR Drawing Identifier: EIAR DRAWING 16.04
Drawn: CD	Scale @ A1: 1:2500	File Identifier: TT_MGT0337-RPS-P3-S1-DR-C-UT1001
Approved: EC	@ A3: 1:5000	
Checked: MC	Sheet: 05 of 08	



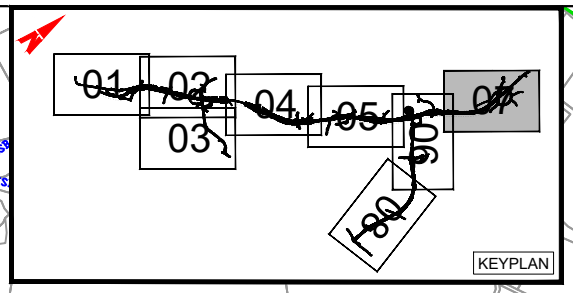
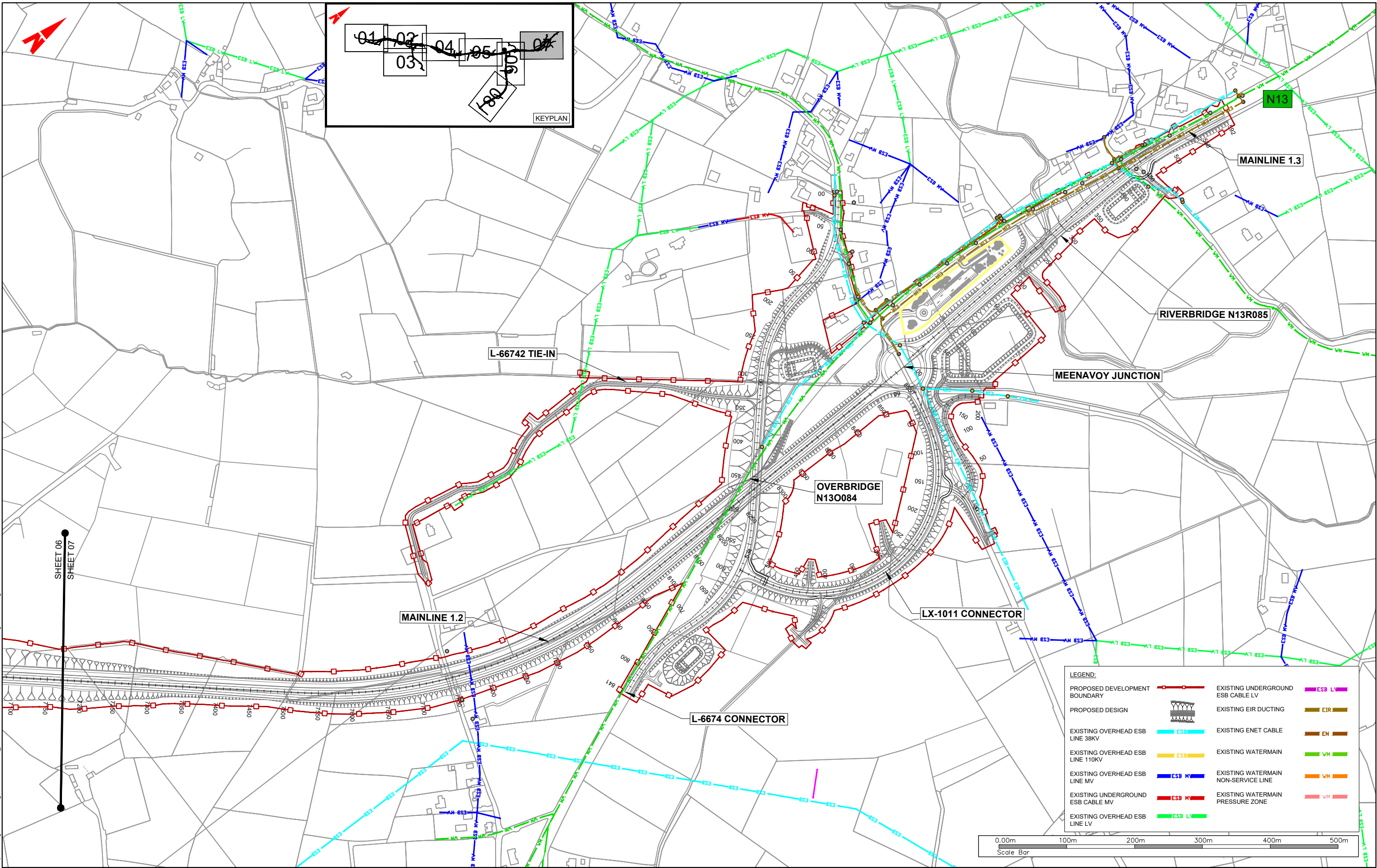
T:\MGT0337 - Ten-T Priority Route Imp - Donegal\8.0 Drawings\Phase 3\UTTT\_MGT0337-RPS-P3-S1-DR-C-UT1001\_Existing Utilities.dwg



**NOTES**  
 DO NOT SCALE, use figured dimensions only.  
 All levels are referred to Ordnance Survey Datum, Mean Head.  
 This drawing is the property of the Donegal County Council. It is a confidential document and must not be copied, used, or its contents divulged without prior written consent. This document should not be relied on or used in circumstances other than those for which it was originally prepared. RPS / Barry Transportation accepts no responsibility for this document to any other party other than the party by whom it was commissioned.


Rev.	Date	Drawn	Description	Chk'd	Appr.
P01	15.12.25	CD	ISSUE FOR PLANNING	MC	EC

Project Title: TEN-T Priority Route Improvement Project, Donegal Section 1 - N15/N13 Ballybofey / Stranorlar Urban Region		Status: A3
Drawing Title: EXISTING UTILITIES		Rev: P01
Designed: SS	Date: DEC 2025	EIAR Drawing Identifier: EAIAR DRAWING 16.04
Drawn: CD	Scale @ A1: 1:2500	File Identifier: TT_MGT0337-RPS-P3-S1-DR-C-UT1001
Approved: EC	@ A3: 1:5000	
Checked: MC	Sheet: 06 of 08	



**LEGEND:**

PROPOSED DEVELOPMENT BOUNDARY		EXISTING UNDERGROUND ESB CABLE LV	
PROPOSED DESIGN		EXISTING EIR DUCTING	
EXISTING OVERHEAD ESB LINE 38KV		EXISTING ENET CABLE	
EXISTING OVERHEAD ESB LINE 110KV		EXISTING WATERMAIN	
EXISTING OVERHEAD ESB LINE MV		EXISTING WATERMAIN NON-SERVICE LINE	
EXISTING UNDERGROUND ESB CABLE MV		EXISTING WATERMAIN PRESSURE ZONE	
EXISTING OVERHEAD ESB LINE LV			



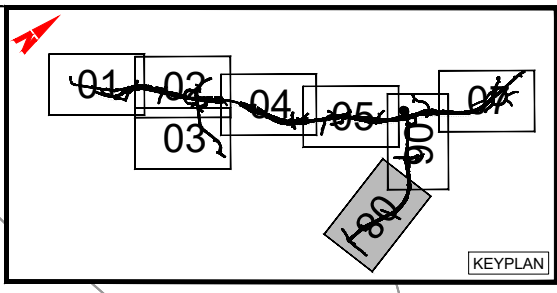
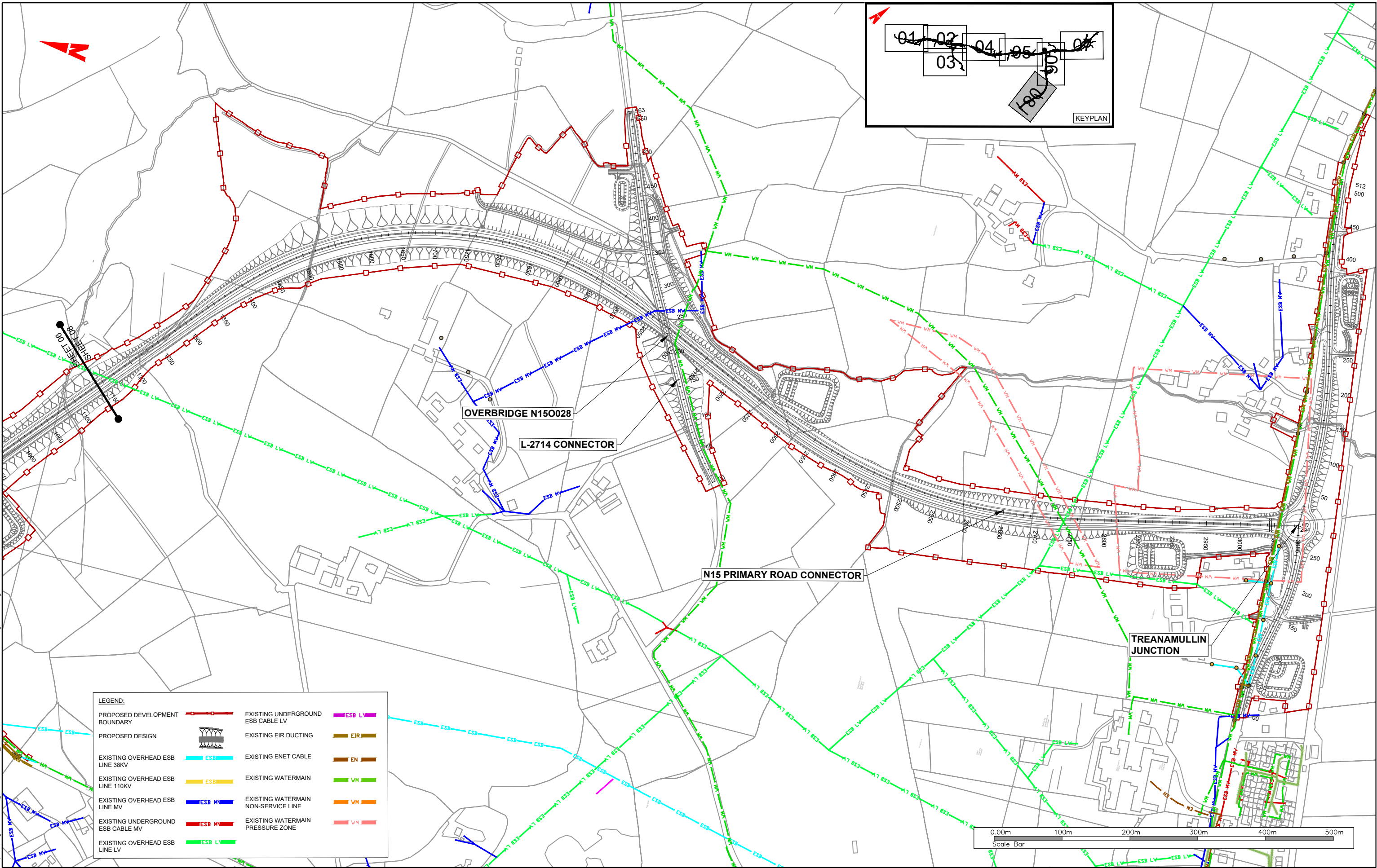
T:\MGT0337 - Ten-T Priority Route Imp - Donegal\8.0 Drawings\Phase 3\UTTT\_MGT0337-RPS-P3-S1-DR-C-UT1001 Existing Utilities.dwg

SHEET 06  
SHEET 07

**NOTES**  
DO NOT SCALE, use figured dimensions only.  
All levels are referred to Ordnance Survey Datum, Malin Head.  
This drawing is the property of the Donegal County Council. It is a confidential document and must not be copied, used, or its contents divulged without prior written consent. This document should not be relied on or used in circumstances other than those for which it was originally prepared. RPS / Barry Transportation accepts no responsibility for this document to any other party other than the party by whom it was commissioned.


Rev.	Date	Drawn	Description	Chk'd	Appr.
P01	15.12.25	CD	ISSUE FOR PLANNING	MC	EC

Project Title: TEN-T Priority Route Improvement Project, Donegal Section 1 - N15/N13 Ballybofey / Stranorlar Urban Region		Status: A3
Drawing Title: EXISTING UTILITIES		Rev: P01
Designed: SS	Date: DEC 2025	EIAR Drawing Identifier: EIAR DRAWING 16.04
Drawn: CD	Scale @ A1: 1:2500	File Identifier: TT_MGT0337-RPS-P3-S1-DR-C-UT1001
Approved: EC	@ A3: 1:5000	
Checked: MC	Sheet: 07 of 08	



**LEGEND:**

PROPOSED DEVELOPMENT BOUNDARY		EXISTING UNDERGROUND ESB CABLE LV	
PROPOSED DESIGN		EXISTING EIR DUCTING	
EXISTING OVERHEAD ESB LINE 38KV		EXISTING ENET CABLE	
EXISTING OVERHEAD ESB LINE 110KV		EXISTING WATERMAIN	
EXISTING OVERHEAD ESB LINE MV		EXISTING WATERMAIN NON-SERVICE LINE	
EXISTING UNDERGROUND ESB CABLE MV		EXISTING WATERMAIN PRESSURE ZONE	
EXISTING OVERHEAD ESB LINE LV			



T:\MGT0337 - Ten-T Priority Route Imp - DonegalPhase 3\UTTT\_MGT0337-RPS-P3-S1-DR-C-UT1001 Existing Utilities.dwg



**NOTES**  
 DO NOT SCALE, use figured dimensions only.  
 All levels are referred to Ordnance Survey Datum, Mean Head.  
 This drawing is the property of the Donegal County Council. It is a confidential document and must not be copied, used, or its contents divulged without prior written consent. This document should not be relied on or used in circumstances other than those for which it was originally prepared. RPS / Barry Transportation accepts no responsibility for this document to any other party other than the party by whom it was commissioned.

Rev.	Date	Drawn	Description	Chk'd	Appr.
P01	15.12.25	CD	ISSUE FOR PLANNING	MC	EC

Project Title: TEN-T Priority Route Improvement Project, Donegal Section 1 - N15/N13 Ballybofey / Stranorlar Urban Region		Status: A3
Drawing Title: EXISTING UTILITIES		Rev: P01
Designed: SS	Date: DEC 2025	EIAR Drawing Identifier: EIAR DRAWING 16.04
Drawn: CD	Scale @ A1: 1:2500	File Identifier: TT_MGT0337-RPS-P3-S1-DR-C-UT1001
Approved: EC	@ A3: 1:5000	
Checked: MC	Sheet: 08 of 08	