


LEGEND:

PROPOSED DEVELOPMENT	EXISTING UNDERGROUND ESB CABLE LV	EXISTING UNDERGROUND ESB CABLE MV
PROPOSED DESIGN	EXISTING EIR DUCTING	EXISTING ENET CABLE
EXISTING OVERHEAD ESB LINE 38KV	EXISTING ENET CABLE	EXISTING WATERMAIN
EXISTING OVERHEAD ESB LINE 110KV	EXISTING WATERMAIN	EXISTING WATERMAIN NON-SERVICE LINE
EXISTING OVERHEAD ESB LINE MV	EXISTING WATERMAIN NON-SERVICE LINE	EXISTING WATERMAIN PRESSURE ZONE
EXISTING UNDERGROUND ESB CABLE MV	EXISTING WATERMAIN PRESSURE ZONE	EXISTING FIBRE NETWORK
EXISTING OVERHEAD ESB LINE LV	EXISTING FIBRE NETWORK	

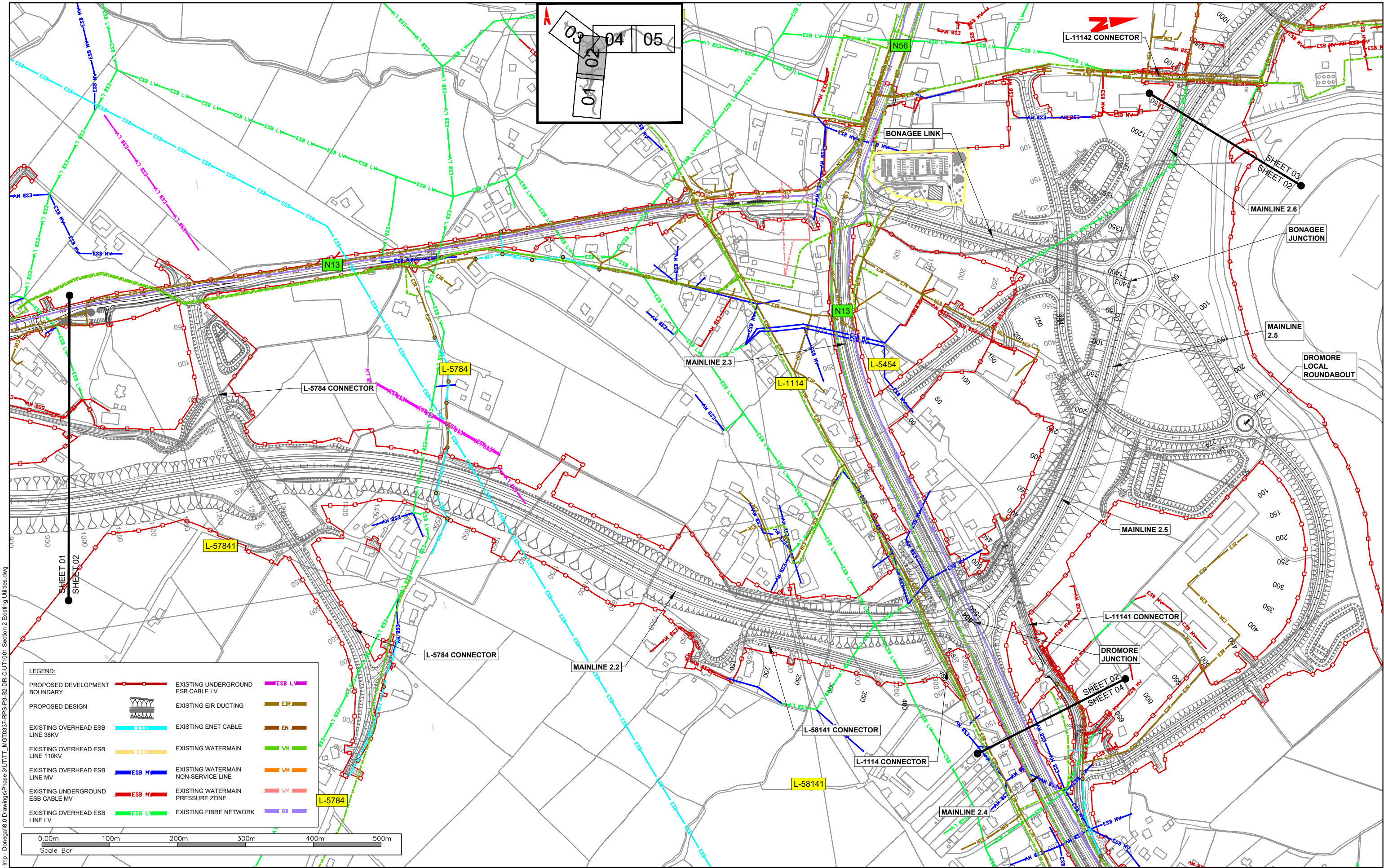


T:\MGT0337 - Ten-T Priority Route Imp - Donegal\0 Drawings\Phase 3\UTTT_MGT0337-RPS-P3-S2-DR-C-UT1001 Section 2 Existing Utilities.dwg

NOTES
 DO NOT SCALE, use figured dimensions only.
 All levels are referred to Ordnance Survey Datum, Main Head.
 This drawing is the property of the Donegal County Council. It is a confidential document and must not be copied, used, or its contents divulged without prior written consent. This document should not be relied on or used in circumstances other than those for which it was originally prepared. RPS / Barry Transportation accepts no responsibility for this document to any other party other than the party by whom it was commissioned.

Rev.	Date	Drawn	Description	Chk'd	Appr.
P01	04.11.25	MC	ISSUE FOR PLANNING	SS	EC


Project Title: TEN-T Priority Route Improvement Project, Donegal Section 2 - N56/N13 Letterkenny to Manorcunningham		Status: A3
Drawing Title: EXISTING UTILITIES		Rev: P01
Designed: CD	Date: NOV 2025	EIAR Drawing Identifier: EIAR DRAWING 16.05
Drawn: MC	Scale @ A1: 1:2500	File Identifier: TT_MGT0337-RPS-P3-S2-DR-C-UT1001
Approved: EC	@ A3: 1:5000	
Checked: SS	Sheet: 01 of 05	



03 04 05
01 02 03 04 05

LEGEND:

PROPOSED DEVELOPMENT BOUNDARY	EXISTING UNDERGROUND ESB CABLE LV	ESB LV
PROPOSED DESIGN	EXISTING EIR DUCTING	EIR
EXISTING OVERHEAD ESB LINE 38KV	EXISTING ENET CABLE	EN
EXISTING OVERHEAD ESB LINE 110KV	EXISTING WATERMAIN	WM
EXISTING OVERHEAD ESB LINE MV	EXISTING WATERMAIN NON-SERVICE LINE	WM
EXISTING UNDERGROUND ESB CABLE MV	EXISTING WATERMAIN PRESSURE ZONE	WM
EXISTING OVERHEAD ESB LINE LV	EXISTING FIBRE NETWORK	FB

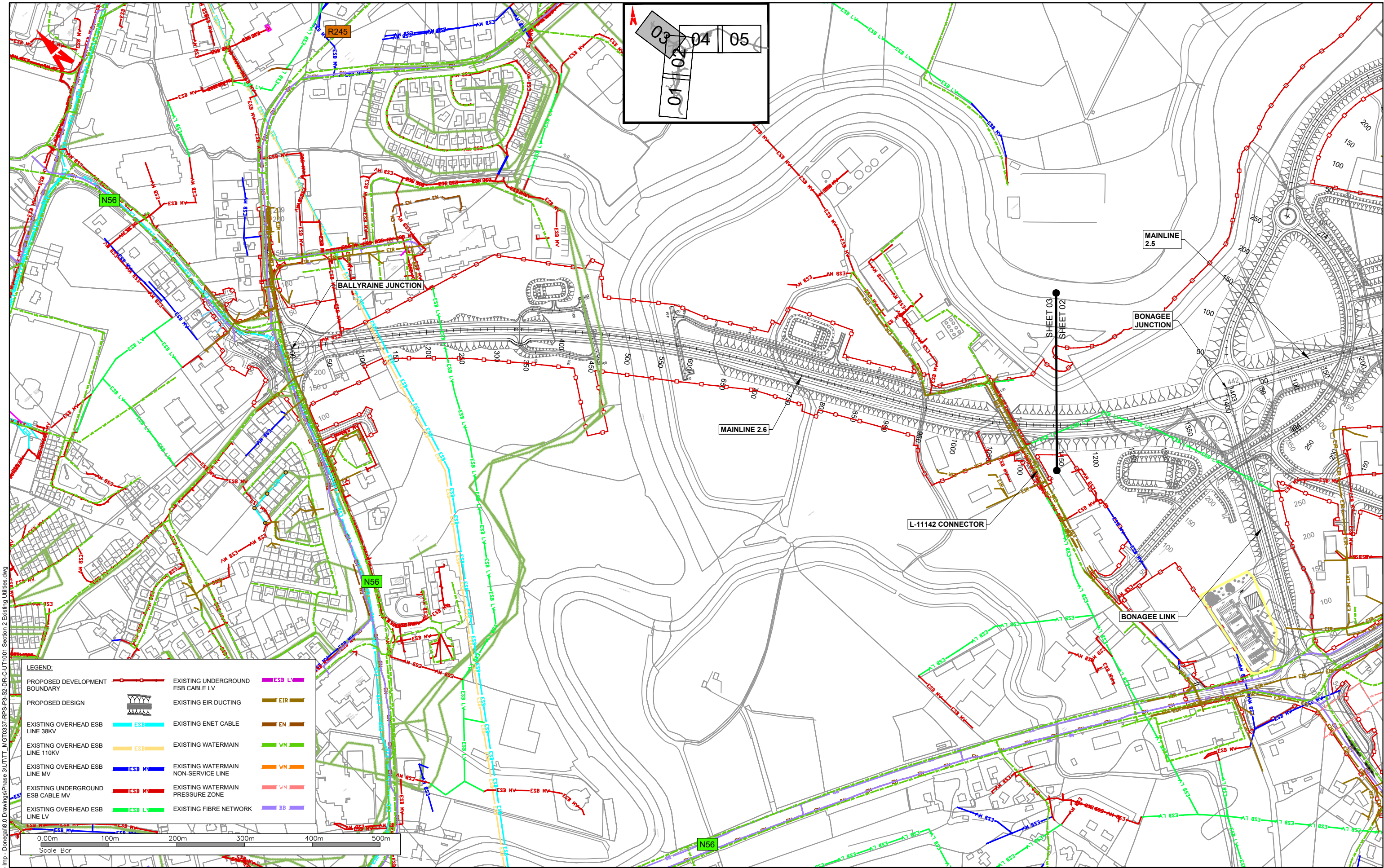


T:\MGT0337 - Ten-T Priority Route Imp - Donegal\0 Drawings\Phase 3\UTTT_MGT0337-RPS-P3-S2-DR-C-UT1001 Section 2 Existing Utilities.dwg

NOTES
DO NOT SCALE, use figured dimensions only.
All levels are referred to Ordnance Survey Datum, Mean Head.
This drawing is the property of the Donegal County Council. It is a confidential document and must not be copied, used, or its contents divulged without prior written consent. This document should not be relied on or used in circumstances other than those for which it was originally prepared. RPS / Barry Transportation accepts no responsibility for this document to any other party other than the party by whom it was commissioned.

Rev.	Date	Drawn	Description	Chk'd	Appr.
P01	04.11.25	MC	ISSUE FOR PLANNING	SS	EC

Project Title: TEN-T Priority Route Improvement Project, Donegal Section 2 - N56/N13 Letterkenny to Manorcunningham		Status: A3
Drawing Title: EXISTING UTILITIES		Rev: P01
Designed: CD	Date: NOV 2025	EIAR Drawing Identifier: EIAR DRAWING 16.05
Drawn: MC	Scale @ A1: 1:2500	File Identifier: TT_MGT0337-RPS-P3-S2-DR-C-UT1001
Approved: EC	@ A3: 1:5000	
Checked: SS	Sheet: 02 of 05	



T:\MGTO337 - Ten-T Priority Route Imp - Donegal\Phase 2\Drawings\Phase 2\DR-C-UT1001 Section 2 Existing Utilities.dwg

LEGEND:

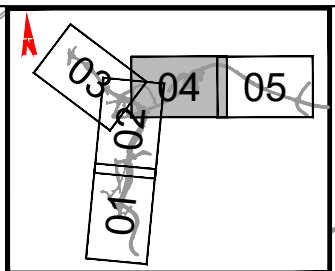
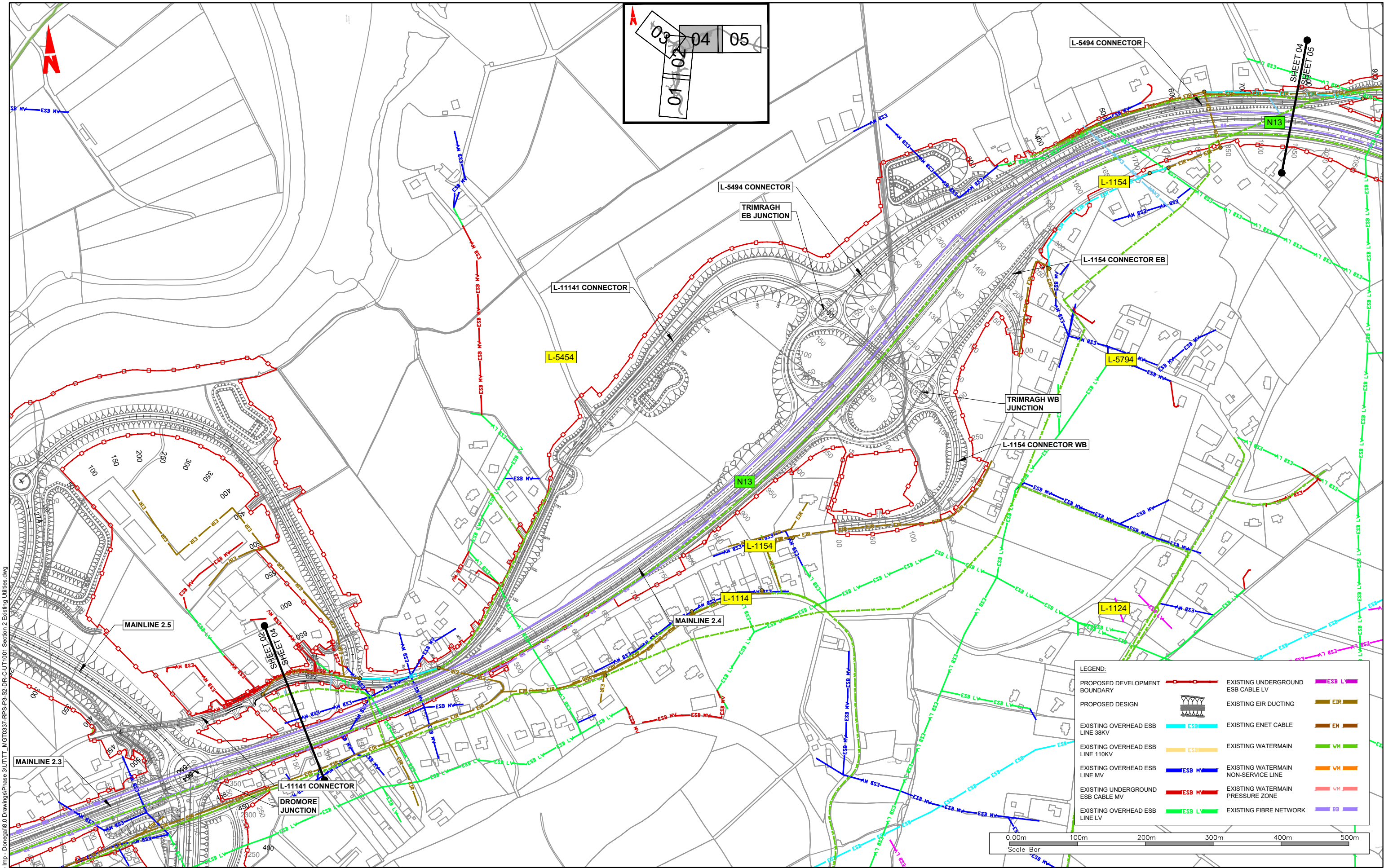
PROPOSED DEVELOPMENT BOUNDARY	EXISTING UNDERGROUND ESB CABLE LV	ESB LV
PROPOSED DESIGN	EXISTING EIR DUCTING	EIR
EXISTING OVERHEAD ESB LINE 38KV	EXISTING ENET CABLE	EN
EXISTING OVERHEAD ESB LINE 110KV	EXISTING WATERMAIN	VM
EXISTING OVERHEAD ESB LINE MV	EXISTING WATERMAIN NON-SERVICE LINE	VM
EXISTING UNDERGROUND ESB CABLE MV	EXISTING WATERMAIN PRESSURE ZONE	WH
EXISTING OVERHEAD ESB LINE LV	EXISTING FIBRE NETWORK	BB

0.00m 100m 200m 300m 400m 500m
Scale Bar

NOTES
 DO NOT SCALE, use figured dimensions only.
 All levels are referred to Ordnance Survey Datum, Mean Head.
 This drawing is the property of the Donegal County Council. It is a confidential document and must not be copied, used, or its contents divulged without prior written consent. This document should not be relied on or used in circumstances other than those for which it was originally prepared. RPS / Barry Transportation accepts no responsibility for this document to any other party other than the party by whom it was commissioned.

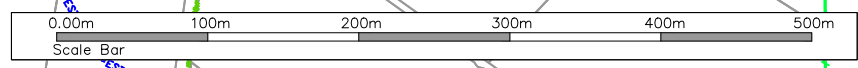
Rev.	Date	Drawn	Description	Chk'd	Appr.
P01	04.11.25	MC	ISSUE FOR PLANNING	SS	EC

Project Title: TEN-T Priority Route Improvement Project, Donegal Section 2 - N56/N13 Letterkenny to Manorcunningham		Status: A3
Drawing Title: EXISTING UTILITIES		Rev: P01
Designed: CD	Date: NOV 2025	EIAR Drawing Identifier: EIAR DRAWING 16.05
Drawn: MC	Scale @ A1: 1:2500	File Identifier: TT_MGT0337-RPS-P3-S2-DR-C-UT1001
Approved: EC	@ A3: 1:5000	
Checked: SS	Sheet: 03 of 05	



LEGEND:

PROPOSED DEVELOPMENT BOUNDARY	EXISTING UNDERGROUND ESB CABLE LV	ESB LV
PROPOSED DESIGN	EXISTING EIR DUCTING	EIR
EXISTING OVERHEAD ESB LINE 38KV	EXISTING ENET CABLE	EN
EXISTING OVERHEAD ESB LINE 110KV	EXISTING WATERMAIN	WM
EXISTING OVERHEAD ESB LINE MV	EXISTING WATERMAIN NON-SERVICE LINE	WM
EXISTING UNDERGROUND ESB CABLE MV	EXISTING WATERMAIN PRESSURE ZONE	WM
EXISTING OVERHEAD ESB LINE LV	EXISTING FIBRE NETWORK	FB



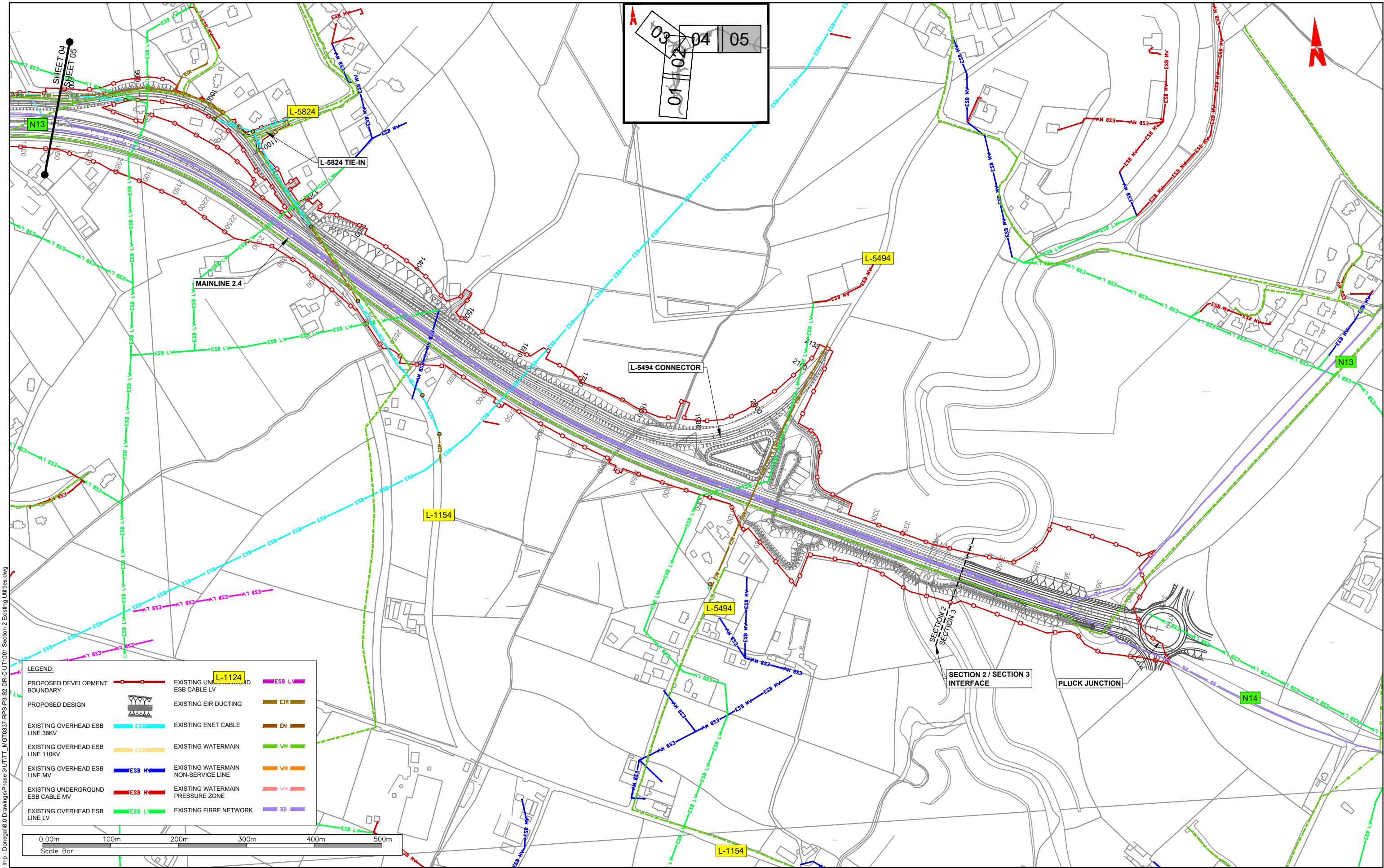
TT-MGT0337 - Ten-T Priority Route Imp - Donegal@8.0 DrawingsPhase 3/UTTT_MGT0337-RPS-P3-S2-DR-C-UT1001 Section 2 Existing Utilities.dwg



NOTES
 DO NOT SCALE, use figured dimensions only.
 All levels are referred to Ordnance Survey Datum, Main Head.
 This drawing is the property of the Donegal County Council. It is a confidential document and must not be copied, used, or its contents divulged without prior written consent. This document should not be relied on or used in circumstances other than those for which it was originally prepared. RPS/B Barry Transportation accepts no responsibility for this document to any other party other than the party by whom it was commissioned.

Rev.	Date	Drawn	Description	Chk'd	Appr.
P01	04.11.25	MC	ISSUE FOR PLANNING	SS	EC

Project Title: TEN-T Priority Route Improvement Project, Donegal Section 2 - N56/N13 Letterkenny to Manorcunningham		Status: A3
Drawing Title: EXISTING UTILITIES		Rev: P01
Designed: CD	Date: NOV 2025	EIAR Drawing Identifier: EIAR DRAWING 16.05
Drawn: MC	Scale @ A1: 1:2500	File Identifier: TT_MGT0337-RPS-P3-S2-DR-C-UT1001
Approved: EC	@ A3: 1:5000	
Checked: SS	Sheet: 04 of 05	



T:\MGT0337 - Ten-T Priority Route Imp - Donegal\B.0 Drawings\Phase 3\UTTT_MGT0337-RPS-P3-S2-DR-C-UT1001 Section 2 Existing Utilities.dwg

LEGEND:

PROPOSED DEVELOPMENT BOUNDARY	EXISTING UNDERGROUND ESB CABLE LV	ESB LV
PROPOSED DESIGN	EXISTING EIR DUCTING	EIR
EXISTING OVERHEAD ESB LINE 38KV	EXISTING ENET CABLE	EN
EXISTING OVERHEAD ESB LINE 110KV	EXISTING WATERMAIN	WH
EXISTING OVERHEAD ESB LINE MV	EXISTING WATERMAIN NON-SERVICE LINE	WH
EXISTING UNDERGROUND ESB CABLE MV	EXISTING WATERMAIN PRESSURE ZONE	WH
EXISTING OVERHEAD ESB LINE LV	EXISTING FIBRE NETWORK	BB



NOTES
 DO NOT SCALE, use figured dimensions only.
 All levels are referred to Ordnance Survey Datum, Mean Head.
 This drawing is the property of the Donegal County Council. It is a confidential document and must not be copied, used, or its contents divulged without prior written consent. This document should not be relied on or used in circumstances other than those for which it was originally prepared. RPS / Barry Transportation accepts no responsibility for this document to any other party other than the party by whom it was commissioned.

Rev.	Date	Drawn	Description	Chk'd	Appr.
P01	04.11.25	MC	ISSUE FOR PLANNING	SS	EC

Project Title: TEN-T Priority Route Improvement Project, Donegal Section 2 - N56/N13 Letterkenny to Manorcunningham		Status: A3
Drawing Title: EXISTING UTILITIES		Rev: P01
Designed: CD	Date: NOV 2025	EIAR Drawing Identifier: EIAR DRAWING 16.05
Drawn: MC	Scale @ A1: 1:2500	File Identifier: TT_MGT0337-RPS-P3-S2-DR-C-UT1001
Approved: EC	@ A3: 1:5000	
Checked: SS	Sheet: 05 of 05	