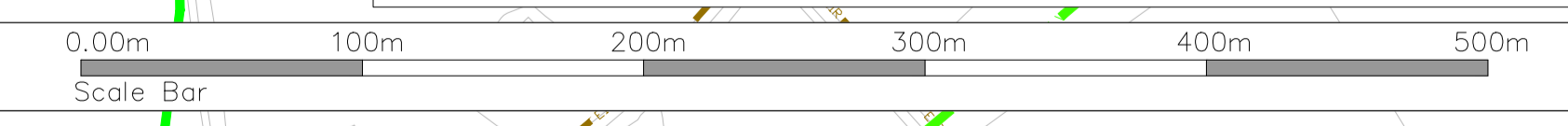


\egis\racine\localbu\mens\UBB\0 - Projects\Dublin\Projects\Harcrow\Barry\16 Projects\Y16112-BT-1A-HEL-S3-DR-CU-2020_Existing_Uilities.dwg
 CYAL50441196
 © Taitte Éireann - Surveying

LEGEND:

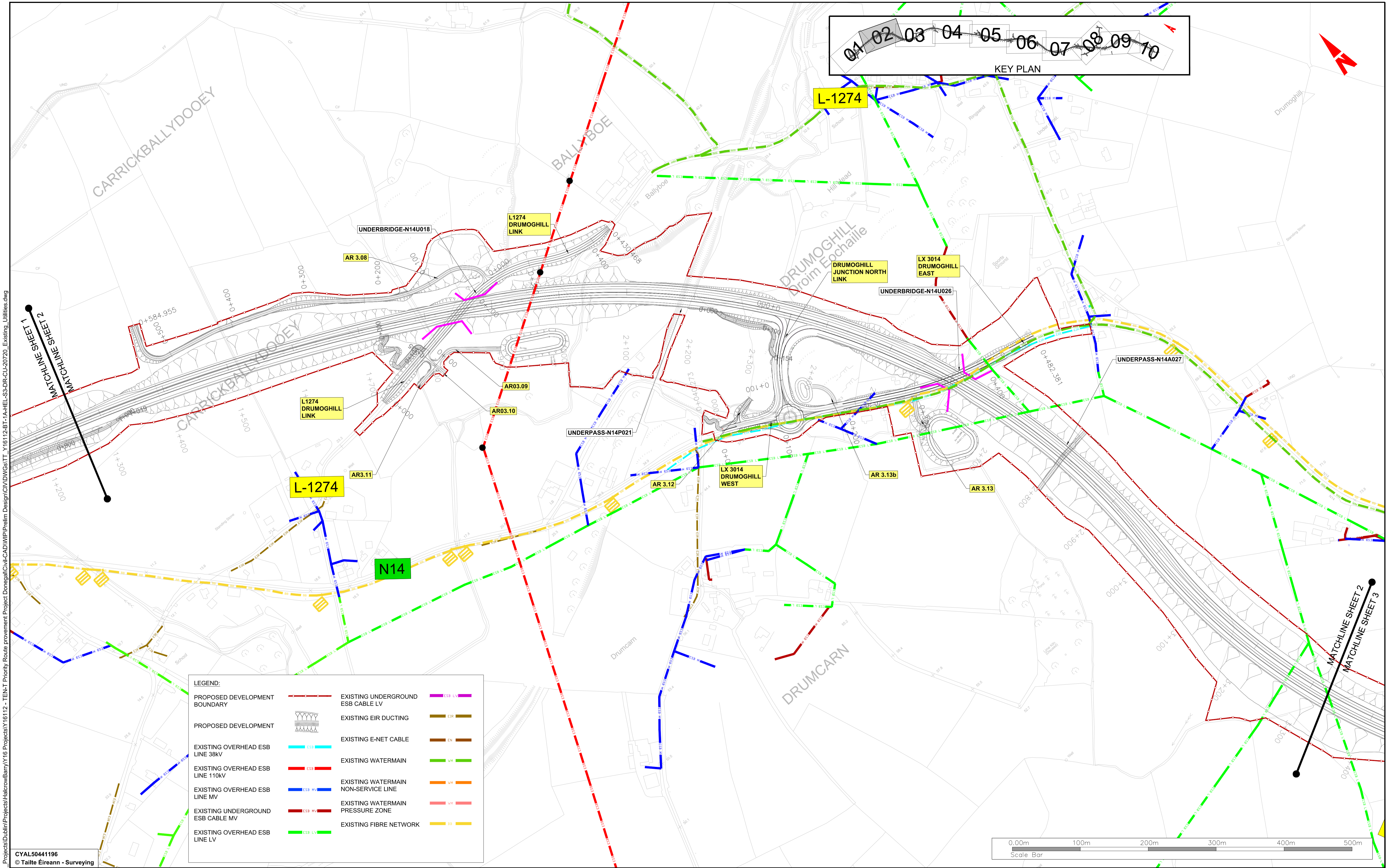
PROPOSED DEVELOPMENT BOUNDARY	EXISTING UNDERGROUND ESB CABLE LV	EXISTING EIR DUCTING
PROPOSED DEVELOPMENT	EXISTING EIR NET CABLE	EXISTING E-NET CABLE
EXISTING OVERHEAD ESB LINE 38kV	EXISTING WATERMAIN	EXISTING WATERMAIN NON-SERVICE LINE
EXISTING OVERHEAD ESB LINE 110kV	EXISTING WATERMAIN PRESSURE ZONE	EXISTING FIBRE NETWORK
EXISTING OVERHEAD ESB LINE MV	EXISTING UNDERGROUND ESB CABLE MV	
EXISTING UNDERGROUND ESB CABLE LV		



Notes
 DO NOT SCALE. Use figured dimensions only. All levels are referred to Ordnance Survey Datum, Mean Head.
 This drawing is the property of Donegal County Council. It is a confidential document and must not be copied, used, or its contents divulged without prior written consent. This document should not be relied on or used in circumstances other than those for which it was originally prepared. Barry Transportation accepts no responsibility for this document to any other party other than the party by whom it was commissioned.

Rev.	Date	Drawn	Description	Chk'd	Appr.
P01	26.11.25	MG	ISSUE FOR PLANNING	JMM	ED

Project Title: TEN-T PRIORITY ROUTE IMPROVEMENT PROJECT DONEGAL Section 3 - N14 Manorcunningham to Lifford/Strabane/A5 Link			Status: A3
Drawing Title: EXISTING UTILITIES			Rev: P01
Designed: JMM	Date: NOV 2025	EIAR Drawing Identifier:	
Drawn: MG	Scale @ A1: 1:2500	EIAR Drawing 16.06	
Approved: ED	@ A3: 1:5000	File Identifier:	
Checked: JMM	Sheet: 1 OF 10	TT_Y16112-BT-1A-HEL-S3-DR-CU-2020	



CYAL50441196 © Taitte Éireann - Surveying

LEGEND:

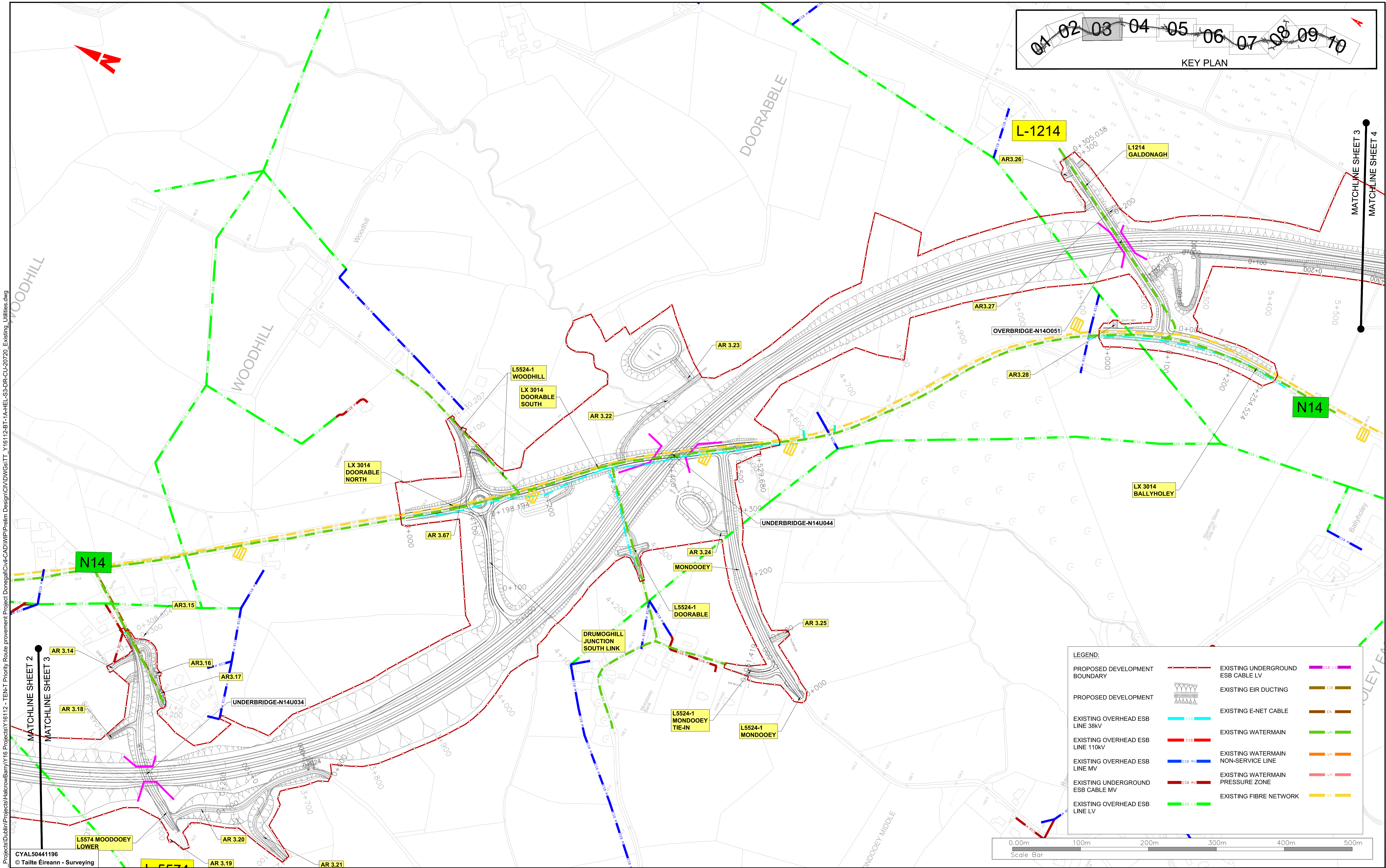
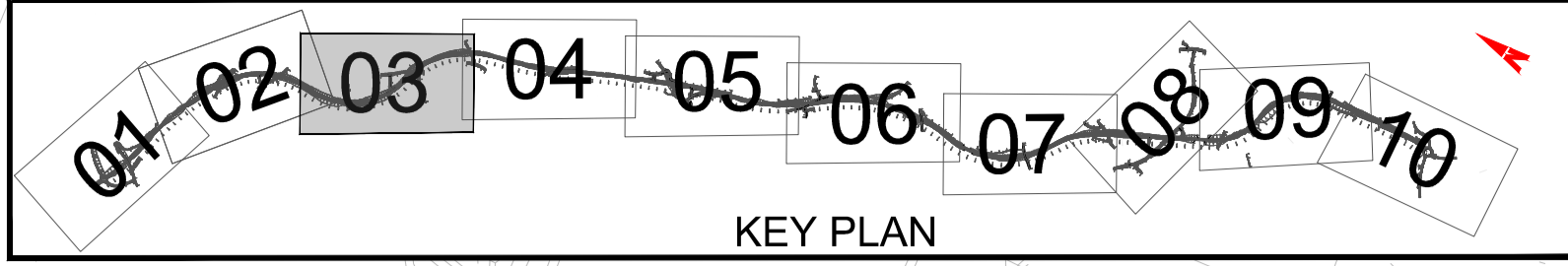
PROPOSED DEVELOPMENT BOUNDARY		EXISTING UNDERGROUND ESB CABLE LV	
PROPOSED DEVELOPMENT		EXISTING EIR DUCTING	
EXISTING OVERHEAD ESB LINE 38kV		EXISTING E-NET CABLE	
EXISTING OVERHEAD ESB LINE 110kV		EXISTING WATERMAIN	
EXISTING OVERHEAD ESB LINE MV		EXISTING WATERMAIN NON-SERVICE LINE	
EXISTING UNDERGROUND ESB CABLE MV		EXISTING WATERMAIN PRESSURE ZONE	
EXISTING OVERHEAD ESB LINE LV		EXISTING FIBRE NETWORK	



Notes
 DO NOT SCALE. Use figured dimensions only. All levels are referred to Ordnance Survey Datum, Mean Head.
 This drawing is the property of Donegal County Council. It is a confidential document and must not be copied, used, or its contents divulged without prior written consent. This document should not be relied on or used in circumstances other than those for which it was originally prepared. Barry Transportation accepts no responsibility for this document to any other party other than the party by whom it was commissioned.

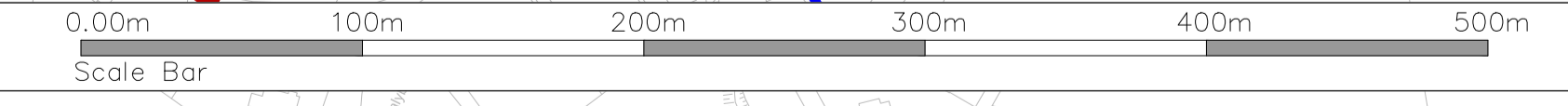
Rev.	Date	Drawn	Description	Chk'd	Appr.
P01	26.11.25	MG	ISSUE FOR PLANNING	JMM	ED

Project Title: TEN-T PRIORITY ROUTE IMPROVEMENT PROJECT DONEGAL		Section 3 - N14 Manorcunningham to Lifford/Strabane/A5 Link	
Drawing Title: EXISTING UTILITIES		Status: A3	
Designed: JMM	Date: NOV 2025	EIAR Drawing Identifier:	Rev: P01
Drawn: MG	Scale @ A1: 1:2500	EIAR Drawing 16.06	
Approved: ED	@ A3: 1:5000	File Identifier:	
Checked: JMM	Sheet: 2 OF 10	TT_Y16112-BT-1A-HEL-S3-DR-CU-20720	



LEGEND:

PROPOSED DEVELOPMENT BOUNDARY	EXISTING UNDERGROUND ESB CABLE LV	ESB LV
PROPOSED DEVELOPMENT	EXISTING EIR DUCTING	EIR
EXISTING OVERHEAD ESB LINE 38kV	EXISTING E-NET CABLE	EN
EXISTING OVERHEAD ESB LINE 110kV	EXISTING WATERMAIN	WM
EXISTING OVERHEAD ESB LINE MV	EXISTING WATERMAIN NON-SERVICE LINE	WM
EXISTING UNDERGROUND ESB CABLE MV	EXISTING WATERMAIN PRESSURE ZONE	WM
EXISTING OVERHEAD ESB LINE LV	EXISTING FIBRE NETWORK	FN



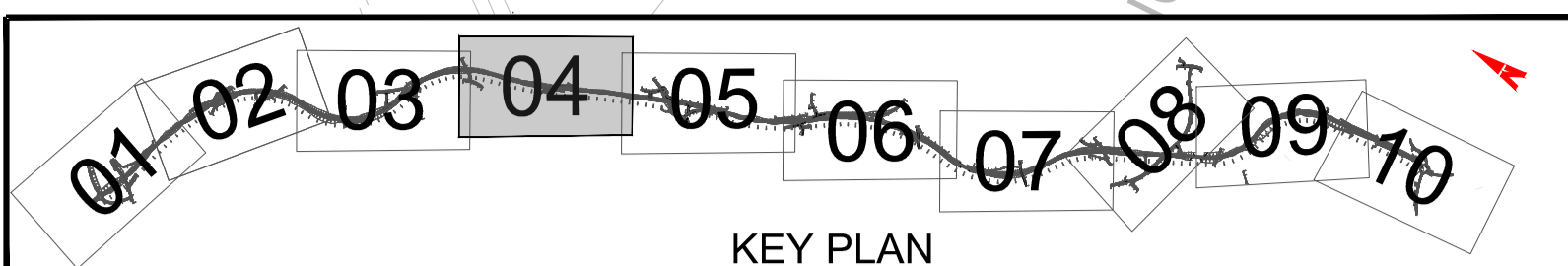
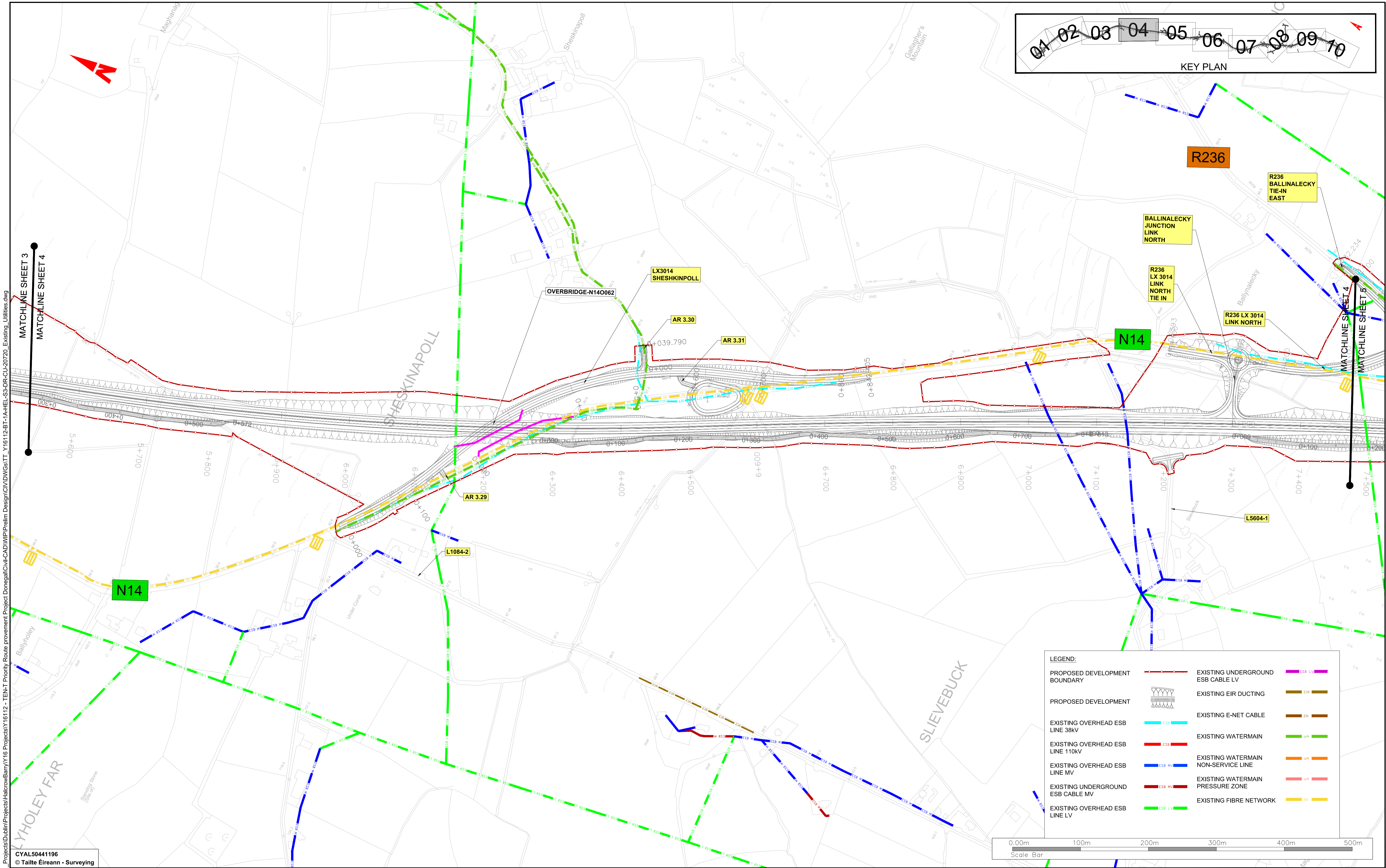
CYAL50441196
© Taitte Éireann - Surveying



Notes
DO NOT SCALE. Use figured dimensions only. All levels are referred to Ordnance Survey Datum, Mean Head.
This drawing is the property of Donegal County Council. It is a confidential document and must not be copied, used, or its contents divulged without prior written consent. This document should not be relied on or used in circumstances other than those for which it was originally prepared. Barry Transportation accepts no responsibility for this document to any other party other than the party by whom it was commissioned.

Rev.	Date	Drawn	Description	Chk'd	Appr.
P01	26.11.25	MG	ISSUE FOR PLANNING	JMM	ED


Project Title: TEN-T PRIORITY ROUTE IMPROVEMENT PROJECT DONEGAL Section 3 - N14 Manorunningham to Lifford/Strabane/A5 Link		Status: A3
Drawing Title: EXISTING UTILITIES		Rev: P01
Designed: JMM	Date: NOV 2025	EIAR Drawing Identifier:
Drawn: MG	Scale @ A1: 1:2500	EIAR Drawing 16.06
Approved: ED	@ A3: 1:5000	File Identifier:
Checked: JMM	Sheet: 3 OF 10	TT_Y16112-BT-1A-HEL-S3-DR-CU-20720



CYAL50441196 © Taite Éireann - Surveying
 \egis\racine\local\mens\UBS\0 - Projects\Dublin\Projects\Halcrow\Barr\16 Projects\Y16112 - TEN-T Priority Route Improvement Project Donegal\Civil-CAD\WIP\Preim Design\CIV\DWG\GATTT_Y16112-BT-1A-HEL-S3-DR-CU-2020_Existing_Uilities.dwg

LEGEND:

PROPOSED DEVELOPMENT BOUNDARY	EXISTING UNDERGROUND ESB CABLE LV	EXISTING EIR DUCTING
PROPOSED DEVELOPMENT	EXISTING OVERHEAD ESB LINE 38KV	EXISTING E-NET CABLE
EXISTING OVERHEAD ESB LINE 110KV	EXISTING OVERHEAD ESB LINE MV	EXISTING WATERMAIN
EXISTING OVERHEAD ESB CABLE MV	EXISTING UNDERGROUND ESB CABLE MV	EXISTING WATERMAIN NON-SERVICE LINE
EXISTING OVERHEAD ESB LINE LV	EXISTING WATERMAIN PRESSURE ZONE	EXISTING FIBRE NETWORK



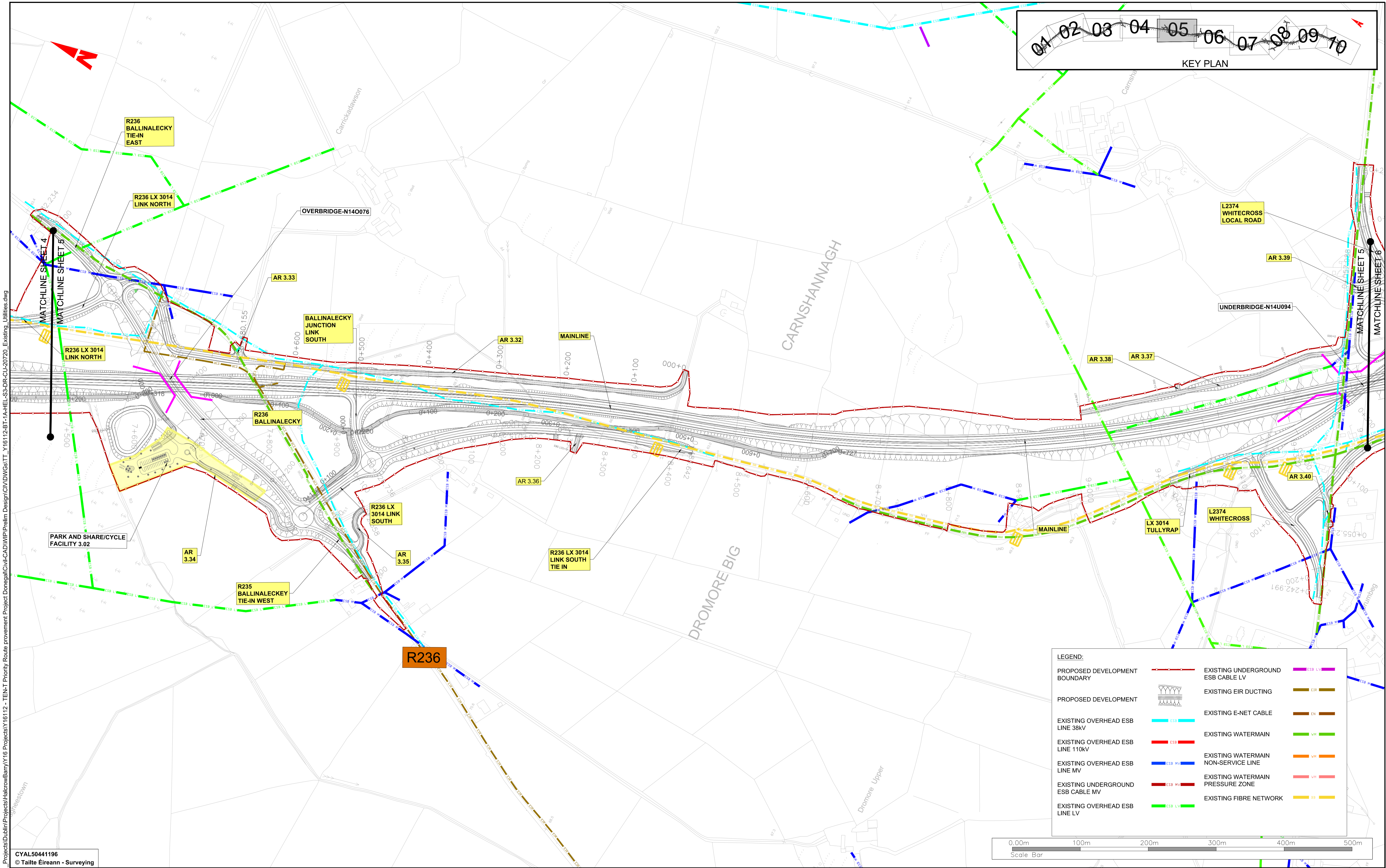
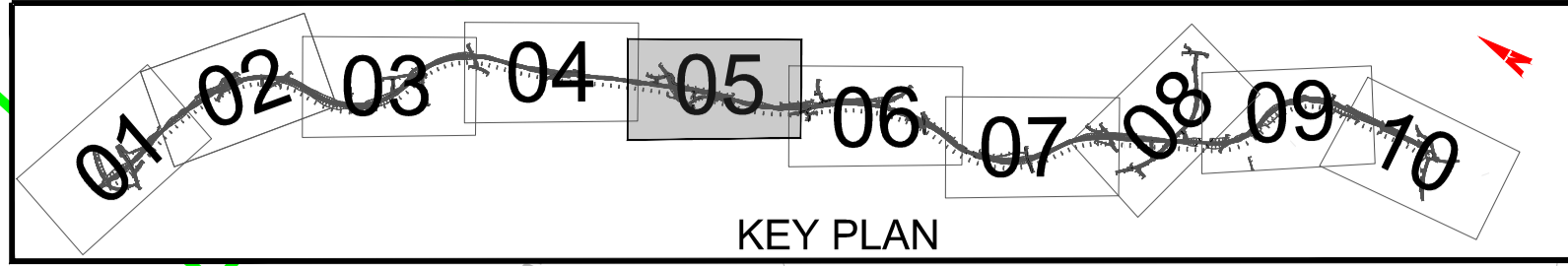
CYAL50441196
© Taite Éireann - Surveying



Notes
 DO NOT SCALE. Use figured dimensions only. All levels are referred to Ordnance Survey Datum, Mean Head.
 This drawing is the property of Donegal County Council. It is a confidential document and must not be copied, used, or its contents divulged without prior written consent. This document should not be relied on or used in circumstances other than those for which it was originally prepared. Barry Transportation accepts no responsibility for this document to any other party other than the party by whom it was commissioned.

Rev.	Date	Drawn	Description	Chk'd	Appr.
P01	26.11.25	MG	ISSUE FOR PLANNING	JMM	ED

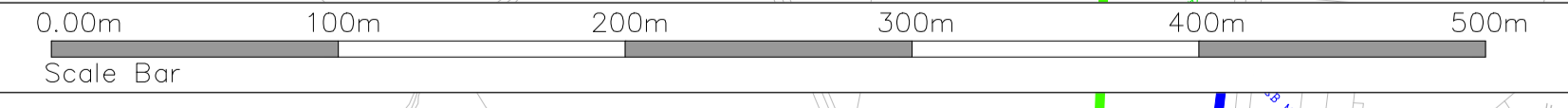
Project Title: TEN-T PRIORITY ROUTE IMPROVEMENT PROJECT DONEGAL Section 3 - N14 Manor Cunninghamham to Lifford/Strabane/A5 Link			Status: A3
Drawing Title: EXISTING UTILITIES			Rev: P01
Designed: JMM	Date: NOV 2025	EIAR Drawing Identifier:	
Drawn: MG	Scale @ A1: 1:2500	EIAR Drawing 16.06	
Approved: ED	@ A3: 1:5000	File Identifier:	
Checked: JMM	Sheet: 4 OF 10	TT_Y16112-BT-1A-HEL-S3-DR-CU-2020	



\regis\racine\localbu_mens\UBB\0_P\Projects\Dublin\Projects\Halcrow\Barry\16 Projects\Y16112-BT-1A-HEL-S3-DR-CU-20220_Existing_Uilities.dwg
 CYAL50441196
 © Taitte Éireann - Surveying

LEGEND:

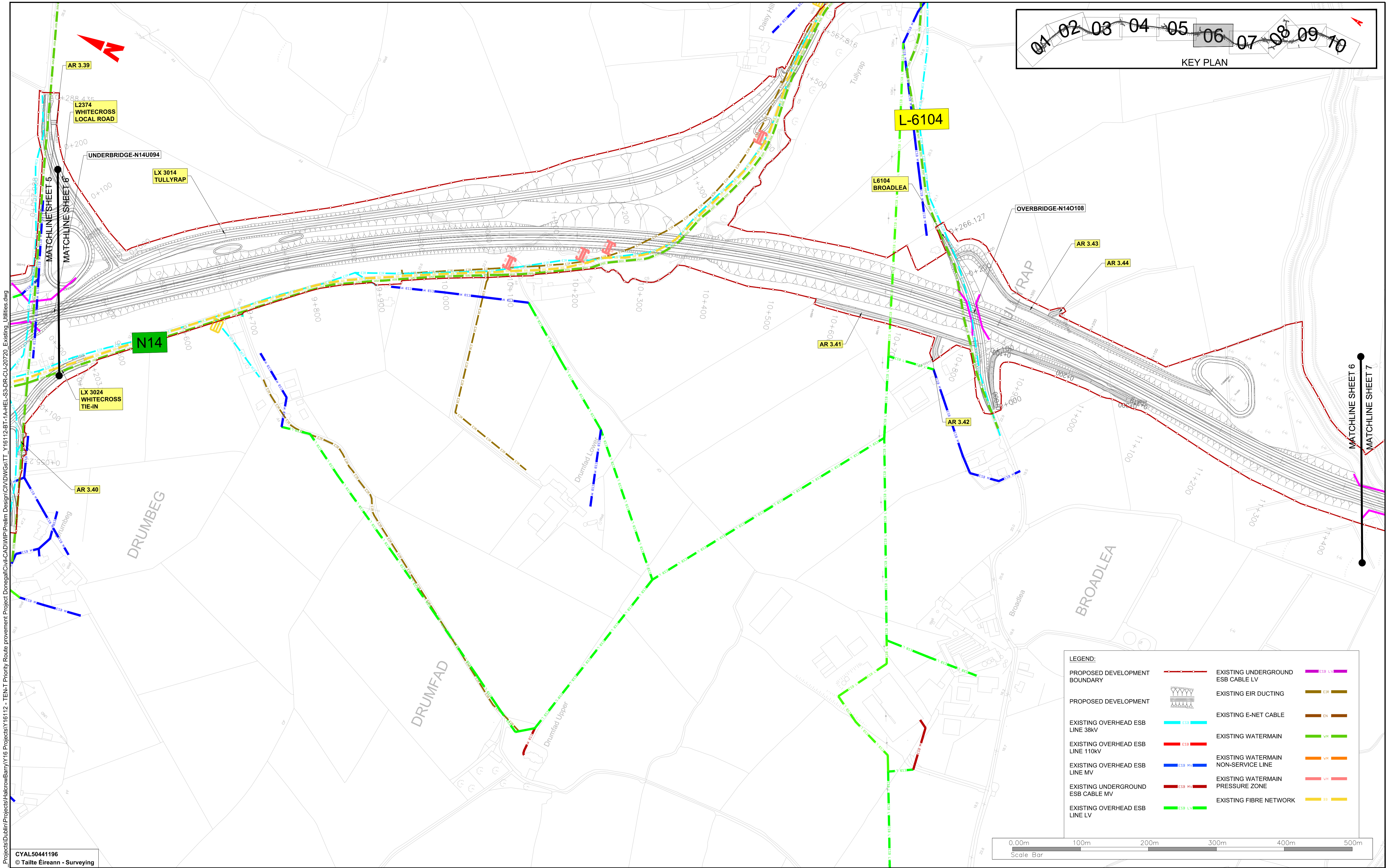
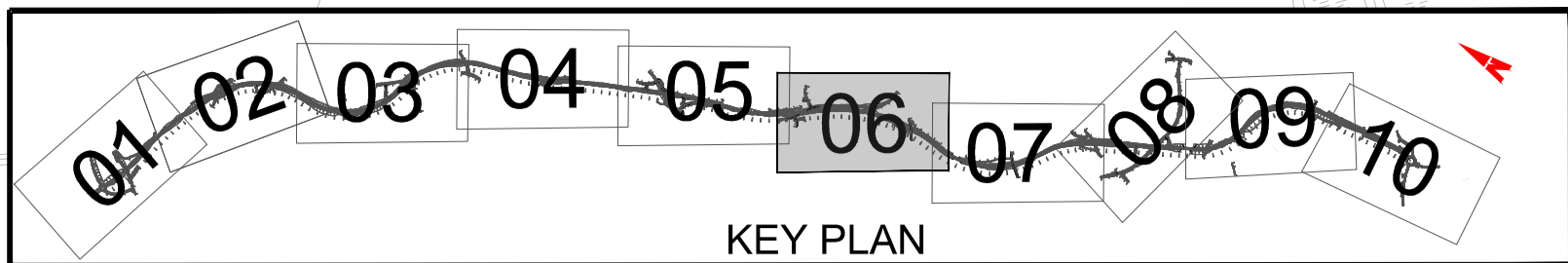
PROPOSED DEVELOPMENT BOUNDARY	EXISTING UNDERGROUND ESB CABLE LV	EXISTING FIBRE NETWORK
PROPOSED DEVELOPMENT	EXISTING EIR DUCTING	
EXISTING OVERHEAD ESB LINE 38kV	EXISTING E-NET CABLE	
EXISTING OVERHEAD ESB LINE 110kV	EXISTING WATERMAIN	
EXISTING OVERHEAD ESB LINE MV	EXISTING WATERMAIN NON-SERVICE LINE	
EXISTING UNDERGROUND ESB CABLE MV	EXISTING WATERMAIN PRESSURE ZONE	
EXISTING OVERHEAD ESB LINE LV		



Notes
 DO NOT SCALE. Use figured dimensions only. All levels are referred to Ordnance Survey Datum, Main Head.
 This drawing is the property of Donegal County Council. It is a confidential document and must not be copied, used, or its contents divulged without prior written consent. This document should not be relied on or used in circumstances other than those for which it was originally prepared. Barry Transportation accepts no responsibility for this document to any other party other than the party by whom it was commissioned.


Rev.	Date	Drawn	Description	Chk'd	Appr.
P01	26.11.25	MG	ISSUE FOR PLANNING	JMM	ED

Project Title: TEN-T PRIORITY ROUTE IMPROVEMENT PROJECT DONEGAL Section 3 - N14 Manorcunningham to Lifford/Strabane/A5 Link		Status: A3
Drawing Title: EXISTING UTILITIES		Rev: P01
Designed: JMM	Date: NOV 2025	EIAR Drawing Identifier:
Drawn: MG	Scale @ A1:1:2500	EIAR Drawing 16.06
Approved: ED	@ A3:1:5000	File Identifier:
Checked: JMM	Sheet: 5 OF 10	TT_Y16112-BT-1A-HEL-S3-DR-CU-20220



LEGEND:

PROPOSED DEVELOPMENT BOUNDARY		EXISTING UNDERGROUND ESB CABLE LV	
PROPOSED DEVELOPMENT		EXISTING EIR DUCTING	
EXISTING OVERHEAD ESB LINE 38kV		EXISTING E-NET CABLE	
EXISTING OVERHEAD ESB LINE 110kV		EXISTING WATERMAIN	
EXISTING OVERHEAD ESB LINE MV		EXISTING WATERMAIN NON-SERVICE LINE	
EXISTING UNDERGROUND ESB CABLE MV		EXISTING WATERMAIN PRESSURE ZONE	
EXISTING OVERHEAD ESB LINE LV		EXISTING FIBRE NETWORK	



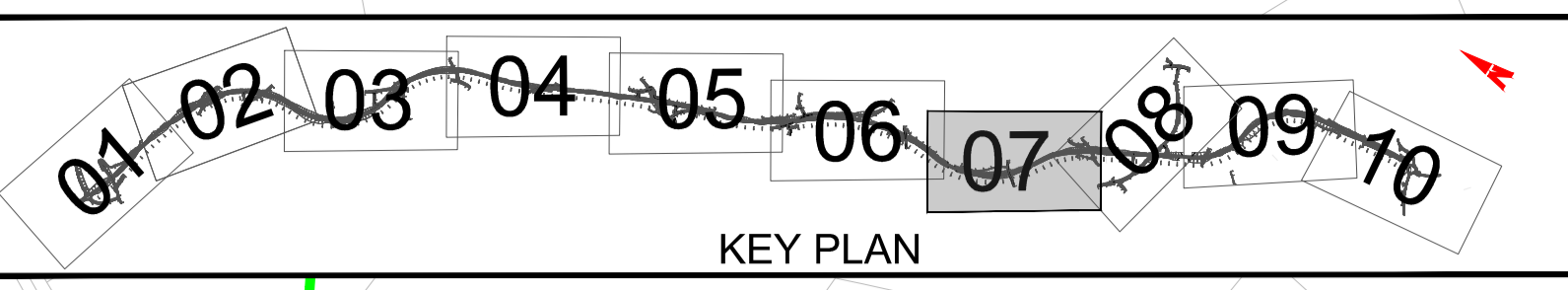
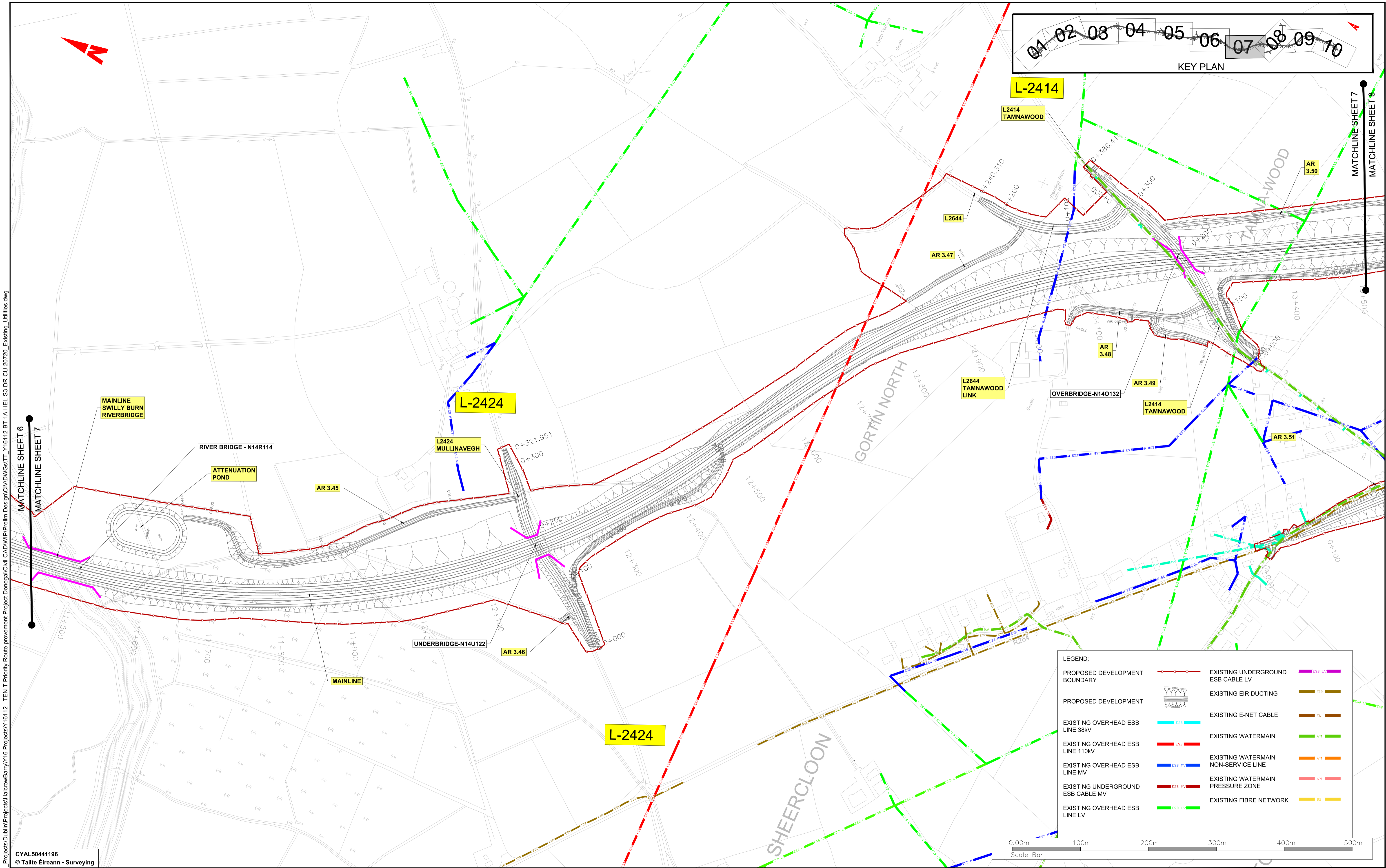
CYAL50441196
© Talte Éireann - Surveying



Notes
DO NOT SCALE. Use figured dimensions only. All levels are referred to Ordnance Survey Datum, Mean Head.
This drawing is the property of Donegal County Council. It is a confidential document and must not be copied, used, or its contents divulged without prior written consent. This document should not be relied on or used in circumstances other than those for which it was originally prepared. Barry Transportation accepts no responsibility for this document to any other party other than the party by whom it was commissioned.

Rev.	Date	Drawn	Description	Chk'd	Appr.
P01	26.11.25	MG	ISSUE FOR PLANNING	JMM	ED

Project Title: TEN-T PRIORITY ROUTE IMPROVEMENT PROJECT DONEGAL		Section 3 - N14 Manorunningham to Lifford/Strabane/A5 Link	
Drawing Title: EXISTING UTILITIES		Status: A3	
Designed: JMM	Date: NOV 2025	EIAR Drawing Identifier:	Rev: P01
Drawn: MG	Scale @ A1: 1:2500	EIAR Drawing 16.06	
Approved: ED	@ A3: 1:5000	File Identifier:	
Checked: JMM	Sheet: 6 OF 10	TT_Y16112-BT-1A-HEL-S3-DR-CU-20720	



LEGEND:

PROPOSED DEVELOPMENT BOUNDARY	EXISTING UNDERGROUND ESB CABLE LV	EXISTING FIBRE NETWORK
PROPOSED DEVELOPMENT	EXISTING EIR DUCTING	EXISTING WATERMAIN NON-SERVICE LINE
EXISTING OVERHEAD ESB LINE 38kV	EXISTING E-NET CABLE	EXISTING WATERMAIN PRESSURE ZONE
EXISTING OVERHEAD ESB LINE 110kV	EXISTING WATERMAIN	EXISTING FIBRE NETWORK
EXISTING OVERHEAD ESB LINE MV	EXISTING WATERMAIN NON-SERVICE LINE	
EXISTING UNDERGROUND ESB CABLE MV	EXISTING WATERMAIN PRESSURE ZONE	
EXISTING OVERHEAD ESB LINE LV	EXISTING FIBRE NETWORK	



CYAL50441196
© Taitte Éireann - Surveying



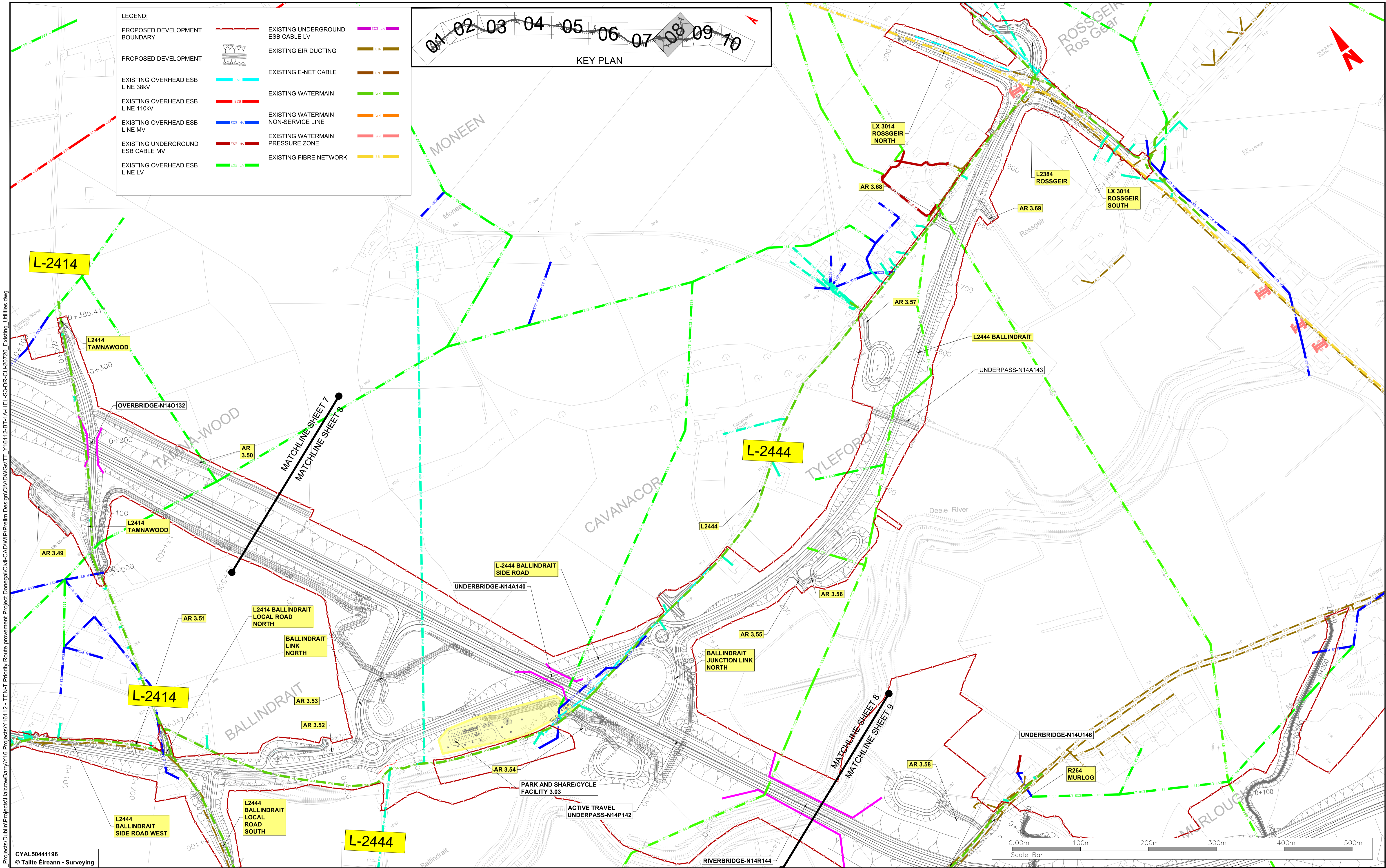
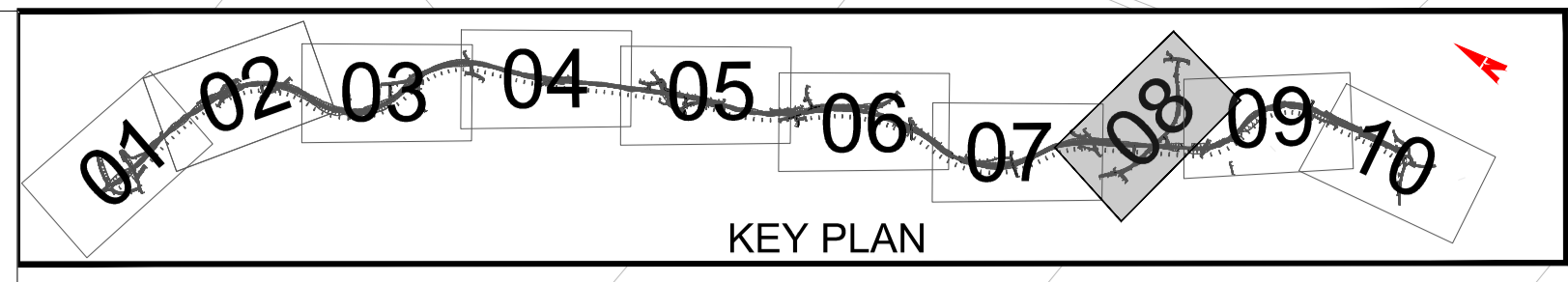
Notes
DO NOT SCALE. Use figured dimensions only. All levels are referred to Ordnance Survey Datum, Mean Head.
This drawing is the property of Donegal County Council. It is a confidential document and must not be copied, used, or its contents divulged without prior written consent. This document should not be relied on or used in circumstances other than those for which it was originally prepared. Barry Transportation accepts no responsibility for this document to any other party other than the party by whom it was commissioned.

Rev.	Date	Drawn	Description	Chk'd	Appr.
P01	26.11.25	MG	ISSUE FOR PLANNING	JMM	ED

Project Title: TEN-T PRIORITY ROUTE IMPROVEMENT PROJECT DONEGAL Section 3 - N14 Manorcunningham to Lifford/Strabane/A5 Link		Drawing Title: EXISTING UTILITIES		Status: A3
Designed: JMM	Date: NOV 2025	EIAR Drawing Identifier:	Rev: P01	
Drawn: MG	Scale @ A1:1:2500 @ A3:1:5000	EIAR Drawing Identifier: TT_Y16112-BT-1A-HEL-S3-DR-CU-20720		
Approved: ED	Sheet: 7 OF 10			
Checked: JMM				

LEGEND:

PROPOSED DEVELOPMENT BOUNDARY	EXISTING UNDERGROUND ESB CABLE LV	EXISTING EIR DUCTING
PROPOSED DEVELOPMENT	EXISTING EIR DUCTING	EXISTING E-NET CABLE
EXISTING OVERHEAD ESB LINE 38kV	EXISTING E-NET CABLE	EXISTING WATERMAIN
EXISTING OVERHEAD ESB LINE 110kV	EXISTING WATERMAIN	EXISTING WATERMAIN NON-SERVICE LINE
EXISTING OVERHEAD ESB LINE MV	EXISTING WATERMAIN NON-SERVICE LINE	EXISTING WATERMAIN PRESSURE ZONE
EXISTING UNDERGROUND ESB CABLE MV	EXISTING WATERMAIN PRESSURE ZONE	EXISTING FIBRE NETWORK
EXISTING OVERHEAD ESB LINE LV	EXISTING FIBRE NETWORK	



\egis\racine\localbu_mens\UBS\0 - Projects\Dublin\Projects\Harcrow\Barry\16 Projects\Y16112-BT-1A-HEL-S3-DR-CU-20720_Existing_Uilities.dwg
 CYAL50441196 © Taite Éireann - Surveying



Notes
 DO NOT SCALE. Use figured dimensions only. All levels are referred to Ordnance Survey Datum, Mean Head.
 This drawing is the property of Donegal County Council. It is a confidential document and must not be copied, used, or its contents divulged without prior written consent. This document should not be relied on or used in circumstances other than those for which it was originally prepared. Barry Transportation accepts no responsibility for this document to any other party other than the party by whom it was commissioned.

Rev.	Date	Drawn	Description	Chk'd	Appr.
P01	26.11.25	MG	ISSUE FOR PLANNING	JMM	ED


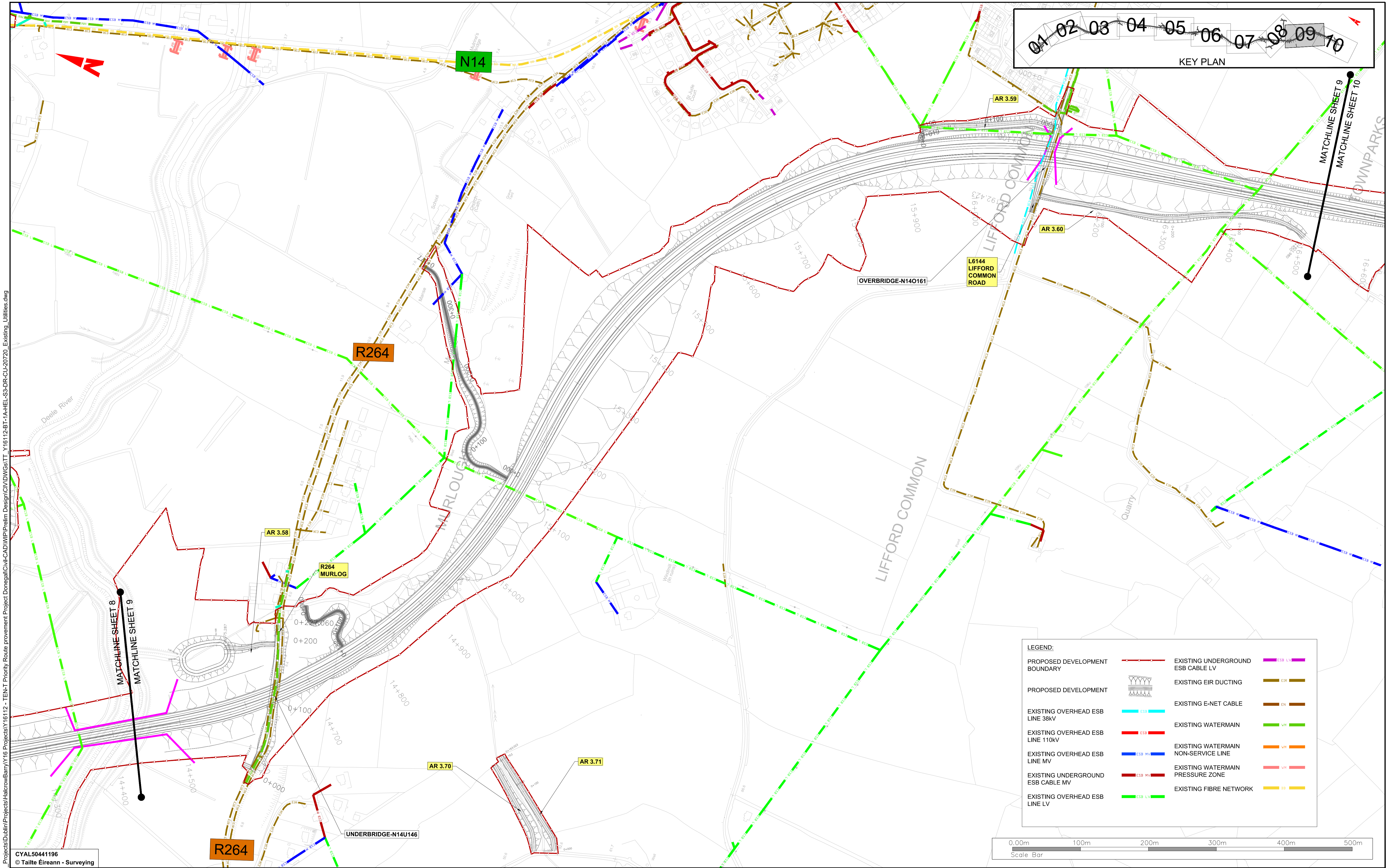
Project Title: TEN-T PRIORITY ROUTE IMPROVEMENT PROJECT DONEGAL Section 3 - N14 Manorunningham to Lifford/Strabane/A5 Link

Drawing Title: EXISTING UTILITIES

Status: A3

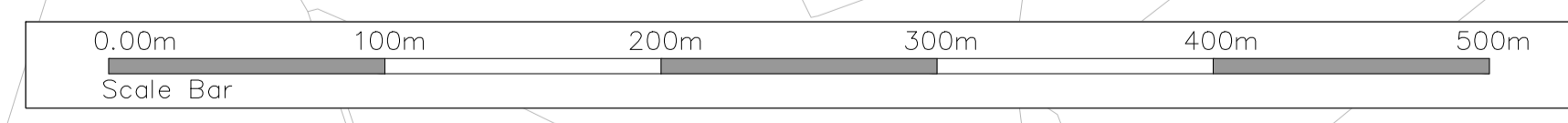
Rev: P01

Designed: JMM	Date: NOV 2025	EIAR Drawing Identifier:
Drawn: MG	Scale @ A1:1:2500	EIAR Drawing 16.06
Approved: ED	@ A3:1:5000	File Identifier:
Checked: JMM	Sheet: 8 OF 10	TT_Y16112-BT-1A-HEL-S3-DR-CU-20720



LEGEND:

PROPOSED DEVELOPMENT BOUNDARY	EXISTING UNDERGROUND ESB CABLE LV	EXISTING EIR DUCTING
PROPOSED DEVELOPMENT	EXISTING EIR DUCTING	EXISTING E-NET CABLE
EXISTING OVERHEAD ESB LINE 38kV	EXISTING WATERMAIN	EXISTING WATERMAIN NON-SERVICE LINE
EXISTING OVERHEAD ESB LINE 110kV	EXISTING WATERMAIN PRESSURE ZONE	EXISTING FIBRE NETWORK
EXISTING OVERHEAD ESB LINE MV	EXISTING UNDERGROUND ESB CABLE MV	
EXISTING UNDERGROUND ESB CABLE MV	EXISTING OVERHEAD ESB LINE LV	



CYAL50441196
© Taite Éireann - Surveying



Notes
DO NOT SCALE. Use figured dimensions only. All levels are referred to Ordnance Survey Datum, Mean Head.
This drawing is the property of Donegal County Council. It is a confidential document and must not be copied, used, or its contents divulged without prior written consent. This document should not be relied on or used in circumstances other than those for which it was originally prepared. Barry Transportation accepts no responsibility for this document to any other party other than the party by whom it was commissioned.

Rev.	Date	Drawn	Description	Chk'd	Appr.
P01	26.11.25	MG	ISSUE FOR PLANNING	JMM	ED

Project Title: TEN-T PRIORITY ROUTE IMPROVEMENT PROJECT DONEGAL		Section 3 - N14 Manorcunningham to Lifford/Strabane/A5 Link	
Drawing Title: EXISTING UTILITIES		Status: A3	
Designed: JMM	Date: NOV 2025	EAIR Drawing Identifier:	Rev: P01
Drawn: MG	Scale @ A1: 1:2500	EAIR Drawing 16.06	
Approved: ED	@ A3: 1:5000	File Identifier:	
Checked: JMM	Sheet: 9 OF 10	TT_Y16112-BT-1A-HEL-S3-DR-CU-20720	

