

LEGEND:

	PROPOSED DEVELOPMENT BOUNDARY		EXISTING UNDERGROUND ESB LINE MV		ESB MV
	PROPOSED OVERHEAD ESB DIVERSION - 110kV (HV)		PROPOSED ESB POLE SET		PROPOSED ESB TOWER
	EXISTING OVERHEAD ESB LINE 110kV		PROPOSED ESB POLE - 38kV & BELOW (INDICATIVE)		PROPOSED UNDERGROUND DIVERSION - 38kV & BELOW
	EXISTING OVERHEAD ESB LINE 38kV		PROPOSED OVERHEAD DIVERSION - 38kV & BELOW		
	EXISTING OVERHEAD ESB LINE LV				
	EXISTING OVERHEAD ESB LINE MV				
	EXISTING UNDERGROUND ESB CABLE LV				

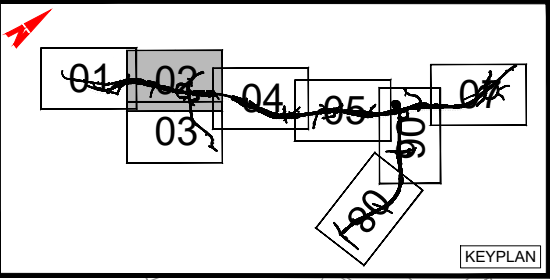
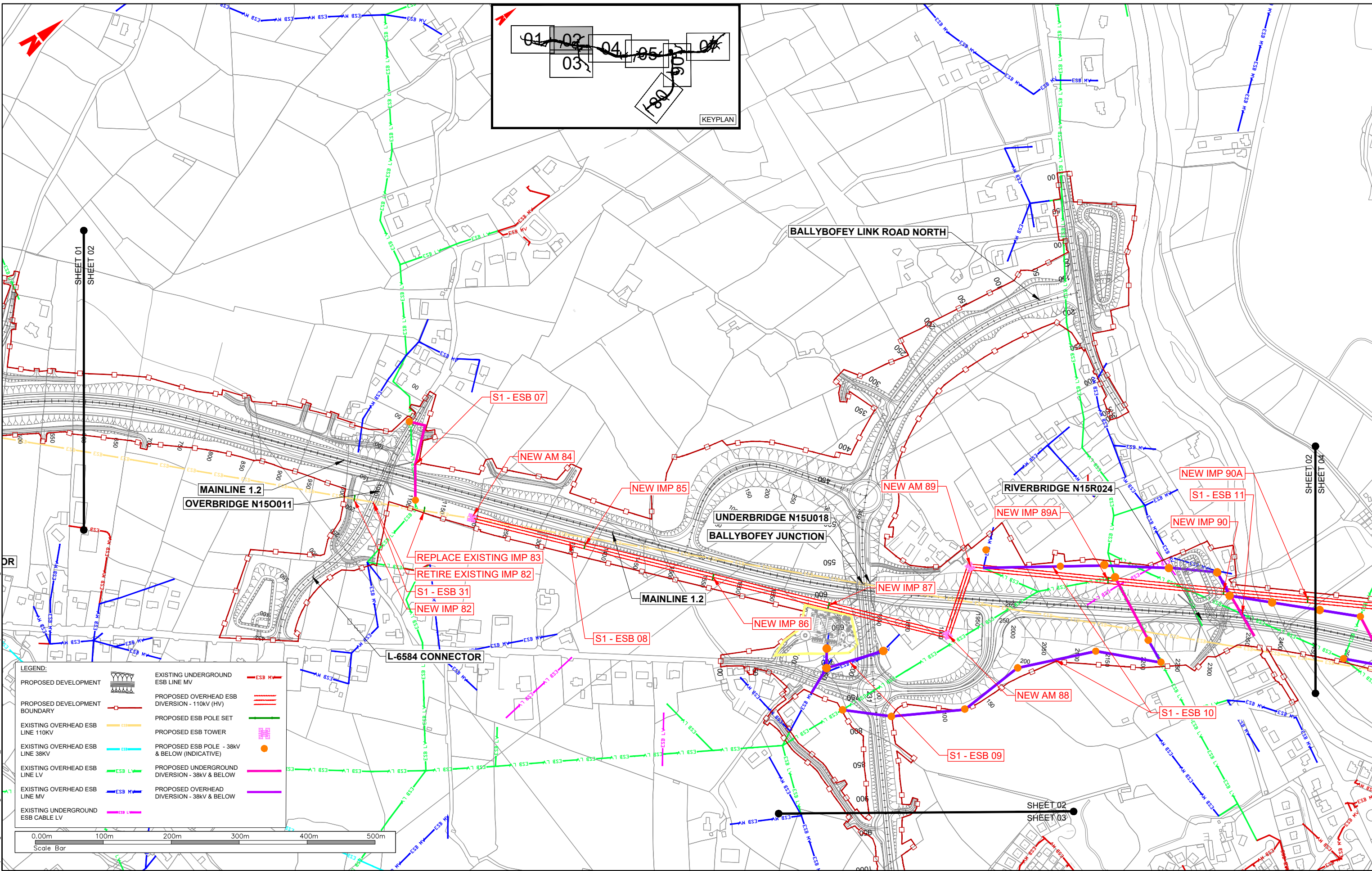
0,00m 100m 200m 300m 400m 500m
Scale Bar

T:\MGTO337 - Ten-T Priority Route Improvement Phase 3\UTTT_MGT0337-RPS-P3-S1-DR-C-UT1002-Proposed ESB Diversions.dwg

NOTES
 DO NOT SCALE, use figured dimensions only.
 All levels are referred to Ordnance Survey Datum, Mean Head.
 This drawing is the property of the Donegal County Council. It is a confidential document and must not be copied, used, or its contents divulged without prior written consent. This document should not be relied on or used in circumstances other than those for which it was originally prepared. RPS / Barry Transportation accepts no responsibility for this document to any other party other than the party by whom it was commissioned.

Rev.	Date	Drawn	Description	Chk'd	Appr.
P02	05.03.26	MC	ISSUE FOR PLANNING	PS	EC
P01	29.01.26	MC	ISSUE FOR PLANNING	PS	EC

Project Title: TEN-T Priority Route Improvement Project, Donegal Section 1 - N15/N13 Ballybofey / Stranorlar Urban Region		Status: A3
Drawing Title: PROPOSED ESB DIVERSIONS		Rev: P02
Designed: SS	Date: JAN 2026	EIAR Drawing Identifier: EIAR DRAWING 16.07
Drawn: MC	Scale @ A1: 1:2500	File Identifier: TT_MGT0337-RPS-P3-S1-DR-C-UT1002
Approved: EC	@ A3: 1:5000	
Checked: PS	Sheet: 01 of 08	



LEGEND:

PROPOSED DEVELOPMENT	EXISTING UNDERGROUND ESB LINE MV	ESB MV
PROPOSED DEVELOPMENT BOUNDARY	PROPOSED OVERHEAD ESB DIVERSION - 110KV (HV)	ESB HV
EXISTING OVERHEAD ESB LINE 110KV	PROPOSED ESB POLE SET	ESB PS
EXISTING OVERHEAD ESB LINE 38KV	PROPOSED ESB TOWER	ESB T
EXISTING OVERHEAD ESB LINE LV	PROPOSED ESB POLE - 38KV & BELOW (INDICATIVE)	ESB P
EXISTING OVERHEAD ESB LINE MV	PROPOSED UNDERGROUND DIVERSION - 38KV & BELOW	ESB U
EXISTING UNDERGROUND ESB CABLE LV	PROPOSED OVERHEAD DIVERSION - 38KV & BELOW	ESB O



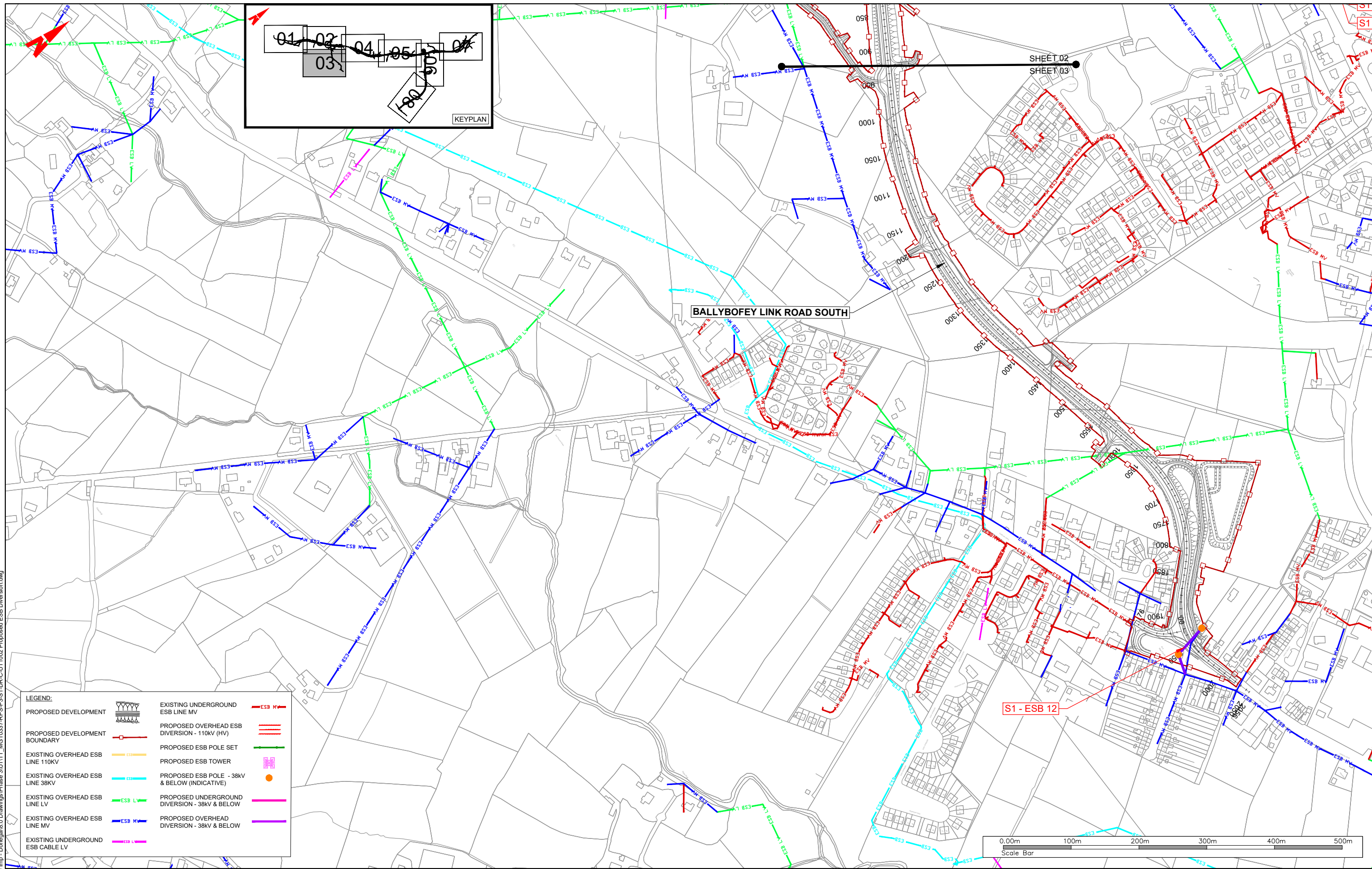
NOTES
 DO NOT SCALE, use figured dimensions only.
 All levels are referred to Ordnance Survey Datum, Main Head.
 This drawing is the property of the Donegal County Council. It is a confidential document and must not be copied, used, or its contents divulged without prior written consent. This document should not be relied on or used in circumstances other than those for which it was originally prepared. RPS / Barry Transportation accepts no responsibility for this document to any other party other than the party by whom it was commissioned.

Rev.	Date	Drawn	Description	Chk'd	Appr.
P02	05.03.26	MC	ISSUE FOR PLANNING	PS	EC
P01	29.01.26	MC	ISSUE FOR PLANNING	PS	EC

Project Title: TEN-T Priority Route Improvement Project, Donegal Section 1 - N15/N13 Ballybofey / Stranorlar Urban Region		Status: A3
Drawing Title: PROPOSED ESB DIVERSIONS		Rev: P02
Designed: SS	Date: JAN 2026	EIAR Drawing Identifier: EIAR DRAWING 16.07
Drawn: MC	Scale @ A1: 1:2500	File Identifier: TT_MGT0337-RPS-P3-S1-DR-C-UT1002
Approved: EC	@ A3: 1:5000	
Checked: PS	Sheet: 02 of 08	

T:\MGT0337 - Ten-T Priority Route Improvement - Donegal\0 Drawings\Phase 3\UTTT_MGT0337-RPS-P3-S1-DR-C-UT1002 Proposed ESB Diversions.dwg





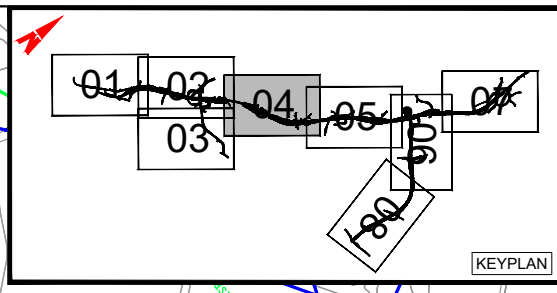
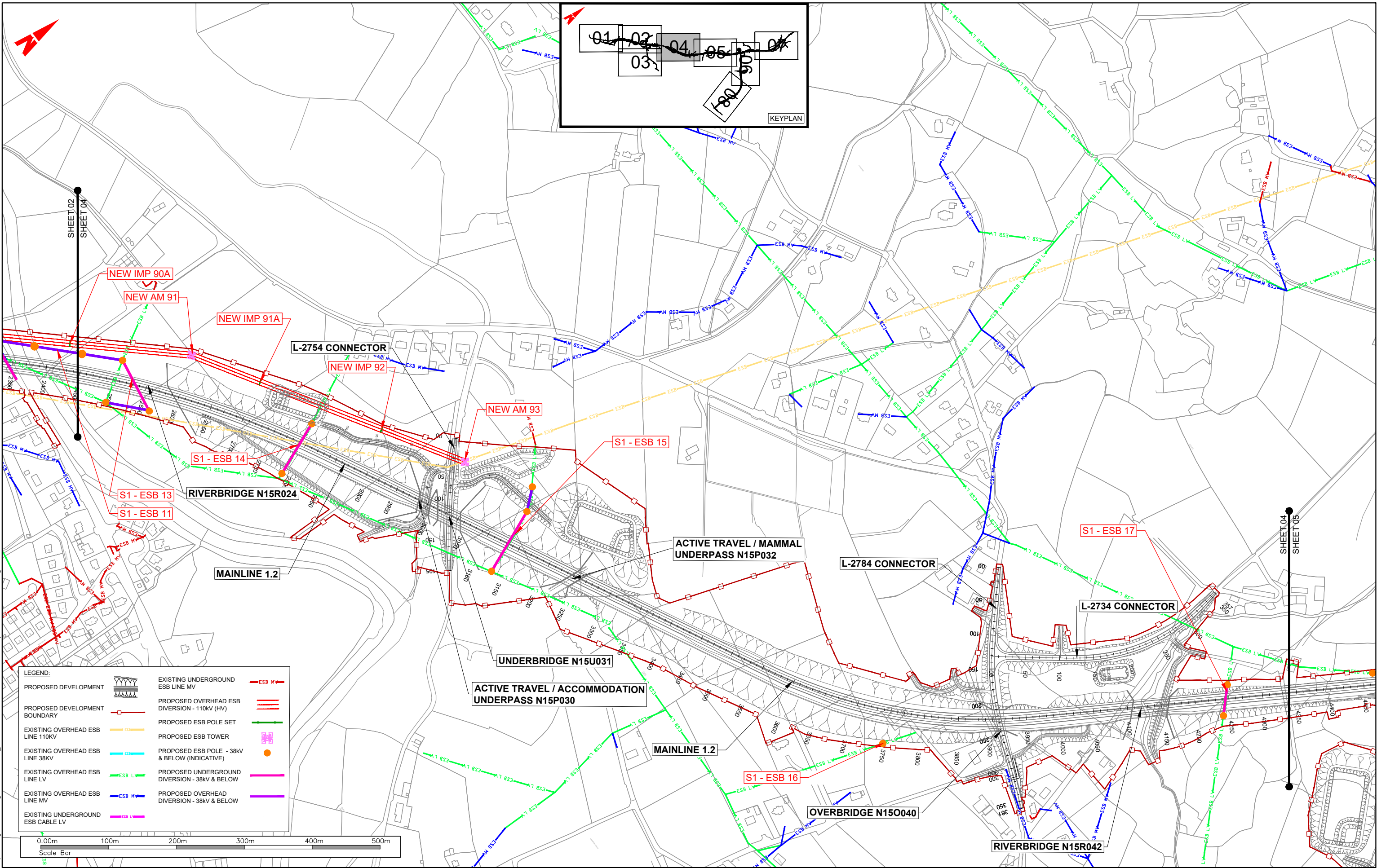
T:\MGT0337 - Ten-T Priority Route Improvement Phase 3\UTTT_MGT0337-RPS-P3-S1-DR-C-UT1002 Proposed ESB Diversion.dwg

LEGEND:	
PROPOSED DEVELOPMENT	EXISTING UNDERGROUND ESB LINE MV
PROPOSED DEVELOPMENT BOUNDARY	PROPOSED OVERHEAD ESB DIVERSION - 110kV (HV)
EXISTING OVERHEAD ESB LINE 110kV	PROPOSED ESB POLE SET
EXISTING OVERHEAD ESB LINE 38kV	PROPOSED ESB TOWER
EXISTING OVERHEAD ESB LINE LV	PROPOSED ESB POLE - 38kV & BELOW (INDICATIVE)
EXISTING OVERHEAD ESB LINE MV	PROPOSED UNDERGROUND DIVERSION - 38kV & BELOW
EXISTING UNDERGROUND ESB CABLE LV	PROPOSED OVERHEAD DIVERSION - 38kV & BELOW

NOTES
 DO NOT SCALE, use figured dimensions only.
 All levels are referred to Ordnance Survey Datum, Mean Head.
 This drawing is the property of the Donegal County Council. It is a confidential document and must not be copied, used, or its contents divulged without prior written consent. This document should not be relied on or used in circumstances other than those for which it was originally prepared. RPS / Barry Transportation accepts no responsibility for this document to any other party other than the party by whom it was commissioned.

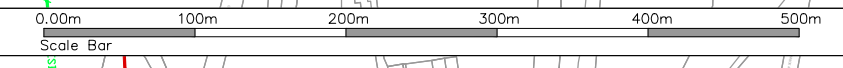
Rev.	Date	Drawn	Description	Chk'd	Appr.
P02	05.03.26	MC	ISSUE FOR PLANNING	PS	EC
P01	29.01.26	MC	ISSUE FOR PLANNING	PS	EC

Project Title: TEN-T Priority Route Improvement Project, Donegal Section 1 - N15/N13 Ballybofey / Stranorlar Urban Region		Status: A3
Drawing Title: PROPOSED ESB DIVERSIONS		Rev: P02
Designed: SS	Date: JAN 2026	EIAR Drawing Identifier: EIAR DRAWING 16.07
Drawn: MC	Scale @ A1: 1:2500	File Identifier: TT_MGT0337-RPS-P3-S1-DR-C-UT1002
Approved: EC	@ A3: 1:5000	
Checked: PS	Sheet: 03 of 08	



LEGEND:

PROPOSED DEVELOPMENT	EXISTING UNDERGROUND ESB LINE MV	ESB MV
PROPOSED DEVELOPMENT BOUNDARY	PROPOSED OVERHEAD ESB DIVERSION - 110kV (HV)	ESB HV
EXISTING OVERHEAD ESB LINE 110kV	PROPOSED ESB POLE SET	ESB LV
EXISTING OVERHEAD ESB LINE 38kV	PROPOSED ESB TOWER	ESB MV
EXISTING OVERHEAD ESB LINE LV	PROPOSED ESB POLE - 38kV & BELOW (INDICATIVE)	ESB LV
EXISTING OVERHEAD ESB LINE MV	PROPOSED UNDERGROUND DIVERSION - 38kV & BELOW	ESB MV
EXISTING UNDERGROUND ESB CABLE LV	PROPOSED OVERHEAD DIVERSION - 38kV & BELOW	ESB LV



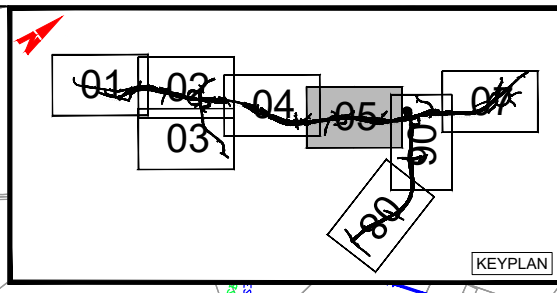
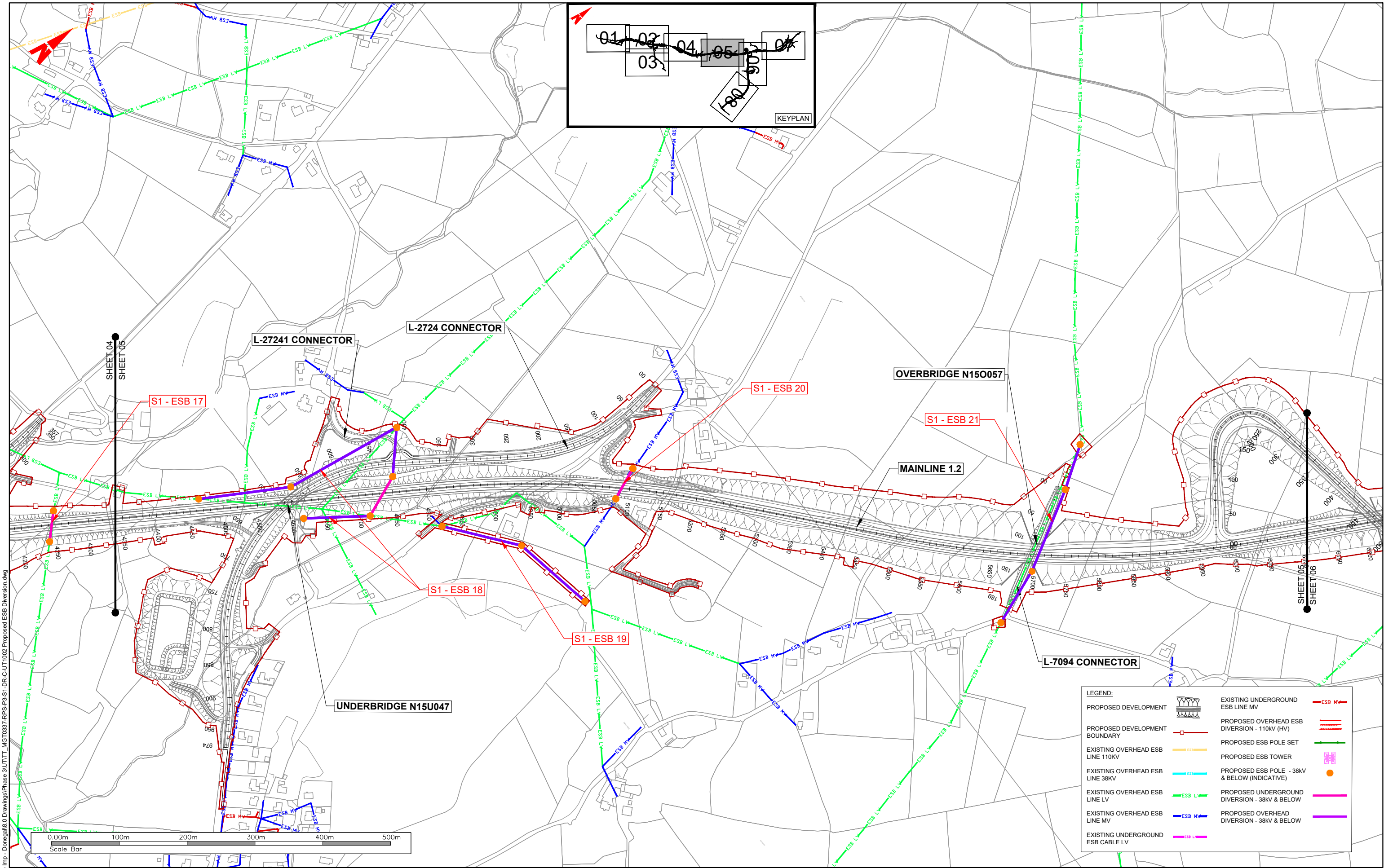
T:\MGT0337 - Ten-T Priority Route Improvement Phase 3\UTTT_MGT0337-RPS-P3-S1-DR-C-UT1002 Proposed ESB Diversions.dwg



NOTES
 DO NOT SCALE, use figured dimensions only.
 All levels are referred to Ordnance Survey Datum, Main Head.
 This drawing is the property of the Donegal County Council. It is a confidential document and must not be copied, used, or its contents divulged without prior written consent. This document should not be relied on or used in circumstances other than those for which it was originally prepared. RPS / Barry Transportation accepts no responsibility for this document to any other party other than the party by whom it was commissioned.

Rev.	Date	Drawn	Description	Chk'd	Appr.
P02	05.03.26	MC	ISSUE FOR PLANNING	PS	EC
P01	29.01.26	MC	ISSUE FOR PLANNING	PS	EC

Project Title: TEN-T Priority Route Improvement Project, Donegal Section 1 - N15/N13 Ballybofey / Stranorlar Urban Region		Status: A3
Drawing Title: PROPOSED ESB DIVERSIONS		Rev: P02
Designed: SS	Date: JAN 2026	EIAR Drawing Identifier: EIAR DRAWING 16.07
Drawn: MC	Scale @ A1: 1:2500	File Identifier: TT_MGT0337-RPS-P3-S1-DR-C-UT1002
Approved: EC	@ A3: 1:5000	
Checked: PS	Sheet: 04 of 08	



SHEET 04
SHEET 05

SHEET 05
SHEET 06

L-2724 CONNECTOR

L-2724 CONNECTOR

OVERBRIDGE N150057

MAINLINE 1.2

L-7094 CONNECTOR

UNDERBRIDGE N150U47

S1 - ESB 17

S1 - ESB 20

S1 - ESB 21

S1 - ESB 18

S1 - ESB 19



LEGEND:

PROPOSED DEVELOPMENT		EXISTING UNDERGROUND ESB LINE MV	
PROPOSED DEVELOPMENT BOUNDARY		PROPOSED OVERHEAD ESB DIVERSION - 110kV (HV)	
EXISTING OVERHEAD ESB LINE 110KV		PROPOSED ESB POLE SET	
EXISTING OVERHEAD ESB LINE 38KV		PROPOSED ESB TOWER	
EXISTING OVERHEAD ESB LINE LV		PROPOSED ESB POLE - 38kV & BELOW (INDICATIVE)	
EXISTING OVERHEAD ESB LINE MV		PROPOSED UNDERGROUND DIVERSION - 38kV & BELOW	
EXISTING UNDERGROUND ESB CABLE LV		PROPOSED OVERHEAD DIVERSION - 38kV & BELOW	

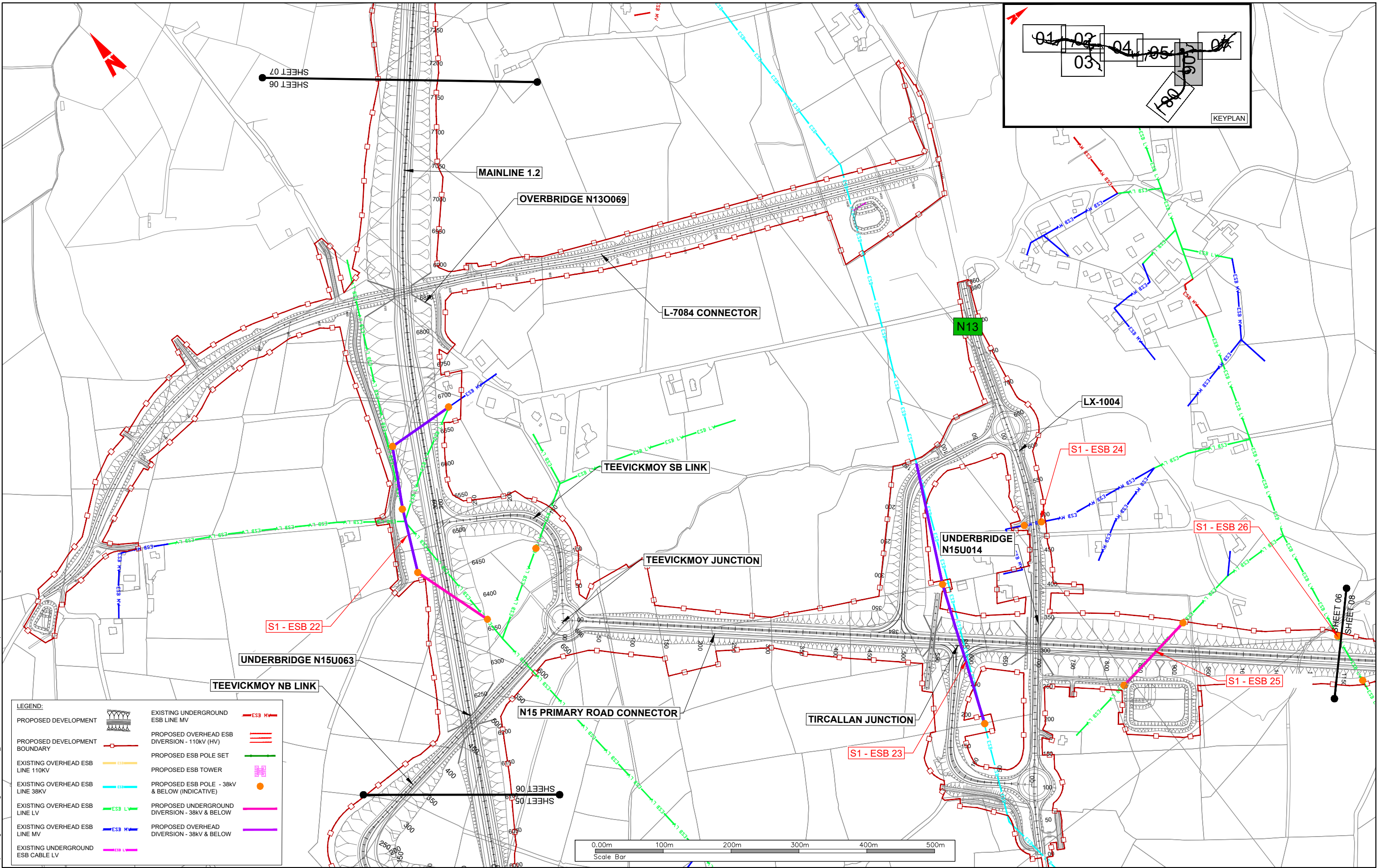
T:\MGT0337 - Ten-T Priority Route Imp - Donegal\Phase 3\UTTT_MGT0337-RPS-P3-S1-DR-C-UT1002 Proposed ESB Diversion.dwg



NOTES
DO NOT SCALE, use figured dimensions only.
All levels are referred to Ordnance Survey Datum, Main Head.
This drawing is the property of the Donegal County Council. It is a confidential document and must not be copied, used, or its contents divulged without prior written consent. This document should not be relied on or used in circumstances other than those for which it was originally prepared. RPS / Barry Transportation accepts no responsibility for this document to any other party other than the party by whom it was commissioned.

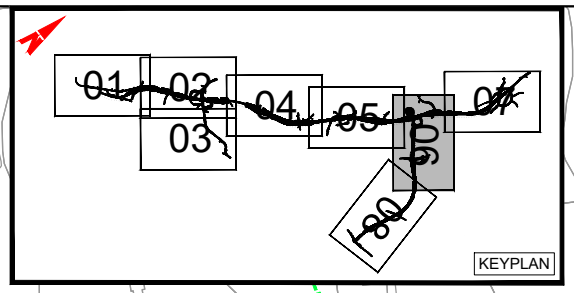
Rev.	Date	Drawn	Description	Chk'd	Appr.
P02	05.03.26	MC	ISSUE FOR PLANNING	PS	EC
P01	29.01.26	MC	ISSUE FOR PLANNING	PS	EC

Project Title: TEN-T Priority Route Improvement Project, Donegal Section 1 - N15/N13 Ballybofey / Stranorlar Urban Region		Status: A3
Drawing Title: PROPOSED ESB DIVERSIONS		Rev: P02
Designed: SS	Date: JAN 2026	EIAR Drawing Identifier: EIAR DRAWING 16.07
Drawn: MC	Scale @ A1: 1:2500	File Identifier: TT_MGT0337-RPS-P3-S1-DR-C-UT1002
Approved: EC	@ A3: 1:5000	
Checked: PS	Sheet: 05 of 08	



LEGEND:

PROPOSED DEVELOPMENT	EXISTING UNDERGROUND ESB LINE MV	ESB MV
PROPOSED DEVELOPMENT BOUNDARY	PROPOSED OVERHEAD ESB DIVERSION - 110kV (HV)	ESB HV
EXISTING OVERHEAD ESB LINE 110kV	PROPOSED ESB POLE SET	ESB LV
EXISTING OVERHEAD ESB LINE 38kV	PROPOSED ESB TOWER	ESB MV
EXISTING OVERHEAD ESB LINE LV	PROPOSED ESB POLE - 38kV & BELOW (INDICATIVE)	ESB LV
EXISTING OVERHEAD ESB LINE MV	PROPOSED UNDERGROUND DIVERSION - 38kV & BELOW	ESB HV
EXISTING UNDERGROUND ESB CABLE LV	PROPOSED OVERHEAD DIVERSION - 38kV & BELOW	ESB LV

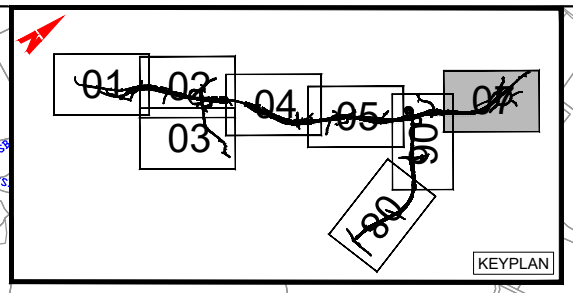
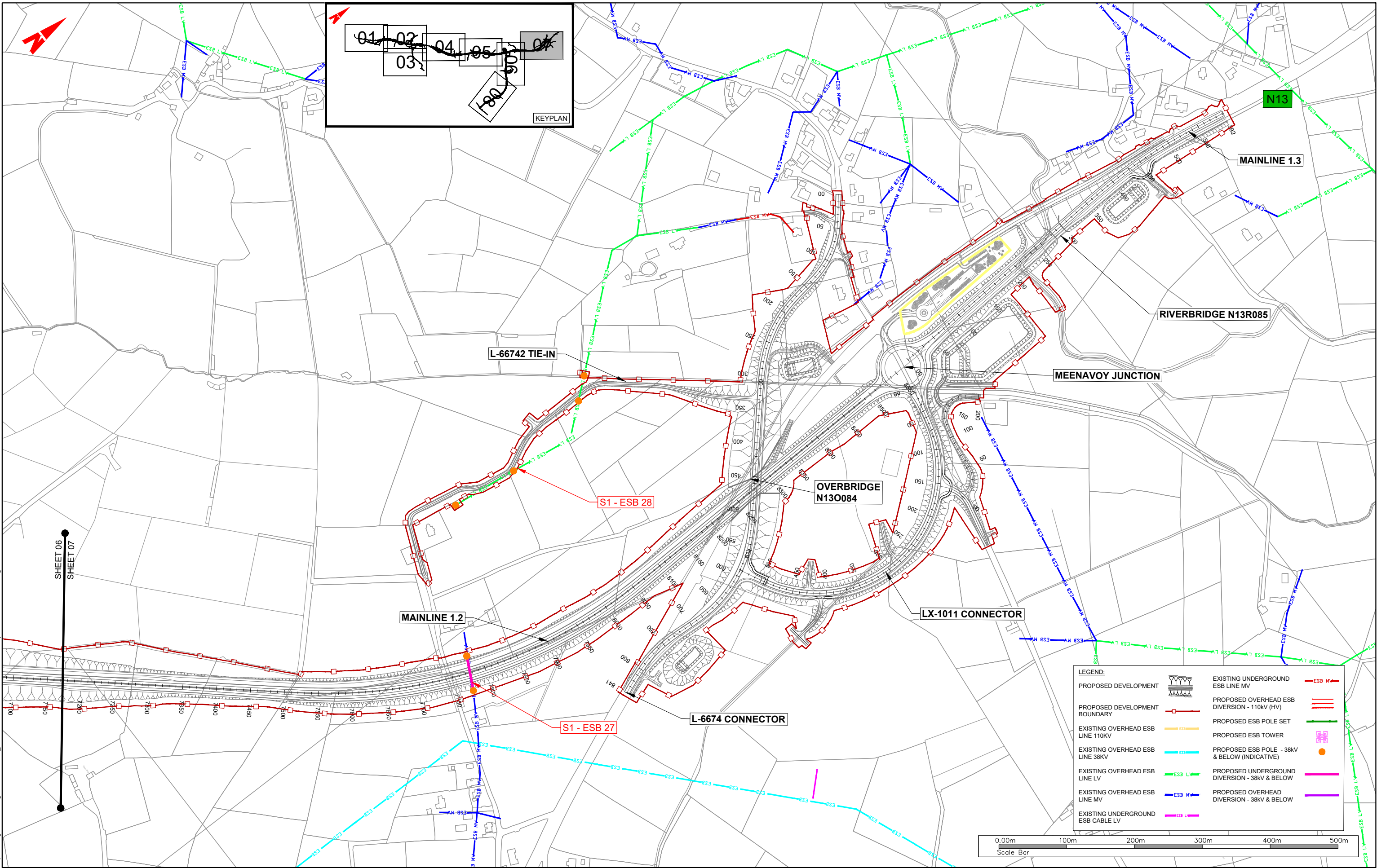


T:\MGT0337 - Ten-T Priority Route Imp - Donegal\8.0 Drawings\Phase 3\UTTT_MGT0337-RPS-P3-S1-DR-C-UT1002 Proposed ESB Diversion.dwg

NOTES
 DO NOT SCALE, use figured dimensions only.
 All levels are referred to Ordnance Survey Datum, Mean Head.
 This drawing is the property of the Donegal County Council. It is a confidential document and must not be copied, used, or its contents divulged without prior written consent. This document should not be relied on or used in circumstances other than those for which it was originally prepared. RPS / Barry Transportation accepts no responsibility for this document to any other party other than the party by whom it was commissioned.


Rev.	Date	Drawn	Description	Chk'd	Appr.
P02	05.03.26	MC	ISSUE FOR PLANNING	PS	EC
P01	29.01.26	MC	ISSUE FOR PLANNING	PS	EC

Project Title: TEN-T Priority Route Improvement Project, Donegal Section 1 - N15/N13 Ballybofey / Stranorlar Urban Region		Status: A3
Drawing Title: PROPOSED ESB DIVERSIONS		Rev: P02
Designed: SS	Date: JAN 2026	EIAR Drawing Identifier: EIAR DRAWING 16.07
Drawn: MC	Scale @ A1: 1:2500	File Identifier: TT_MGT0337-RPS-P3-S1-DR-C-UT1002
Approved: EC	@ A3: 1:5000	
Checked: PS	Sheet: 06 of 08	



LEGEND:

PROPOSED DEVELOPMENT	EXISTING UNDERGROUND ESB LINE MV	ESB MV
PROPOSED DEVELOPMENT BOUNDARY	PROPOSED OVERHEAD ESB DIVERSION - 110kV (HV)	
EXISTING OVERHEAD ESB LINE 110KV	PROPOSED ESB POLE SET	
EXISTING OVERHEAD ESB LINE 38KV	PROPOSED ESB TOWER	
EXISTING OVERHEAD ESB LINE LV	PROPOSED ESB POLE - 38KV & BELOW (INDICATIVE)	
EXISTING OVERHEAD ESB LINE MV	PROPOSED UNDERGROUND DIVERSION - 38KV & BELOW	
EXISTING UNDERGROUND ESB CABLE LV	PROPOSED OVERHEAD DIVERSION - 38KV & BELOW	



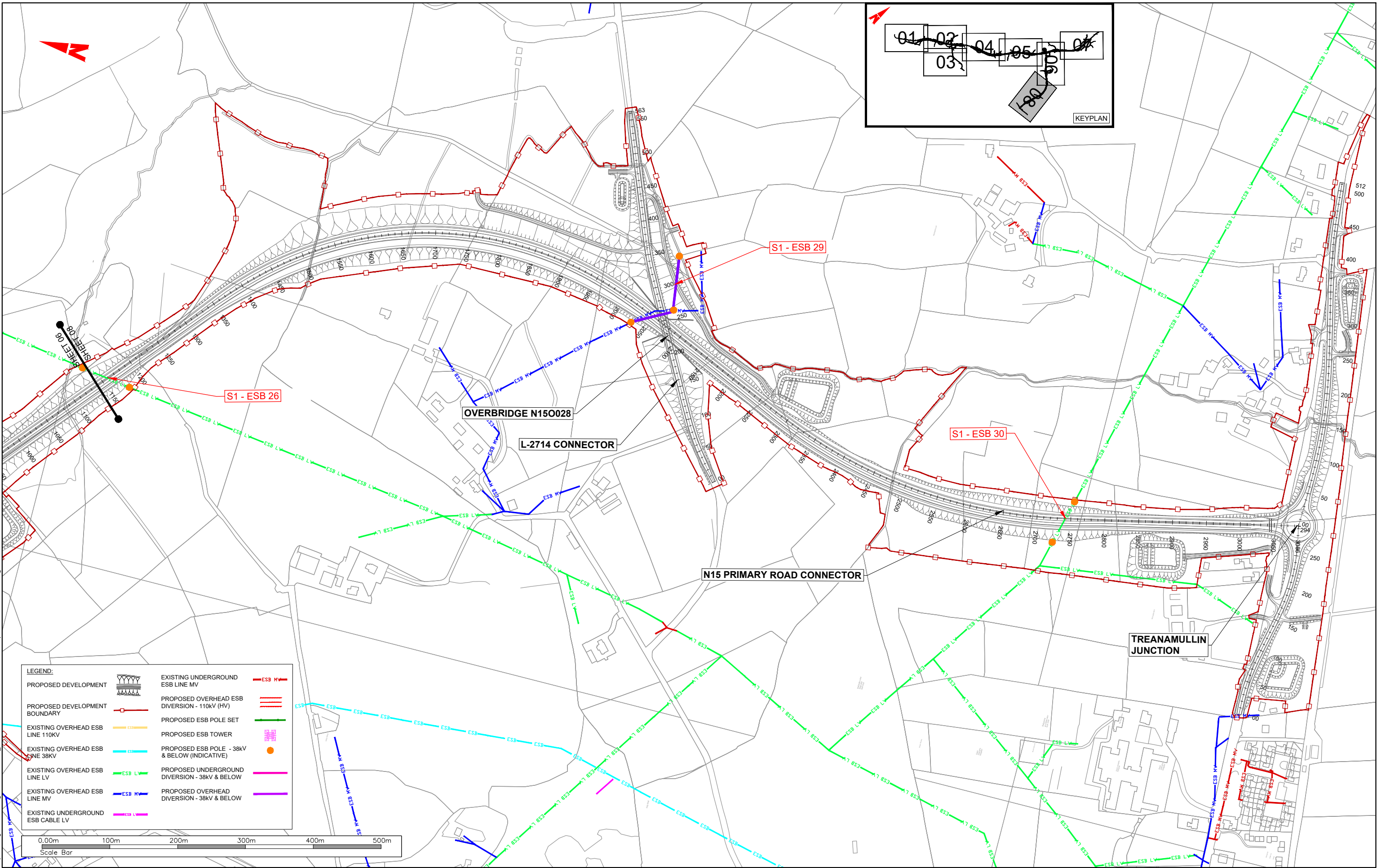
T:\MGT0337 - Ten-T Priority Route Imp - Donegal\8.0 Drawings\Phase 3\UTTT_MGT0337-RPS-P3-S1-DR-C-UT1002 Proposed ESB Diversion.dwg

SHEET 06
SHEET 07

NOTES
 DO NOT SCALE, use figured dimensions only.
 All levels are referred to Ordnance Survey Datum, Main Head.
 This drawing is the property of the Donegal County Council. It is a confidential document and must not be copied, used, or its contents divulged without prior written consent. This document should not be relied on or used in circumstances other than those for which it was originally prepared. RPS / Barry Transportation accepts no responsibility for this document to any other party other than the party by whom it was commissioned.

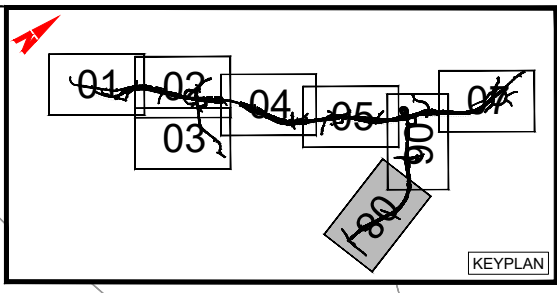
Rev.	Date	Drawn	Description	Chk'd	Appr.
P02	05.03.26	MC	ISSUE FOR PLANNING	PS	EC
P01	29.01.26	MC	ISSUE FOR PLANNING	PS	EC

Project Title: TEN-T Priority Route Improvement Project, Donegal Section 1 - N15/N13 Ballybofey / Stranorlar Urban Region		Status: A3
Drawing Title: PROPOSED ESB DIVERSIONS		Rev: P02
Designed: SS	Date: JAN 2026	EIAR Drawing Identifier: EIAR DRAWING 16.07
Drawn: MC	Scale @ A1: 1:2500	File Identifier: TT_MGT0337-RPS-P3-S1-DR-C-UT1002
Approved: EC	@ A3: 1:5000	
Checked: PS	Sheet: 07 of 08	



LEGEND:

PROPOSED DEVELOPMENT	EXISTING UNDERGROUND ESB LINE MV	ESB MV
PROPOSED DEVELOPMENT BOUNDARY	PROPOSED OVERHEAD ESB DIVERSION - 110kV (HV)	ESB HV
EXISTING OVERHEAD ESB LINE 110kV	PROPOSED ESB POLE SET	ESB LV
EXISTING OVERHEAD ESB LINE 38kV	PROPOSED ESB TOWER	ESB MV
EXISTING OVERHEAD ESB LINE LV	PROPOSED ESB POLE - 38kV & BELOW (INDICATIVE)	ESB LV
EXISTING OVERHEAD ESB LINE MV	PROPOSED UNDERGROUND DIVERSION - 38kV & BELOW	ESB LV
EXISTING UNDERGROUND ESB CABLE LV	PROPOSED OVERHEAD DIVERSION - 38kV & BELOW	ESB LV



T:\MGT0337 - Ten-T Priority Route Imp - Donegal\8.0 Drawings\Phase 3\UTTT_MGT0337-RPS-P3-S1-DR-C-UT1002 Proposed ESB Diversion.dwg



NOTES
 DO NOT SCALE, use figured dimensions only.
 All levels are referred to Ordnance Survey Datum, Mean Head.
 This drawing is the property of the Donegal County Council. It is a confidential document and must not be copied, used, or its contents divulged without prior written consent. This document should not be relied on or used in circumstances other than those for which it was originally prepared. RPS / Barry Transportation accepts no responsibility for this document to any other party other than the party by whom it was commissioned.

Rev.	Date	Drawn	Description	Chk'd	Appr.
P02	05.03.26	MC	ISSUE FOR PLANNING	PS	EC
P01	29.01.26	MC	ISSUE FOR PLANNING	PS	EC

Project Title: TEN-T Priority Route Improvement Project, Donegal Section 1 - N15/N13 Ballybofey / Stranorlar Urban Region		Status: A3
Drawing Title: PROPOSED ESB DIVERSIONS		Rev: P02
Designed: SS	Date: JAN 2026	EIAR Drawing Identifier: EIAR DRAWING 16.07
Drawn: MC	Scale @ A1: 1:2500	File Identifier: TT_MGT0337-RPS-P3-S1-DR-C-UT1002
Approved: EC	@ A3: 1:5000	
Checked: PS	Sheet: 08 of 08	