

T:\MGT0337 - Ten-T Priority Route Imp - Donegal\8.0 Drawings\Phase 3\UTTT\_MGT0337-RPS-P3-S2-DR-C-UT1003 Section 2 Proposed Irish Water Diversion.dwg

Bonnagar Iompair Éireann  
Transport Infrastructure Ireland  
Co-financed by the Connecting Europe Facility of the European Union  
Riátas na hÉireann  
Government of Ireland  
Tionscadal Éireann  
Project Ireland  
2040

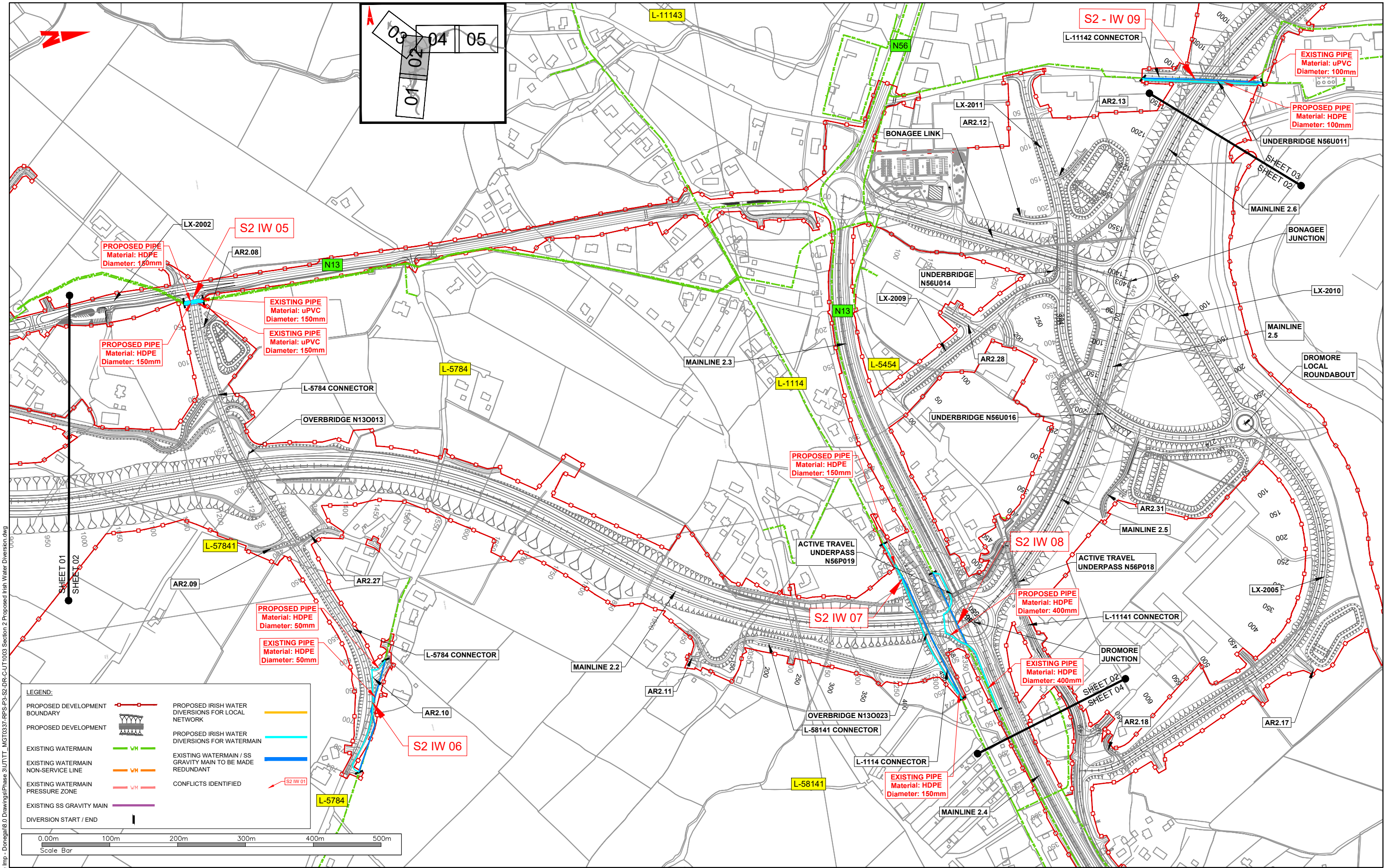
Donegal  
NRU  
Comhairle Contae  
Dhún na nGall  
Donegal County Council

RPS BARRY  
TRANSPORTATION

**NOTES**  
DO NOT SCALE, use figured dimensions only.  
All levels are referred to Ordnance Survey Datum, Mean Head.  
This drawing is the property of the Donegal County Council. It is a confidential document and must not be copied, used, or its contents divulged without prior written consent. This document should not be relied on or used in circumstances other than those for which it was originally prepared. RPS / Barry Transportation accepts no responsibility for this document to any other party other than the party by whom it was commissioned.

Rev.	Date	Drawn	Description	Chk'd	Appr.
P01	04.11.25	MC	ISSUE FOR PLANNING	PS	EC

Project Title: TEN-T Priority Route Improvement Project, Donegal Section 2 - N56/N13 Letterkenny to Manorcunningham		Status: A3
Drawing Title: PROPOSED IRISH WATER DIVERSION		Rev: P01
Designed: CD	Date: NOV 2025	EIAR Drawing Identifier: EIAR DRAWING 16.11
Drawn: MC	Scale @ A1: 1:2500	File Identifier: TT_MGT0337-RPS-P3-S2-DR-C-UT1003
Approved: EC	@ A3: 1:5000	
Checked: PS	Sheet: 01 of 05	



T:\MGT0337 - Ten-T Priority Route Imp - Donegal\0 Drawings\Phase 3\UTTT\_MGT0337-RPS-P3-S2-DR-C-UT1003 Section 2 Proposed Irish Water Diversion.dwg

**LEGEND:**

PROPOSED DEVELOPMENT BOUNDARY		PROPOSED IRISH WATER DIVERSIONS FOR LOCAL NETWORK	
PROPOSED DEVELOPMENT		PROPOSED IRISH WATER DIVERSIONS FOR WATERMAIN	
EXISTING WATERMAIN		EXISTING WATERMAIN / SS GRAVITY MAIN TO BE MADE REDUNDANT	
EXISTING WATERMAIN NON-SERVICE LINE		CONFLICTS IDENTIFIED	
EXISTING WATERMAIN PRESSURE ZONE			
EXISTING SS GRAVITY MAIN			
DIVERSION START / END			



Bonnagar Iompair Éireann  
Transport Infrastructure Ireland

Rialtas na hÉireann  
Government of Ireland

Tionscadal Éireann  
Project Ireland  
2024

Donegal  
Comhairle Contae  
Dhún na nGall  
Donegal County Council

RPS BARRY  
TRANSPORTATION

**NOTES**

DO NOT SCALE, use figured dimensions only.

All levels are referred to Ordnance Survey Datum, Mean Head.

This drawing is the property of the Donegal County Council. It is a confidential document and must not be copied, used, or its contents divulged without prior written consent. This document should not be relied on or used in circumstances other than those for which it was originally prepared. RPS / Barry Transportation accepts no responsibility for this document to any other party other than the party by whom it was commissioned.

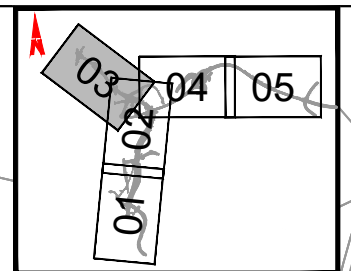
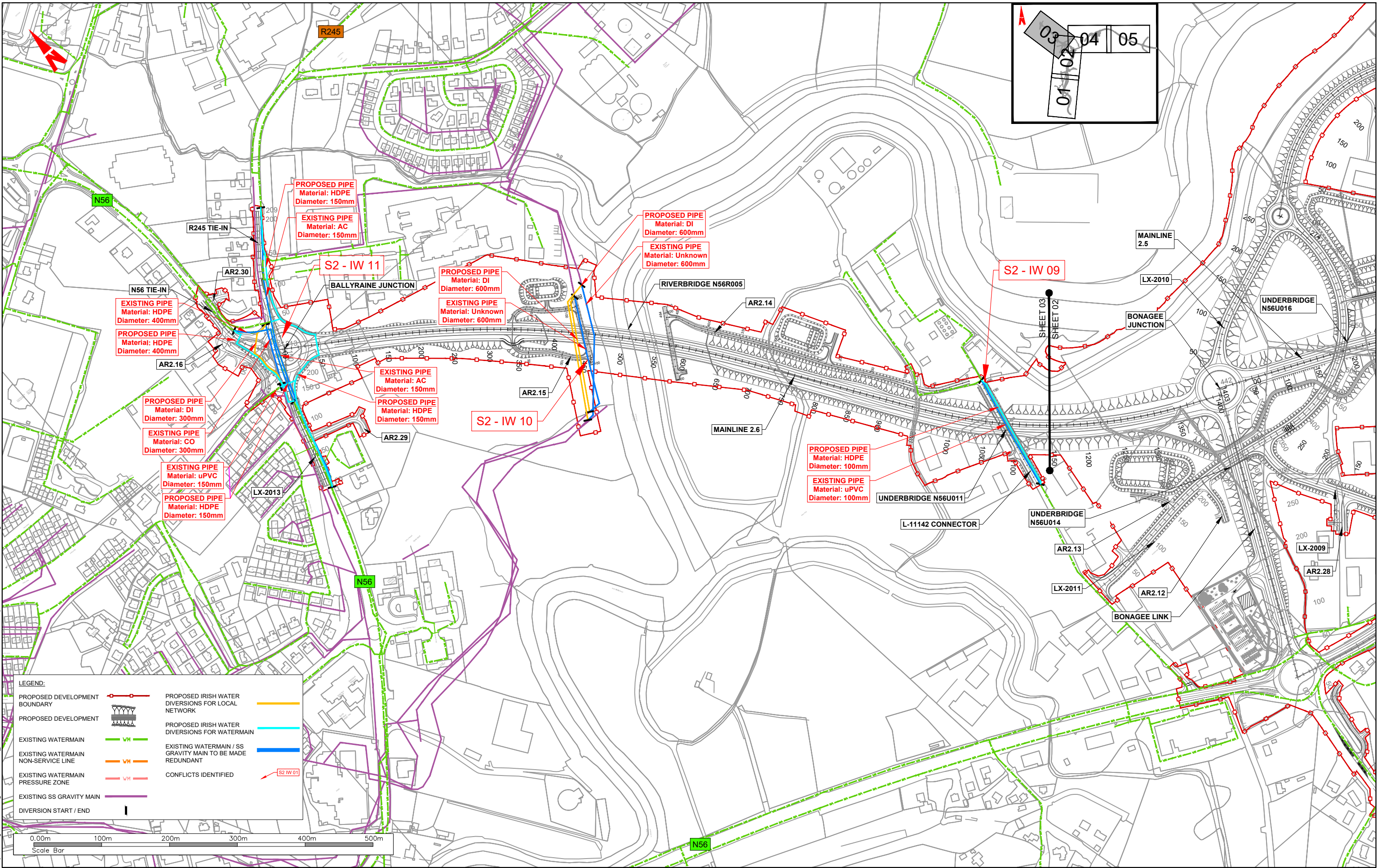
Rev.	Date	Drawn	Description	Chk'd	Appr.
P01	04.11.25	MC	ISSUE FOR PLANNING	PS	EC

Project Title: TEN-T Priority Route Improvement Project, Donegal Section 2 - N56/N13 Letterkenny to Manorcunningham

Drawing Title: PROPOSED IRISH WATER DIVERSION

Status: A3

Designed: CD	Date: NOV 2025	EIAR Drawing Identifier:
Drawn: MC	Scale @ A1: 1:2500	EIAR DRAWING 16.11
Approved: EC	@ A3: 1:5000	File Identifier:
Checked: PS	Sheet: 02 of 05	TT_MGT0337-RPS-P3-S2-DR-C-UT1003



**LEGEND:**

PROPOSED DEVELOPMENT BOUNDARY		PROPOSED IRISH WATER DIVERSIONS FOR LOCAL NETWORK	
PROPOSED DEVELOPMENT		PROPOSED IRISH WATER DIVERSIONS FOR WATERMAIN	
EXISTING WATERMAIN		EXISTING WATERMAIN / SS GRAVITY MAIN TO BE MADE REDUNDANT	
EXISTING WATERMAIN NON-SERVICE LINE		CONFLICTS IDENTIFIED	
EXISTING WATERMAIN PRESSURE ZONE			
EXISTING SS GRAVITY MAIN			
DIVERSION START / END			

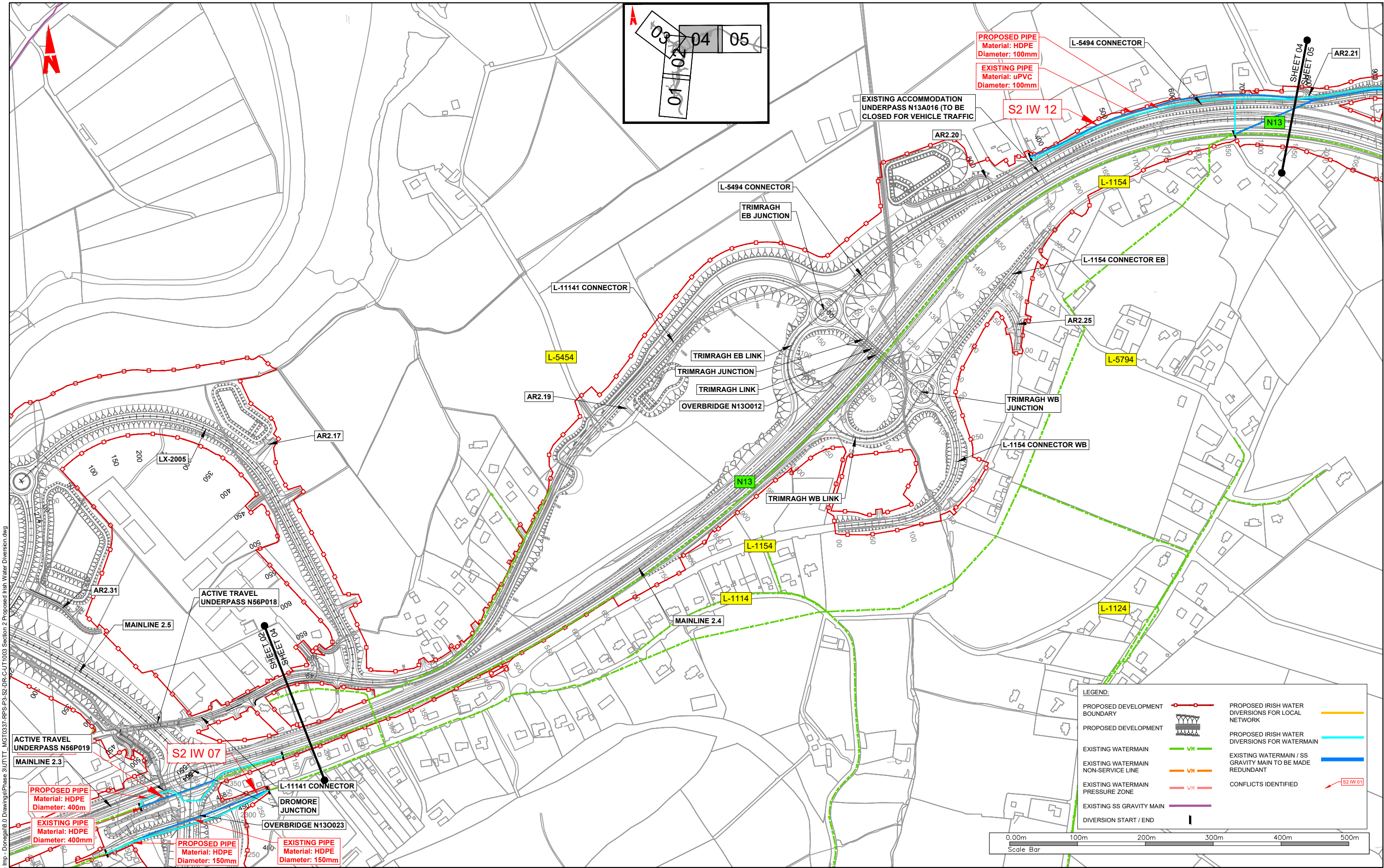


T:\MGT0337 - Ten-T Priority Route Imp - Donegal\8.0 Drawings\Phase 3\UTTT\_MGT0337-RPS-P3-S2-DR-C-UT1003 Section 2 Proposed Irish Water Diversion.dwg

**NOTES**  
 DO NOT SCALE, use figured dimensions only.  
 All levels are referred to Ordnance Survey Datum, Malin Head.  
 This drawing is the property of the Donegal County Council. It is a confidential document and must not be copied, used, or its contents divulged without prior written consent. This document should not be relied on or used in circumstances other than those for which it was originally prepared. RPS / Barry Transportation accepts no responsibility for this document to any other party other than the party by whom it was commissioned.

Rev.	Date	Drawn	Description	Chk'd	Appr.
P01	04.11.25	MC	ISSUE FOR PLANNING	PS	EC

Project Title: TEN-T Priority Route Improvement Project, Donegal Section 2 - N56/N13 Letterkenny to Manorcunningham		Status: A3
Drawing Title: PROPOSED IRISH WATER DIVERSION		Rev: P01
Designed: CD	Date: NOV 2025	EIAR Drawing Identifier: EIAR DRAWING 16.11
Drawn: MC	Scale @ A1: 1:2500	File Identifier: TT_MGT0337-RPS-P3-S2-DR-C-UT1003
Approved: EC	@ A3: 1:5000	
Checked: PS	Sheet: 03 of 05	



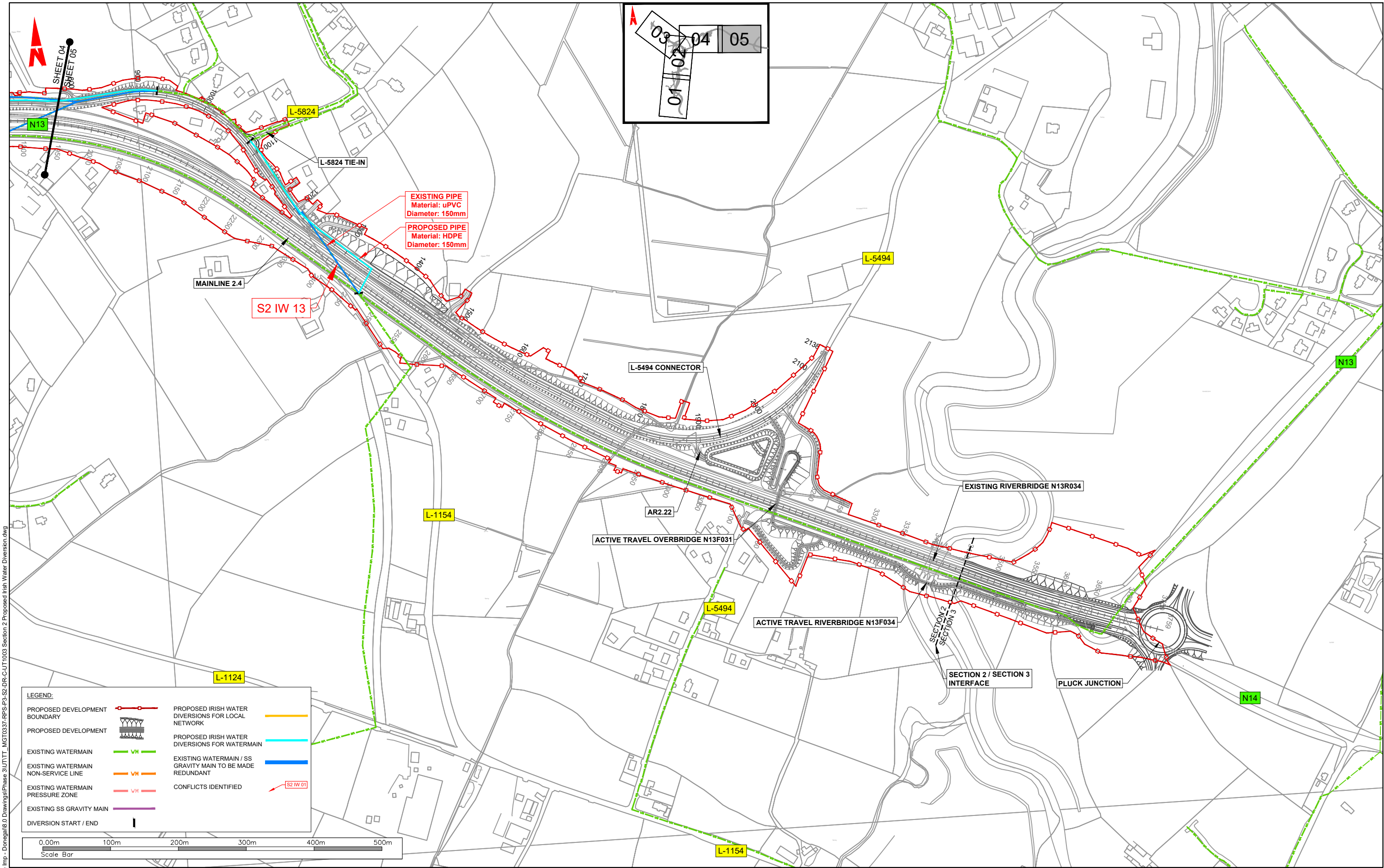
TT\_MGT0337 - Ten-T Priority Route Imp - Donegal@8.0 DrawingsPhase 3/UTTT\_MGT0337-RPS-P3-S2-DR-C-UT1003 Section 2 Proposed Irish Water Diversion.dwg  
 © Ordnance Survey Ireland. All rights reserved. License number CYAL50441196 ©Taitte Éireann - Surveying



**NOTES**  
 DO NOT SCALE, use figured dimensions only.  
 All levels are referred to Ordnance Survey Datum, Mean Head.  
 This drawing is the property of the Donegal County Council. It is a confidential document and must not be copied, used, or its contents divulged without prior written consent. This document should not be relied on or used in circumstances other than those for which it was originally prepared. RPS / Barry Transportation accepts no responsibility for this document to any other party other than the party by whom it was commissioned.

Rev.	Date	Drawn	Description	Chk'd	Appr.
P01	04.11.25	MC	ISSUE FOR PLANNING	PS	EC

Project Title: TEN-T Priority Route Improvement Project, Donegal Section 2 - N56/N13 Letterkenny to Manorcunningham		Status: A3
Drawing Title: PROPOSED IRISH WATER DIVERSION		Rev: P01
Designed: CD	Date: NOV 2025	EIAR Drawing Identifier: EIAR DRAWING 16.11
Drawn: MC	Scale @ A1: 1:2500	File Identifier: TT_MGT0337-RPS-P3-S2-DR-C-UT1003
Approved: EC	@ A3: 1:5000	
Checked: PS	Sheet: 04 of 05	



T:\MGT0337 - Ten-T Priority Route Imp - Donegal\0 Drawings\Phase 3\UTTT\_MGT0337-RPS-P3-S2-DR-C-UT1003 Section 2 Proposed Irish Water Diversion.dwg

**LEGEND:**

PROPOSED DEVELOPMENT BOUNDARY		PROPOSED IRISH WATER DIVERSIONS FOR LOCAL NETWORK	
PROPOSED DEVELOPMENT		PROPOSED IRISH WATER DIVERSIONS FOR WATERMAIN	
EXISTING WATERMAIN		EXISTING WATERMAIN / SS GRAVITY MAIN TO BE MADE REDUNDANT	
EXISTING WATERMAIN NON-SERVICE LINE		CONFLICTS IDENTIFIED	
EXISTING WATERMAIN PRESSURE ZONE			
EXISTING SS GRAVITY MAIN			
DIVERSION START / END			

Scale Bar: 0.00m 100m 200m 300m 400m 500m

**NOTES**  
 DO NOT SCALE, use figured dimensions only.  
 All levels are referred to Ordnance Survey Datum, Main Head.  
 This drawing is the property of the Donegal County Council. It is a confidential document and must not be copied, used, or its contents divulged without prior written consent. This document should not be relied on or used in circumstances other than those for which it was originally prepared. RPS / Barry Transportation accepts no responsibility for this document to any other party other than the party by whom it was commissioned.

Rev.	Date	Drawn	Description	Chk'd	Appr.
P01	04.11.25	MC	ISSUE FOR PLANNING	PS	EC

Project Title: TEN-T Priority Route Improvement Project, Donegal Section 2 - N56/N13 Letterkenny to Manorcunningham		Status: A3
Drawing Title: PROPOSED IRISH WATER DIVERSION		Rev: P01
Designed: CD	Date: NOV 2025	EIAR Drawing Identifier: EIAR DRAWING 16.11
Drawn: MC	Scale @ A1: 1:2500	File Identifier: TT_MGT0337-RPS-P3-S2-DR-C-UT1003
Approved: EC	@ A3: 1:5000	
Checked: PS	Sheet: 05 of 05	