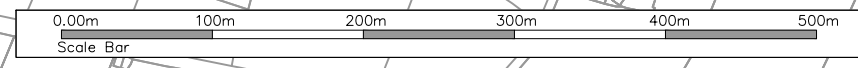


LEGEND:

PROPOSED DEVELOPMENT	
PROPOSED DEVELOPMENT BOUNDARY	
EXISTING E-NET DUCTING	
PROPOSED E-NET DIVERSIONS	

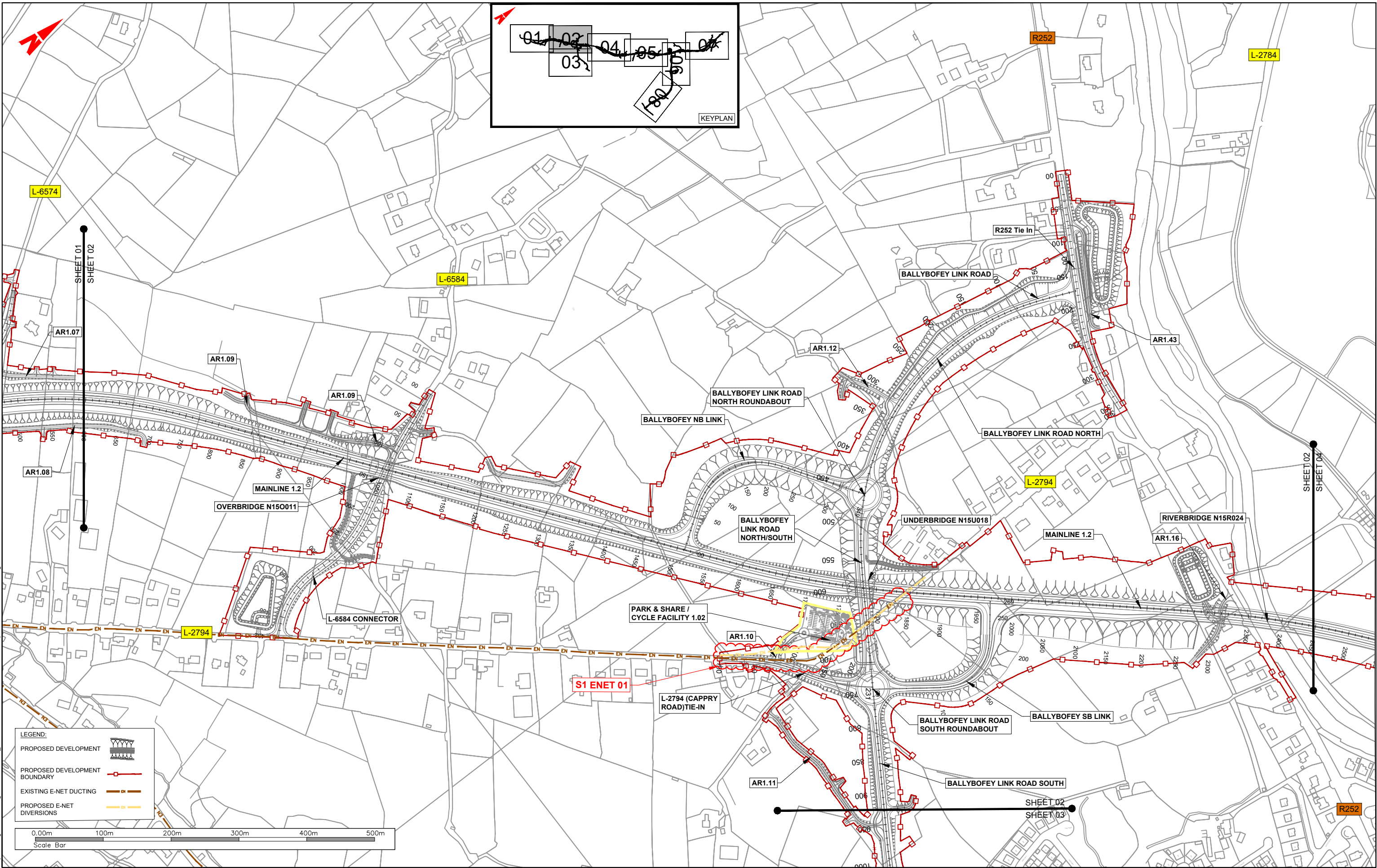


T:\MGTO337 - Ten-T Priority Route Imp - Donegal\0 Drawings\Phase 3\UTTT_MGTO337-RPS-P3-S1-DR-C-UT1004_Proposed E-Net_Diversion.dwg

NOTES
 DO NOT SCALE, use figured dimensions only.
 All levels are referred to Ordnance Survey Datum, Mean Head.
 This drawing is the property of the Donegal County Council. It is a confidential document and must not be copied, used, or its contents divulged without prior written consent. This document should not be relied on or used in circumstances other than those for which it was originally prepared. RPS / Barry Transportation accepts no responsibility for this document to any other party other than the party by whom it was commissioned.


Rev.	Date	Drawn	Description	Chk'd	Appr.
P01	04.11.25	MC	ISSUE FOR PLANNING	PS	EC

Project Title: TEN-T Priority Route Improvement Project, Donegal Section 1 - N15/N13 Ballybofey / Stranorlar Urban Region		Status: A3
Drawing Title: PROPOSED E-NET DIVERSIONS		Rev: P01
Designed: SS	Date: NOV 2025	EIAR Drawing Identifier: EIAIAR DRAWING 16.13
Drawn: MC	Scale @ A1: 1:2500	File Identifier: TT_MGTO337-RPS-P3-S1-DR-C-UT1004
Approved: EC	@ A3: 1:5000	
Checked: PS	Sheet: 01 of 08	



LEGEND:

- PROPOSED DEVELOPMENT
- PROPOSED DEVELOPMENT BOUNDARY
- EXISTING E-NET DUCTING
- PROPOSED E-NET DIVERSIONS



T:\MGT0337 - Ten-T Priority Route Imp - Donegal\8.0 Drawings\Phase 3\UTTT_MGT0337-RPS-P3-S1-DR-C-UT1004-Proposed E-Net Diversion.dwg

NOTES
 DO NOT SCALE, use figured dimensions only.
 All levels are referred to Ordnance Survey Datum, Mean Head.
 This drawing is the property of the Donegal County Council. It is a confidential document and must not be copied, used, or its contents divulged without prior written consent. This document should not be relied on or used in circumstances other than those for which it was originally prepared. RPS / Barry Transportation accepts no responsibility for this document to any other party other than the party by whom it was commissioned.

Rev.	Date	Drawn	Description	Chk'd	Appr.
P01	04.11.25	MC	ISSUE FOR PLANNING	PS	EC

Project Title: TEN-T Priority Route Improvement Project, Donegal Section 1 - N15/N13 Ballybofey / Stranorlar Urban Region

Drawing Title: PROPOSED E-NET DIVERSIONS

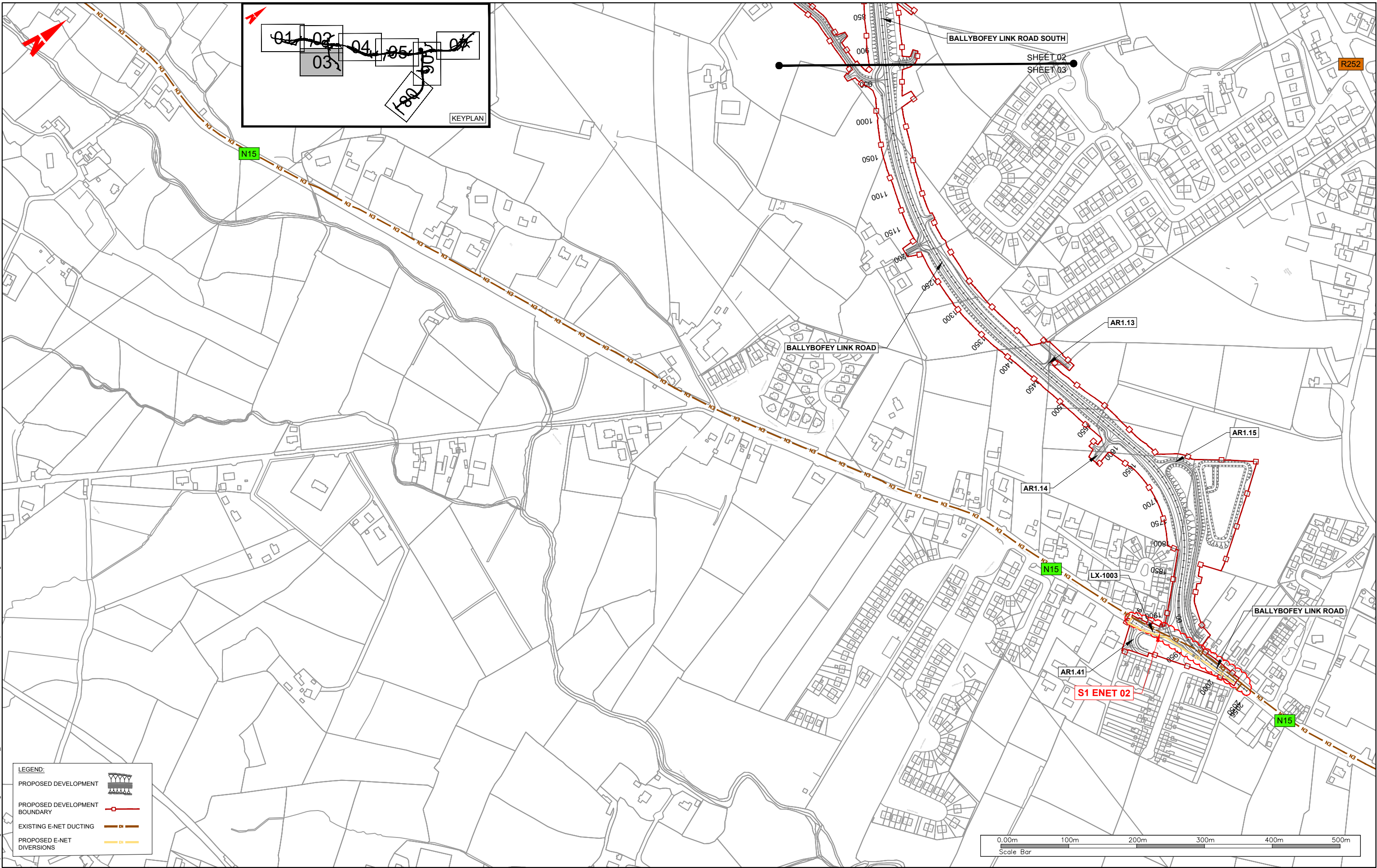
Status: A3

Designed: SS **Date:** NOV 2025 **EIAR Drawing Identifier:**

Drawn: MC **Scale @ A1:** 1:2500 **EIAR DRAWING 16.13**


Approved: EC **@ A3:** 1:5000 **File Identifier:**

Checked: PS **Sheet:** 02 of 08 **TT_MGT0337-RPS-P3-S1-DR-C-UT1004**



LEGEND:

- PROPOSED DEVELOPMENT
- PROPOSED DEVELOPMENT BOUNDARY
- EXISTING E-NET DUCTING
- PROPOSED E-NET DIVERSIONS



NOTES
 DO NOT SCALE, use figured dimensions only.
 All levels are referred to Ordnance Survey Datum, Mean Head.
 This drawing is the property of the Donegal County Council. It is a confidential document and must not be copied, used, or its contents divulged without prior written consent. This document should not be relied on or used in circumstances other than those for which it was originally prepared. RPS / Barry Transportation accepts no responsibility for this document to any other party other than the party by whom it was commissioned.

Rev.	Date	Drawn	Description	Chk'd	Appr.
P01	04.11.25	MC	ISSUE FOR PLANNING	PS	EC

Project Title: TEN-T Priority Route Improvement Project, Donegal Section 1 - N15/N13 Ballybofey / Stranorlar Urban Region

Drawing Title: PROPOSED E-NET DIVERSIONS

Status: A3

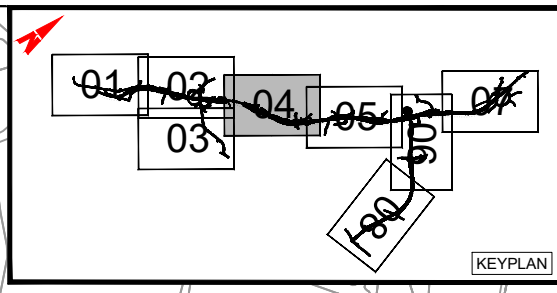
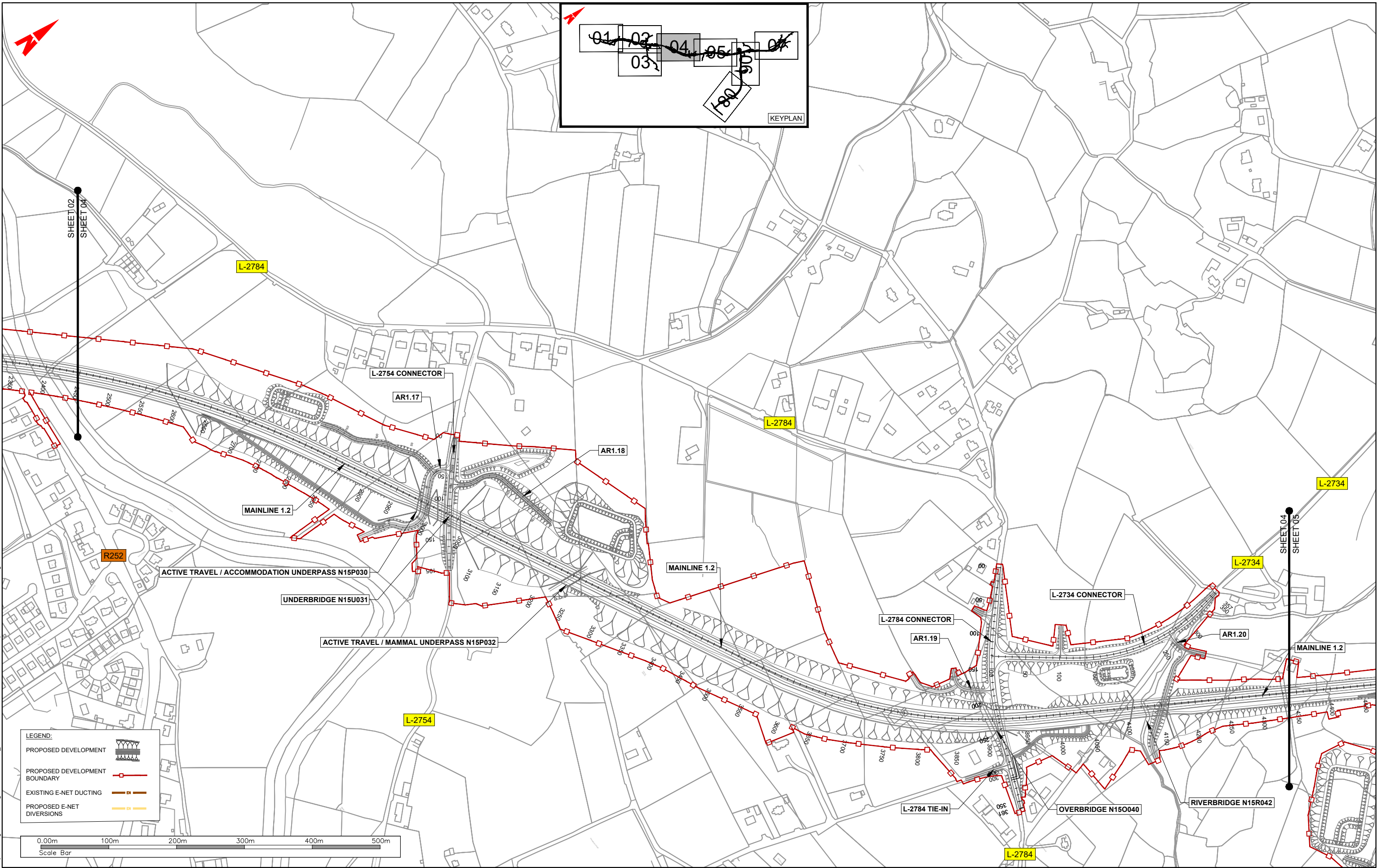
Designed: SS **Date:** NOV 2025 **EIAR Drawing Identifier:** EIAR DRAWING 16.13

Drawn: MC **Scale @ A1:** 1:2500 **@ A3:** 1:5000

Approved: EC **File Identifier:** TT_MGT0337-RPS-P3-S1-DR-C-UT1004

Checked: PS **Sheet:** 03 of 08

T:\MGT0337 - Ten-T Priority Route Imp - Donegal\8.0 Drawings\Phase 3\UTTT_MGT0337-RPS-P3-S1-DR-C-UT1004_Proposed E-Net_Diversion.dwg



LEGEND:

PROPOSED DEVELOPMENT	
PROPOSED DEVELOPMENT BOUNDARY	
EXISTING E-NET DUCTING	
PROPOSED E-NET DIVERSIONS	

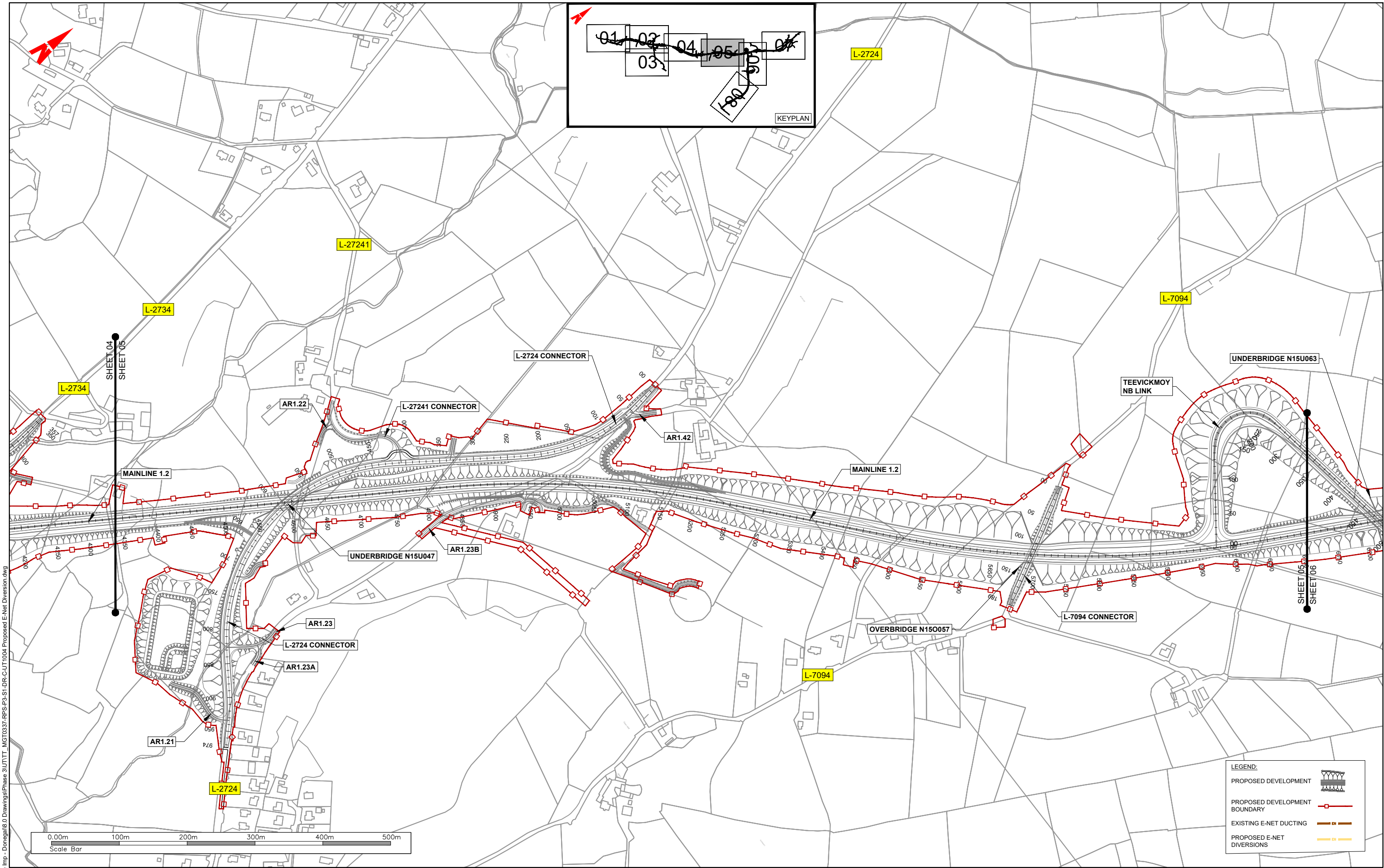


T:\MGT0337 - Ten-T Priority Route Imp - Donegal\0 Drawings\Phase 3\UTTT_MGT0337-RPS-P3-S1-DR-C-UT1004 Proposed E-Net Diversion.dwg

NOTES
 DO NOT SCALE, use figured dimensions only.
 All levels are referred to Ordnance Survey Datum, Main Head.
 This drawing is the property of the Donegal County Council. It is a confidential document and must not be copied, used, or its contents divulged without prior written consent. This document should not be relied on or used in circumstances other than those for which it was originally prepared. RPS / Barry Transportation accepts no responsibility for this document to any other party other than the party by whom it was commissioned.

Rev.	Date	Drawn	Description	Chk'd	Appr.
P01	04.11.25	MC	ISSUE FOR PLANNING	PS	EC

Project Title: TEN-T Priority Route Improvement Project, Donegal Section 1 - N15/N13 Ballybofey / Stranorlar Urban Region		Status: A3
Drawing Title: PROPOSED E-NET DIVERSIONS		Rev: P01
Designed: SS	Date: NOV 2025	EIAR Drawing Identifier: EIAR DRAWING 16.13
Drawn: MC	Scale @ A1: 1:2500	File Identifier: TT_MGT0337-RPS-P3-S1-DR-C-UT1004
Approved: EC	@ A3: 1:5000	
Checked: PS	Sheet: 04 of 08	



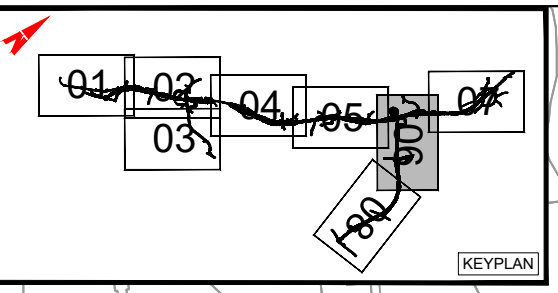
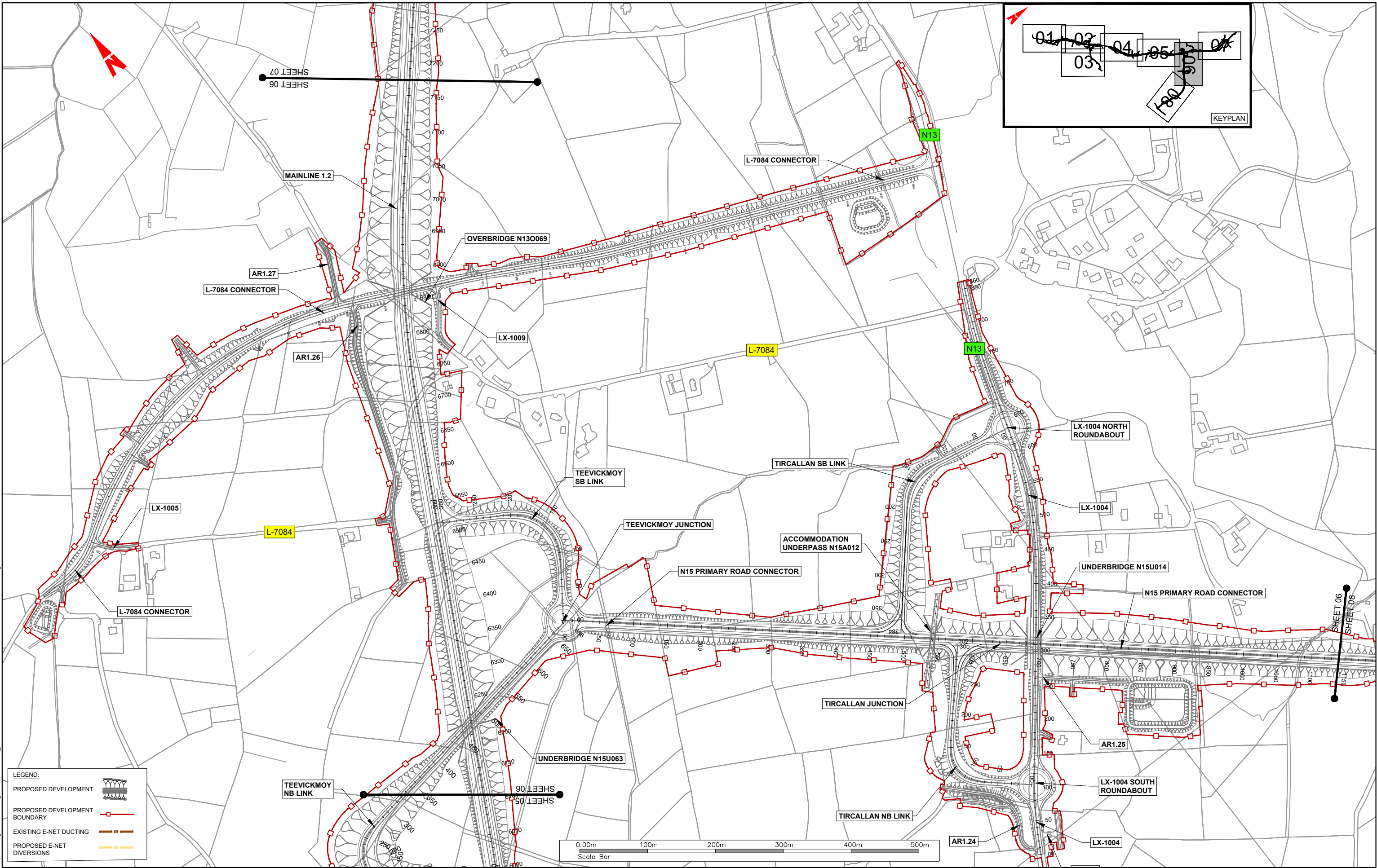
T:\MGT0337 - Ten-T Priority Route Imp - Donegal\0 Drawings\Phase 3\UTTT_MGT0337-RPS-P3-S1-DR-C-UT1004_Proposed E-Net_Diversion.dwg



NOTES
 DO NOT SCALE, use figured dimensions only.
 All levels are referred to Ordnance Survey Datum, Main Head.
 This drawing is the property of the Donegal County Council. It is a confidential document and must not be copied, used, or its contents divulged without prior written consent. This document should not be relied on or used in circumstances other than those for which it was originally prepared. RPS / Barry Transportation accepts no responsibility for this document to any other party other than the party by whom it was commissioned.


Rev.	Date	Drawn	Description	Chk'd	Appr.
P01	04.11.25	MC	ISSUE FOR PLANNING	PS	EC

Project Title: TEN-T Priority Route Improvement Project, Donegal Section 1 - N15/N13 Ballybofey / Stranorlar Urban Region		Status: A3
Drawing Title: PROPOSED E-NET DIVERSIONS		Rev: P01
Designed: SS	Date: NOV 2025	EIAR Drawing Identifier: EIAR DRAWING 16.13
Drawn: MC	Scale @ A1: 1:2500	File Identifier: TT_MGT0337-RPS-P3-S1-DR-C-UT1004
Approved: EC	@ A3: 1:5000	
Checked: PS	Sheet: 05 of 08	



LEGEND:

- PROPOSED DEVELOPMENT
- PROPOSED DEVELOPMENT BOUNDARY
- EXISTING E-NET DUCTING
- PROPOSED E-NET DIVERSIONS

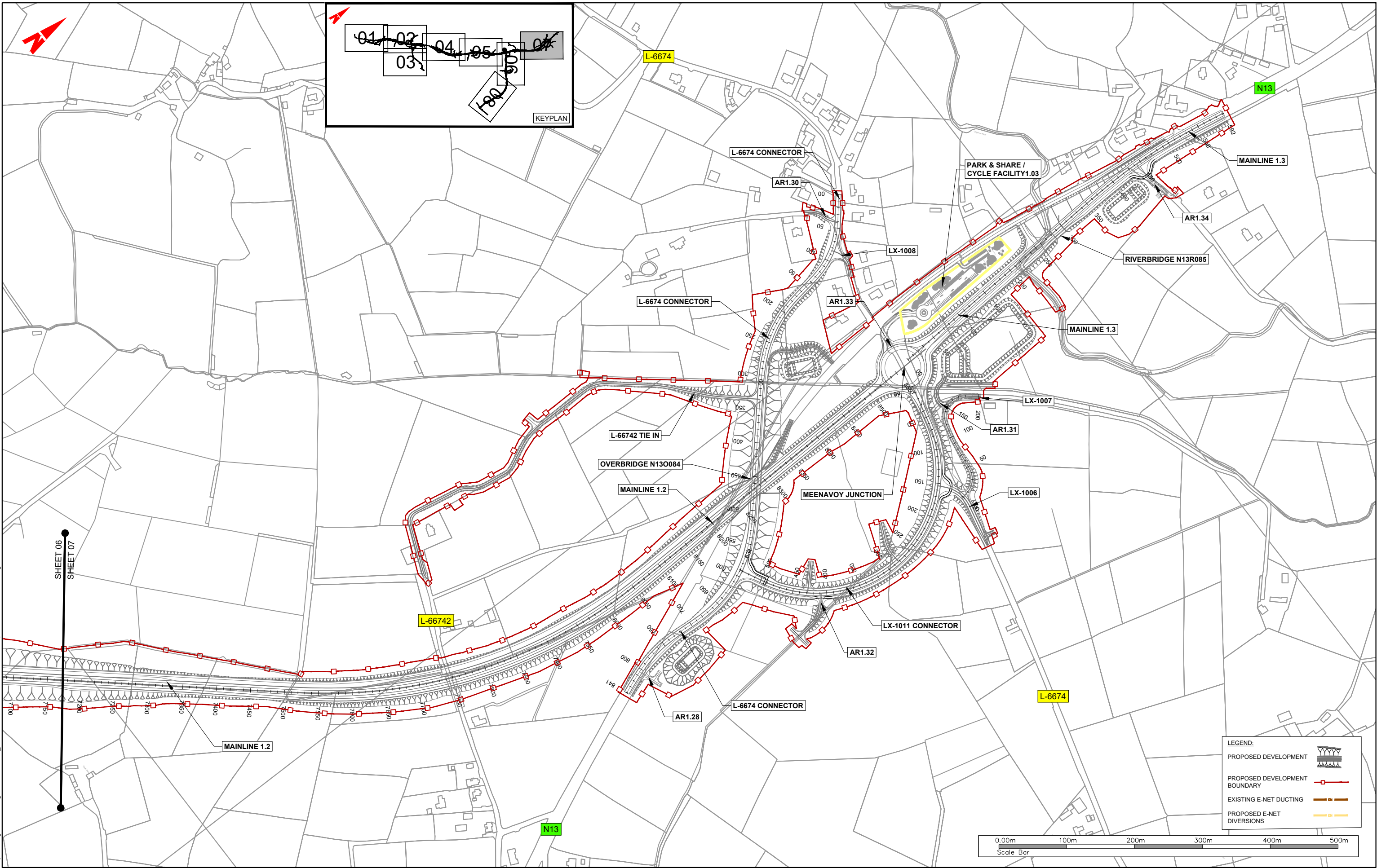


NOTES
 DO NOT SCALE, use figured dimensions only.
 All levels are referred to Ordnance Survey Datum, Mean Head.
 This drawing is the property of the Donegal County Council. It is a confidential document and must not be copied, used, or its contents divulged without prior written consent. This document should not be relied on or used in circumstances other than those for which it was originally prepared. RPS / Barry Transportation accepts no responsibility for this document to any other party other than the party by whom it was commissioned.

Rev.	Date	Drawn	Description	Chk'd	Appr.
P01	04.11.25	MC	ISSUE FOR PLANNING	PS	EC

Project Title: TEN-T Priority Route Improvement Project, Donegal Section 1 - N15/N13 Ballybofey / Stranorlar Urban Region		Status: A3
Drawing Title: PROPOSED E-NET DIVERSIONS		Rev: P01
Designed: SS	Date: NOV 2025	EIAR Drawing Identifier: EIAR DRAWING 16.13
Drawn: MC	Scale @ A1: 1:2500	File Identifier: TT_MGT0337-RPS-P3-S1-DR-C-UT1004
Approved: EC	@ A3: 1:5000	
Checked: PS	Sheet: 06 of 08	

T:\MGT0337 - Ten-T Priority Route Imp - Donegal\8.0 Drawings\Phase 3\UTTT_MGT0337-RPS-P3-S1-DR-C-UT1004_Proposed E-Net_Diversion.dwg



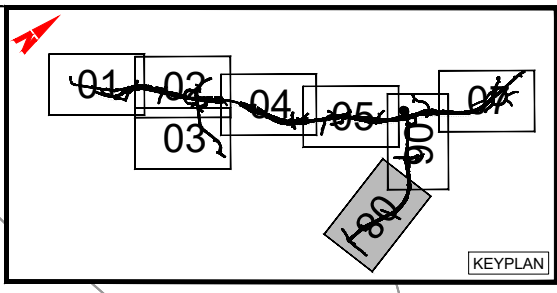
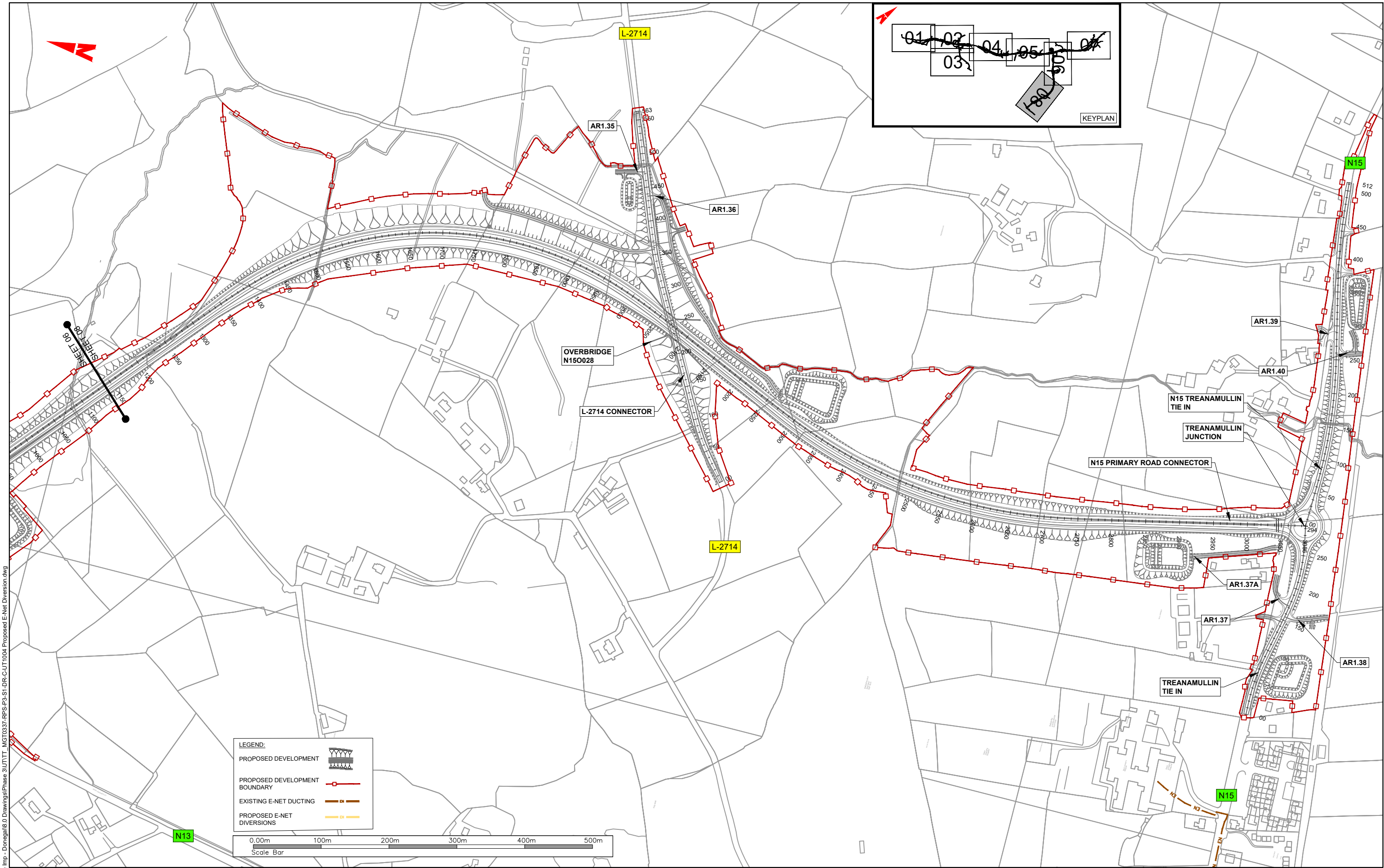
T:\MGT0337 - Ten-T Priority Route Imp - Donegal\8.0 Drawings\Phase 3\UTTT_MGT0337-RPS-P3-S1-DR-C-UT1004 Proposed E-Net Diversion.dwg

SHEET 06
SHEET 07

NOTES
DO NOT SCALE, use figured dimensions only.
All levels are referred to Ordnance Survey Datum, Main Head.
This drawing is the property of the Donegal County Council. It is a confidential document and must not be copied, used, or its contents divulged without prior written consent. This document should not be relied on or used in circumstances other than those for which it was originally prepared. RPS / Barry Transportation accepts no responsibility for this document to any other party other than the party by whom it was commissioned.

Rev.	Date	Drawn	Description	Chk'd	Appr.
P01	04.11.25	MC	ISSUE FOR PLANNING	PS	EC

Project Title: TEN-T Priority Route Improvement Project, Donegal Section 1 - N15/N13 Ballybofey / Stranorlar Urban Region		Status: A3
Drawing Title: PROPOSED E-NET DIVERSIONS		Rev: P01
Designed: SS	Date: NOV 2025	EIAR Drawing Identifier: EIAR DRAWING 16.13
Drawn: MC	Scale @ A1: 1:2500	File Identifier: TT_MGT0337-RPS-P3-S1-DR-C-UT1004
Approved: EC	@ A3: 1:5000	
Checked: PS	Sheet: 07 of 08	



LEGEND:

- PROPOSED DEVELOPMENT
- PROPOSED DEVELOPMENT BOUNDARY
- EXISTING E-NET DUCTING
- PROPOSED E-NET DIVERSIONS

0.00m 100m 200m 300m 400m 500m
Scale Bar

T:\MGT0337 - Ten-T Priority Route Imp - Donegal\8.0 Drawings\Phase 3\UTTT_MGT0337-RPS-P3-S1-DR-C-UT1004-Proposed E-Net Diversion.dwg

NOTES
 DO NOT SCALE, use figured dimensions only.
 All levels are referred to Ordnance Survey Datum, Mean Head.
 This drawing is the property of the Donegal County Council. It is a confidential document and must not be copied, used, or its contents divulged without prior written consent. This document should not be relied on or used in circumstances other than those for which it was originally prepared. RPS / Barry Transportation accepts no responsibility for this document to any other party other than the party by whom it was commissioned.

Rev.	Date	Drawn	Description	Chk'd	Appr.
P01	04.11.25	MC	ISSUE FOR PLANNING	PS	EC

Project Title: TEN-T Priority Route Improvement Project, Donegal Section 1 - N15/N13 Ballybofey / Stranorlar Urban Region		Status: A3
Drawing Title: PROPOSED E-NET DIVERSIONS		Rev: P01
Designed: SS	Date: NOV 2025	EIAR Drawing Identifier: EIAR DRAWING 16.13
Drawn: MC	Scale @ A1: 1:2500	File Identifier: TT_MGT0337-RPS-P3-S1-DR-C-UT1004
Approved: EC	@ A3: 1:5000	
Checked: PS	Sheet: 08 of 08	