

T:\MGT0337 - Ten-T Priority Route Imp - Donegal\8.0 Drawings\Phase 3\UTTT_MGT0337-RPS-P3-S2-DR-C-UT1005 Section 2 Proposed E-Net_Diversion.dwg



Bonnagar Iompair Éireann
Transport Infrastructure Ireland



Riailtas na hÉireann
Government of Ireland



Tionscadal Éireann
Project Ireland
2040



Donegal
NRO
Oifis Boicéino Naísiríona
Dhún na nGall



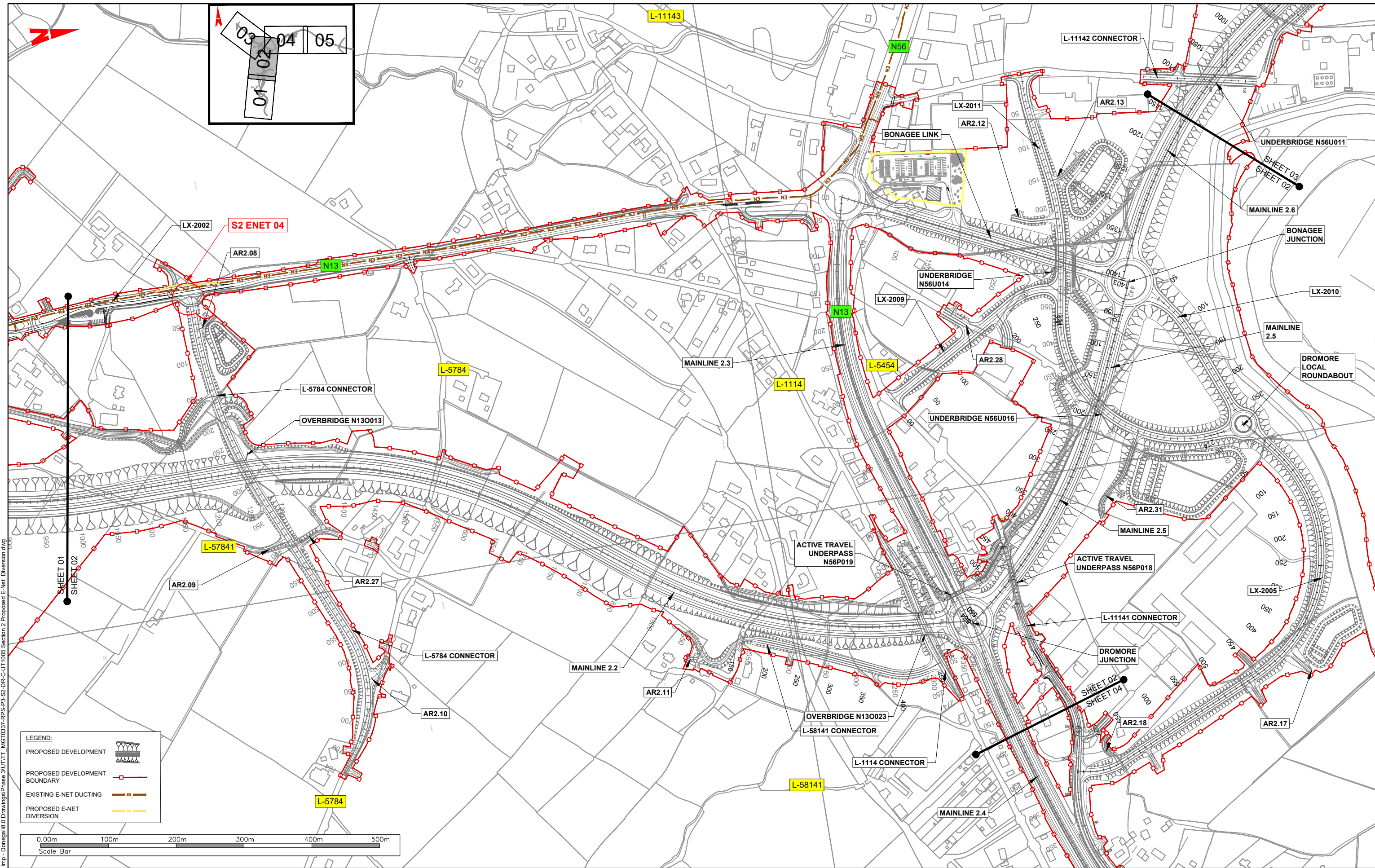
Comhairle Contae
Dhún na nGall
Donegal County Council



NOTES
DO NOT SCALE, use figured dimensions only.
All levels are referred to Ordnance Survey Datum, Main Head.
This drawing is the property of the Donegal County Council. It is a confidential document and must not be copied, used, or its contents divulged without prior written consent. This document should not be relied on or used in circumstances other than those for which it was originally prepared. RPS / Barry Transportation accepts no responsibility for this document to any other party other than the party by whom it was commissioned.

Rev.	Date	Drawn	Description	Chk'd	Appr.
P01	04.11.25	MC	ISSUE FOR PLANNING	PS	EC

Project Title: TEN-T Priority Route Improvement Project, Donegal Section 2 - N56/N13 Letterkenny to Manorcunningham		Status: A3
Drawing Title: PROPOSED E-NET DIVERSIONS		Rev: P01
Designed: AM	Date: NOV 2025	EIAR Drawing Identifier: EIAR DRAWING 16.14
Drawn: MC	Scale @ A1: 1:2500	File Identifier: TT_MGT0337-RPS-P3-S2-DR-C-UT1005
Approved: EC	@ A3: 1:5000	
Checked: PS	Sheet: 01 of 05	



T:\MGT0337 - Ten-T Priority Route Imp - Donegal\0 Drawings\Phase 3\UTTT_MGT0337-RPS-P3-S2-DR-C-UT1005 Section 2 Proposed E-Net Diversion.dwg

LEGEND:

- PROPOSED DEVELOPMENT
- PROPOSED DEVELOPMENT BOUNDARY
- EXISTING E-NET DUCTING
- PROPOSED E-NET DIVERSION



Bonnagar Iompair Éireann
Transport Infrastructure Ireland

Co-financed by the Connecting Europe Facility of the European Union

Rialtas na hÉireann
Government of Ireland
Tionscadal Éireann
Project Ireland
2040

Comhairle Contae
Dhún na nGall
Donegal County Council

oifis boicéina naísiríaca
Dhún na nGall

Comhairle Contae
Dhún na nGall
Donegal County Council

NOTES

DO NOT SCALE, use figured dimensions only.

All levels are referred to Ordnance Survey Datum, Mean Head.

This drawing is the property of the Donegal County Council. It is a confidential document and must not be copied, used, or its contents divulged without prior written consent. This document should not be relied on or used in circumstances other than those for which it was originally prepared. RPS / Barry Transportation accepts no responsibility for this document to any other party other than the party by whom it was commissioned.

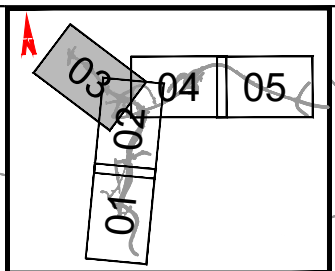
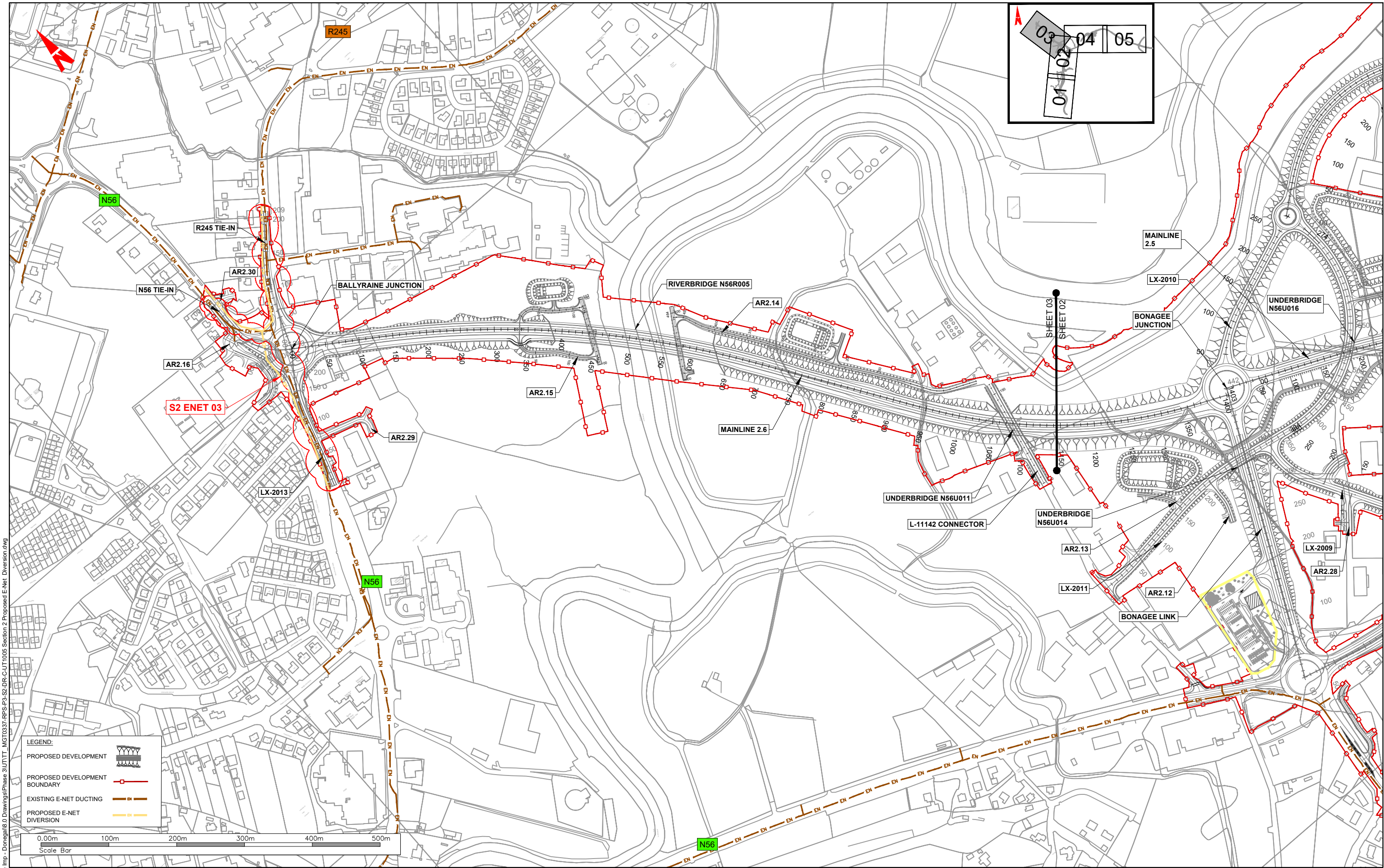
Rev.	Date	Drawn	Description	Chk'd	Appr.
P01	04.11.25	MC	ISSUE FOR PLANNING	PS	EC

Project Title: TEN-T Priority Route Improvement Project, Donegal Section 2 - N56/N13 Letterkenny to Manorcunningham

Drawing Title: PROPOSED E-NET DIVERSIONS

Status: A3

Designed: AM	Date: NOV 2025	EIAR Drawing Identifier:
Drawn: MC	Scale @ A1: 1:2500	EIAR DRAWING 16.14
Approved: EC	@ A3: 1:5000	File Identifier:
Checked: PS	Sheet: 02 of 05	TT_MGT0337-RPS-P3-S2-DR-C-UT1005



T:\MGT0337 - Ten-T Priority Route Imp - Donegal\0 Drawings\Phase 3\UTTT_MGT0337-RPS-P3-S2-DR-C-UT1005 Section 2 Proposed E-Net_Diversion.dwg

LEGEND:

- PROPOSED DEVELOPMENT
- PROPOSED DEVELOPMENT BOUNDARY
- EXISTING E-NET DUCTING
- PROPOSED E-NET DIVERSION



Bonneagar Iompair Éireann
Transport Infrastructure Ireland

Co-financed by the Connecting Europe Facility of the European Union

Rialtas na hÉireann
Government of Ireland
Tionscadal Éireann
Project Ireland
2040

Donegal
NRIO
Oifis Boicénaíais
Dhún na nGall

Comhairle Contae
Dhún na nGall
Donegal County Council

BARRY
TRANSPORTATION

NOTES

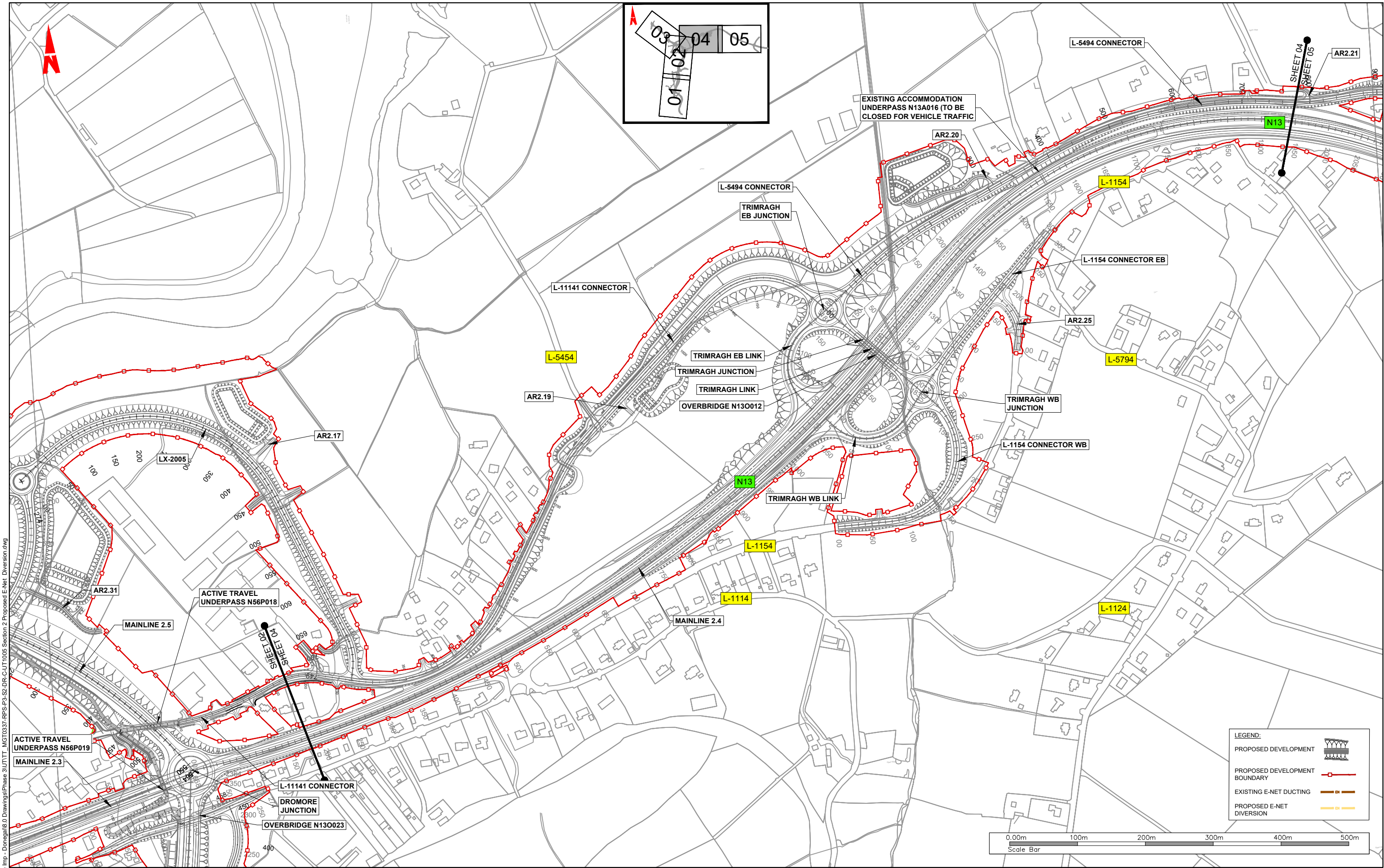
DO NOT SCALE, use figured dimensions only.

All levels are referred to Ordnance Survey Datum, Mean Head.

This drawing is the property of the Donegal County Council. It is a confidential document and must not be copied, used, or its contents divulged without prior written consent. This document should not be relied on or used in circumstances other than those for which it was originally prepared. RPS / Barry Transportation accepts no responsibility for this document to any other party other than the party by whom it was commissioned.

Rev.	Date	Drawn	Description	Chk'd	Appr.
P01	04.11.25	MC	ISSUE FOR PLANNING	PS	EC

Project Title: TEN-T Priority Route Improvement Project, Donegal Section 2 - N56/N13 Letterkenny to Manorcunningham		Status: A3
Drawing Title: PROPOSED E-NET DIVERSIONS		Rev: P01
Designed: AM	Date: NOV 2025	EIAR Drawing Identifier: EIAR DRAWING 16.14
Drawn: MC	Scale @ A1: 1:2500	File Identifier: TT_MGT0337-RPS-P3-S2-DR-C-UT1005
Approved: EC	@ A3: 1:5000	
Checked: PS	Sheet: 03 of 05	



T:\MGT0337 - Ten-T Priority Route Imp - Donegal\8.0 Drawings\Phase 3\UTTT_MGT0337-RPS-P3-S2-DR-C-UT1005 Section 2 Proposed E-Net Diversion.dwg

Bonnagar Iompair Éireann
Transport Infrastructure Ireland
Co-financed by the Connecting Europe Facility of the European Union

Rialtas na hÉireann
Government of Ireland
Tionscadal Éireann
Project Ireland
2040

Donegal
NRIO
Oifis Boicénaíochais
Dhún na nGall

Comhairle Contae
Dhún na nGall
Donegal County Council

RPS BARRY
TRANSPORTATION

NOTES

DO NOT SCALE, use figured dimensions only.

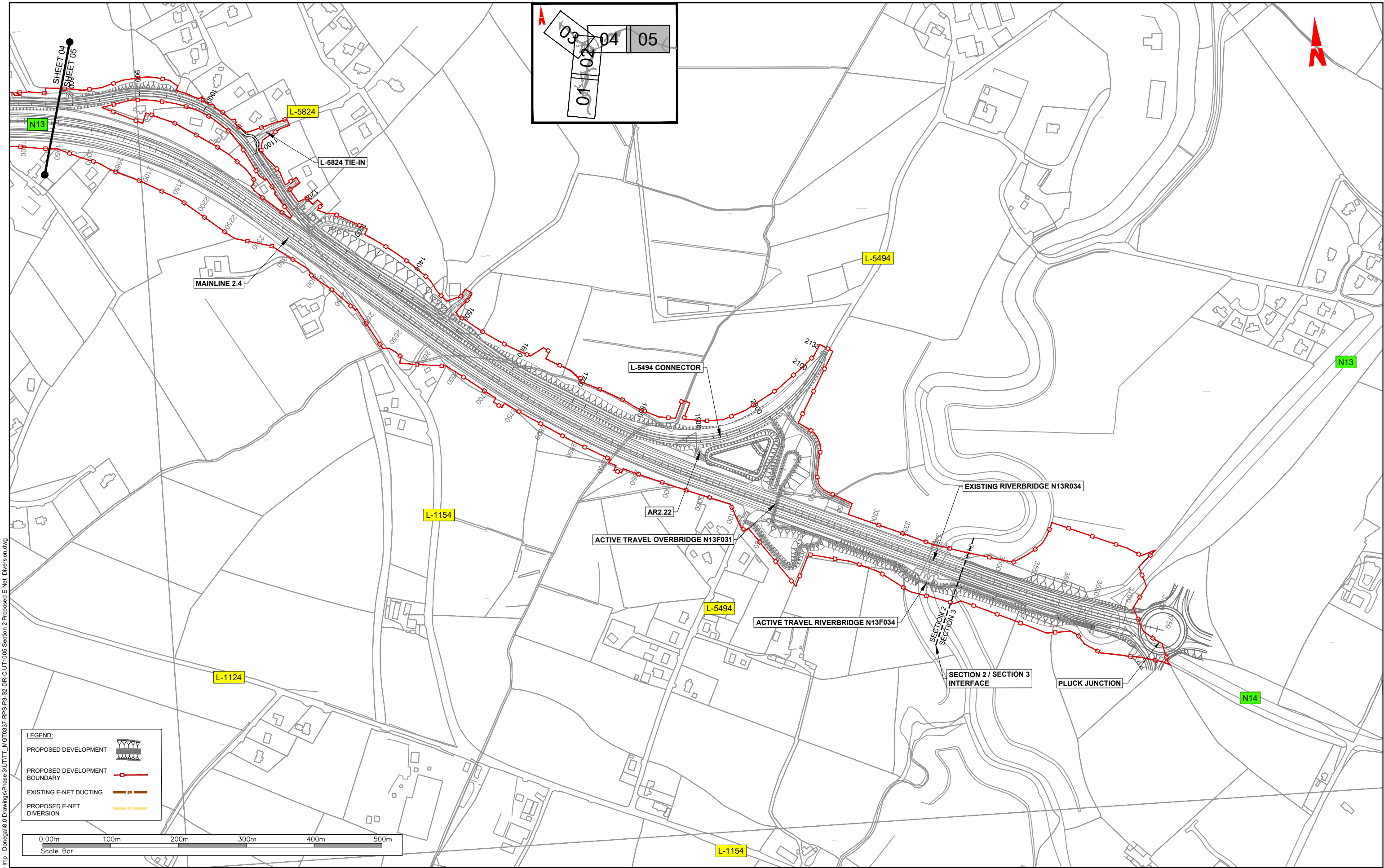
All levels are referred to Ordnance Survey Datum, Malin Head.

This drawing is the property of the Donegal County Council. It is a confidential document and must not be copied, used, or its contents divulged without prior written consent. This document should not be relied on or used in circumstances other than those for which it was originally prepared. RPS/BARRY Transportation accepts no responsibility for this document to any other party other than the party by whom it was commissioned.

Rev.	Date	Drawn	Description	Chk'd	Appr.
P01	04.11.25	MC	ISSUE FOR PLANNING	PS	EC

Project Title:	TEN-T Priority Route Improvement Project, Donegal Section 2 - N56/N13 Letterkenny to Manorcunningham				
Drawing Title:	PROPOSED E-NET DIVERSIONS				
Designed:	AM	Date:	NOV 2025	EIAR Drawing Identifier:	EIAR DRAWING 16.14
Drawn:	MC	Scale @ A1:	1:2500	File Identifier:	TT_MGT0337-RPS-P3-S2-DR-C-UT1005
Approved:	EC	@ A3:	1:5000	Sheet:	04 of 05
Checked:	PS				

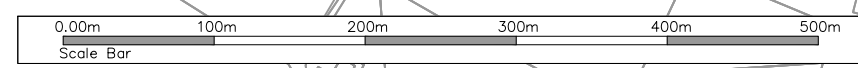
Status:	A3
Rev.:	P01



T:\MGT0337 - Ten-T Priority Route Imp - Donegal\0 Drawings\Phase 3\UTTT_MGT0337-RPS-P3-S2-DR-C-UT1005 Section 2 Proposed E-Net Diversion.dwg

LEGEND:

PROPOSED DEVELOPMENT	
PROPOSED DEVELOPMENT BOUNDARY	
EXISTING E-NET DUCTING	
PROPOSED E-NET DIVERSION	



NOTES
 DO NOT SCALE, use figured dimensions only.
 All levels are referred to Ordnance Survey Datum, Mean Head.
 This drawing is the property of the Donegal County Council. It is a confidential document and must not be copied, used, or its contents divulged without prior written consent. This document should not be relied on or used in circumstances other than those for which it was originally prepared. RPS / Barry Transportation accepts no responsibility for this document to any other party other than the party by whom it was commissioned.

Rev.	Date	Drawn	Description	Chk'd	Appr.
P01	04.11.25	MC	ISSUE FOR PLANNING	PS	EC

Project Title: TEN-T Priority Route Improvement Project, Donegal Section 2 - N56/N13 Letterkenny to Manorcunningham		Status: A3
Drawing Title: PROPOSED E-NET DIVERSIONS		Rev: P01
Designed: AM	Date: NOV 2025	EIAR Drawing Identifier:
Drawn: MC	Scale @ A1: 1:2500	EIAR DRAWING 16.14
Approved: EC	@ A3: 1:5000	File Identifier:
Checked: PS	Sheet: 05 of 05	TT_MGT0337-RPS-P3-S2-DR-C-UT1005