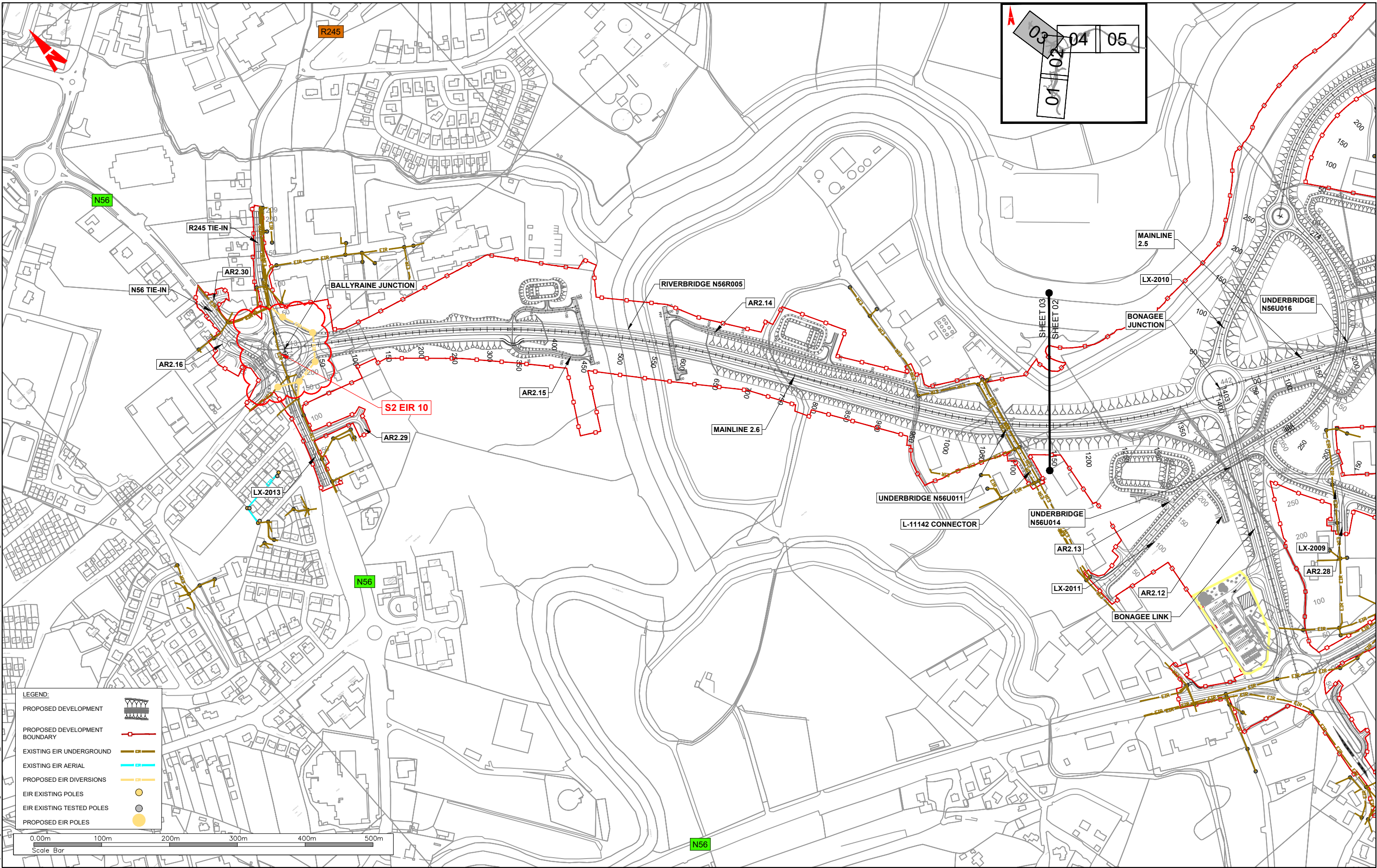


T:\MGT0337 - Ten-T Priority Route Imp - Donegal\8.0 Drawings\Phase 3\UTTT_MGT0337-RPS-P3-S2-DR-C-UT1006 Section 2 Proposed EIR Diversion.dwg

NOTES
 DO NOT SCALE, use figured dimensions only.
 All levels are referred to Ordnance Survey Datum, Main Head.
 This drawing is the property of the Donegal County Council. It is a confidential document and must not be copied, used, or its contents divulged without prior written consent. This document should not be relied on or used in circumstances other than those for which it was originally prepared. RPS / Barry Transportation accepts no responsibility for this document to any other party other than the party by whom it was commissioned.

Rev.	Date	Drawn	Description	Chk'd	Appr.
P01	05.11.25	MC	ISSUE FOR PLANNING	PS	EC

Project Title: TEN-T Priority Route Improvement Project, Donegal Section 2 - N56/N13 Letterkenny to Manorcunningham		Status: A3
Drawing Title: PROPOSED EIR DIVERSIONS		Rev: P01
Designed: AM	Date: NOV 2025	EIAR Drawing Identifier: EIAR DRAWING 16.16
Drawn: MC	Scale @ A1: 1:2500	File Identifier: TT_MGT0337-RPS-P3-S2-DR-C-UT1006
Approved: EC	@ A3: 1:5000	
Checked: PS	Sheet: 01 of 05	



LEGEND:

PROPOSED DEVELOPMENT	
PROPOSED DEVELOPMENT BOUNDARY	
EXISTING EIR UNDERGROUND	
EXISTING EIR AERIAL	
PROPOSED EIR DIVERSIONS	
EIR EXISTING POLES	
EIR EXISTING TESTED POLES	
PROPOSED EIR POLES	

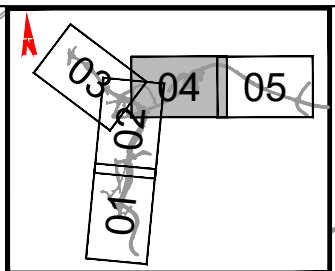
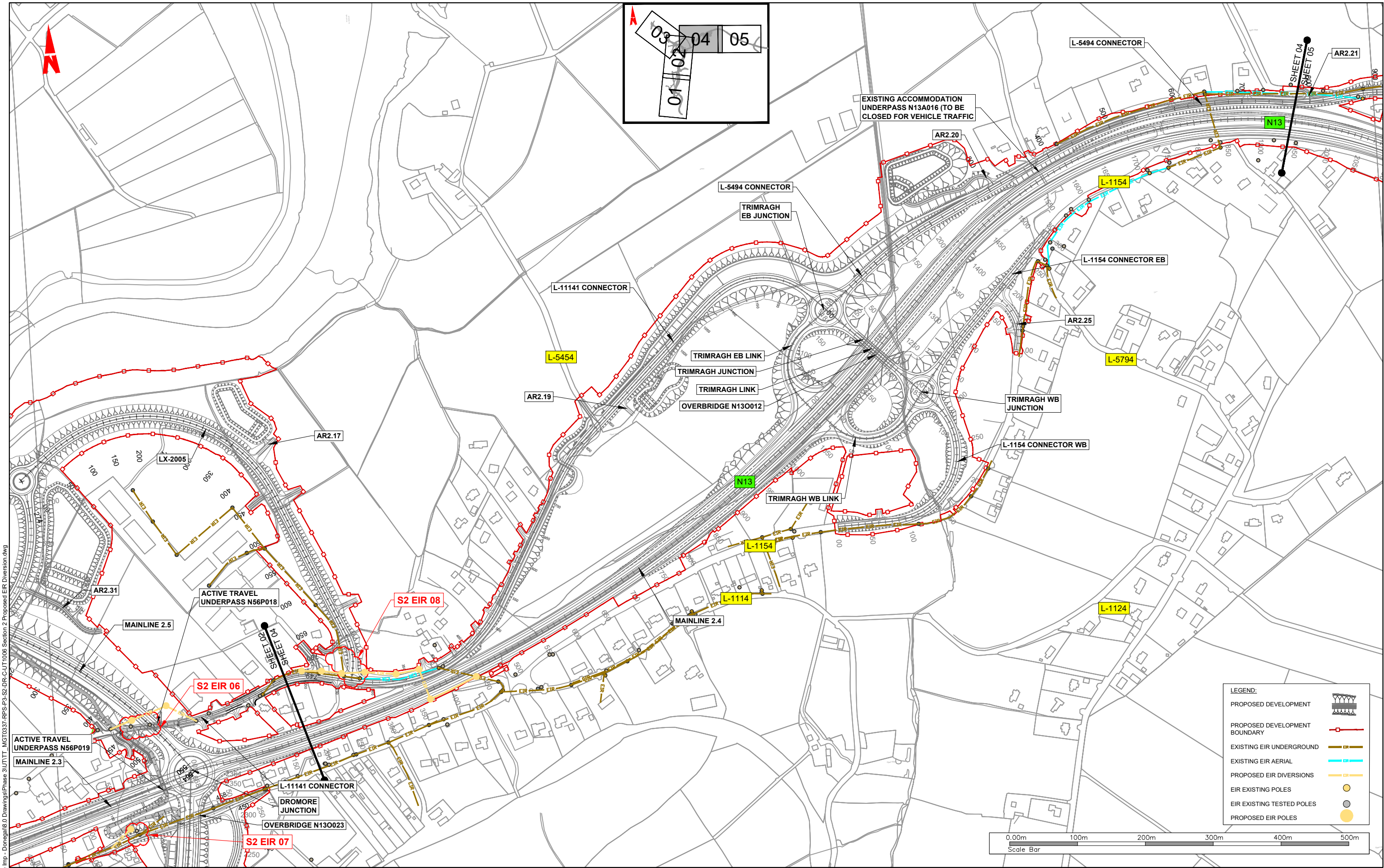


T:\MGT0337 - Ten-T Priority Route Imp - Donegal\8.0 Drawings\Phase 3\UTTT_MGT0337-RPS-P3-S2-DR-C-UT1006 Section 2 Proposed EIR Diversion.dwg

NOTES
 DO NOT SCALE, use figured dimensions only.
 All levels are referred to Ordnance Survey Datum, Mean Head.
 This drawing is the property of the Donegal County Council. It is a confidential document and must not be copied, used, or its contents divulged without prior written consent. This document should not be relied on or used in circumstances other than those for which it was originally prepared. RPS / Barry Transportation accepts no responsibility for this document to any other party other than the party by whom it was commissioned.

Rev.	Date	Drawn	Description	Chk'd	Appr.
P01	05.11.25	MC	ISSUE FOR PLANNING	PS	EC

Project Title: TEN-T Priority Route Improvement Project, Donegal Section 2 - N56/N13 Letterkenny to Manorcunningham		Status: A3
Drawing Title: PROPOSED EIR DIVERSIONS		Rev: P01
Designed: AM	Date: NOV 2025	EIAR Drawing Identifier: EIAR DRAWING 16.16
Drawn: MC	Scale @ A1: 1:2500	File Identifier: TT_MGT0337-RPS-P3-S2-DR-C-UT1006
Approved: EC	@ A3: 1:5000	
Checked: PS	Sheet: 03 of 05	



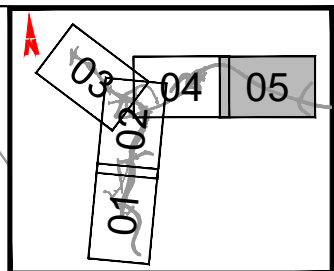
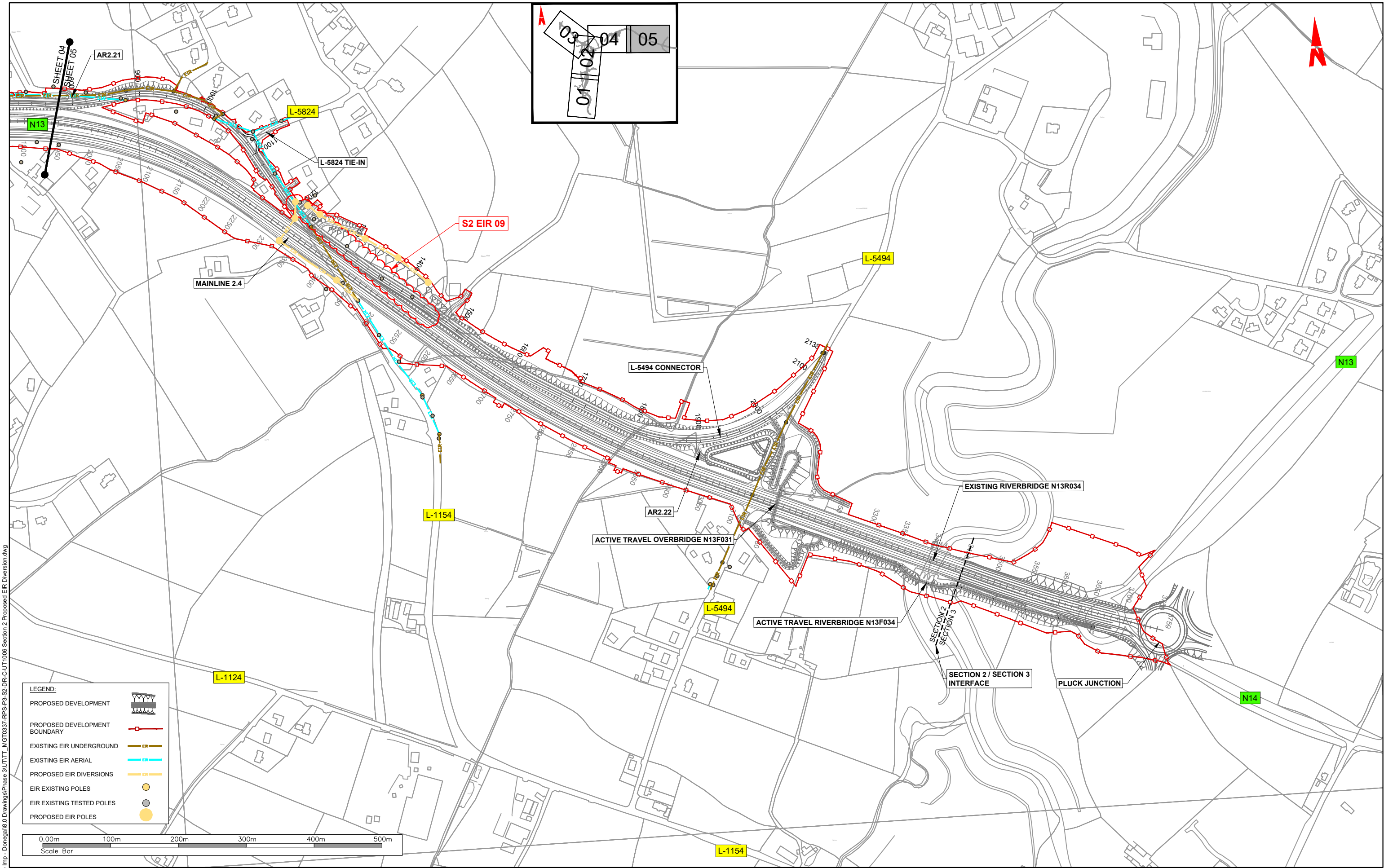
T:\MGT0337 - Ten-T Priority Route Imp - Donegal\8.0 Drawings\Phase 3\UTTT_MGT0337-RPS-P3-S2-DR-C-UT1006 Section 2 Proposed EIR Diversion.dwg



NOTES
 DO NOT SCALE, use figured dimensions only.
 All levels are referred to Ordnance Survey Datum, Main Head.
 This drawing is the property of the Donegal County Council. It is a confidential document and must not be copied, used, or its contents divulged without prior written consent. This document should not be relied on or used in circumstances other than those for which it was originally prepared. RPS/Barry Transportation accepts no responsibility for this document to any other party other than the party by whom it was commissioned.

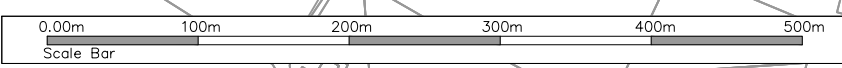
Rev.	Date	Drawn	Description	Chk'd	Appr.
P01	05.11.25	MC	ISSUE FOR PLANNING	PS	EC

Project Title: TEN-T Priority Route Improvement Project, Donegal Section 2 - N56/N13 Letterkenny to Manorcunningham		Status: A3
Drawing Title: PROPOSED EIR DIVERSIONS		Rev: P01
Designed: AM	Date: NOV 2025	EIAR Drawing Identifier: EIAR DRAWING 16.16
Drawn: MC	Scale @ A1: 1:2500	File Identifier: TT_MGT0337-RPS-P3-S2-DR-C-UT1006
Approved: EC	@ A3: 1:5000	
Checked: PS	Sheet: 04 of 05	



LEGEND:

PROPOSED DEVELOPMENT	
PROPOSED DEVELOPMENT BOUNDARY	
EXISTING EIR UNDERGROUND	
EXISTING EIR AERIAL	
PROPOSED EIR DIVERSIONS	
EIR EXISTING POLES	
EIR EXISTING TESTED POLES	
PROPOSED EIR POLES	



T:\MGT0337 - Ten-T Priority Route Imp - Donegal\8.0 Drawings\Phase 3\UTTT_MGT0337-RPS-P3-S2-DR-C-UT1006 Section 2 Proposed EIR Diversion.dwg

NOTES
 DO NOT SCALE, use figured dimensions only.
 All levels are referred to Ordnance Survey Datum, Mean Head.
 This drawing is the property of the Donegal County Council. It is a confidential document and must not be copied, used, or its contents divulged without prior written consent. This document should not be relied on or used in circumstances other than those for which it was originally prepared. RPS / Barry Transportation accepts no responsibility for this document to any other party other than the party by whom it was commissioned.

Rev.	Date	Drawn	Description	Chk'd	Appr.
P01	05.11.25	MC	ISSUE FOR PLANNING	PS	EC

Project Title: TEN-T Priority Route Improvement Project, Donegal Section 2 - N56/N13 Letterkenny to Manorcunningham		Status: A3
Drawing Title: PROPOSED EIR DIVERSIONS		Rev: P01
Designed: AM	Date: NOV 2025	EIAR Drawing Identifier:
Drawn: MC	Scale @ A1: 1:2500	EIAR DRAWING 16.16
Approved: EC	@ A3: 1:5000	File Identifier:
Checked: PS	Sheet: 05 of 05	TT_MGT0337-RPS-P3-S2-DR-C-UT1006