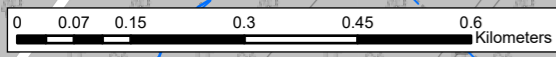
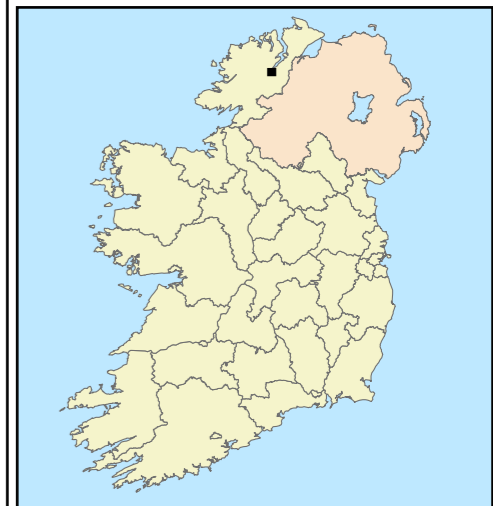
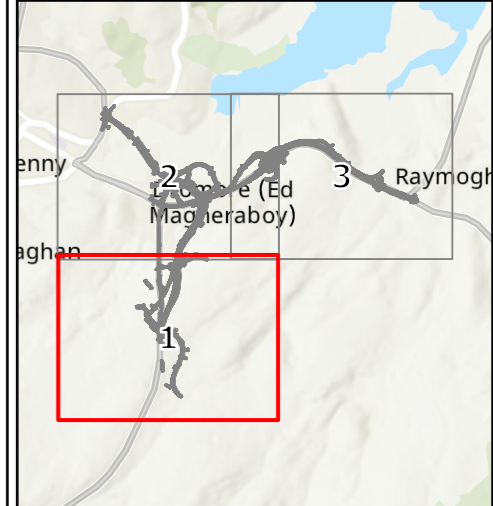


- ### LEGEND
- PROPOSED ROAD DEVELOPMENT (SECTION 2)
 - PROPOSED DEVELOPMENT BOUNDARY
 - CULTURAL HERITAGE SITES/ STRUCTURES OF ARCHEOLOGICAL OR BUILT HERITAGE POTENTIAL (CH)
 - TOWNLAND BOUNDARY CH LOCATION
 - RECORD OF MONUMENT AND PLACES (RMP) / SITES AND MONUMENTS RECORD (SMR)
 - ARCHAEOLOGICAL ZONE OF NOTIFICATION (ZoN)
 - AREA OF ARCHAEOLOGICAL POTENTIAL
 - ARCHAEOLOGICAL LIDAR ANOMALY
 - NATIONAL INVENTORY OF ARCHITECTURAL HERITAGE (NIAH)
 - TOWNLAND BOUNDARY (TB)
 - EPA DELINEATED WATERCOURSE / WATERBODY

Data Sources:
National Monuments Services

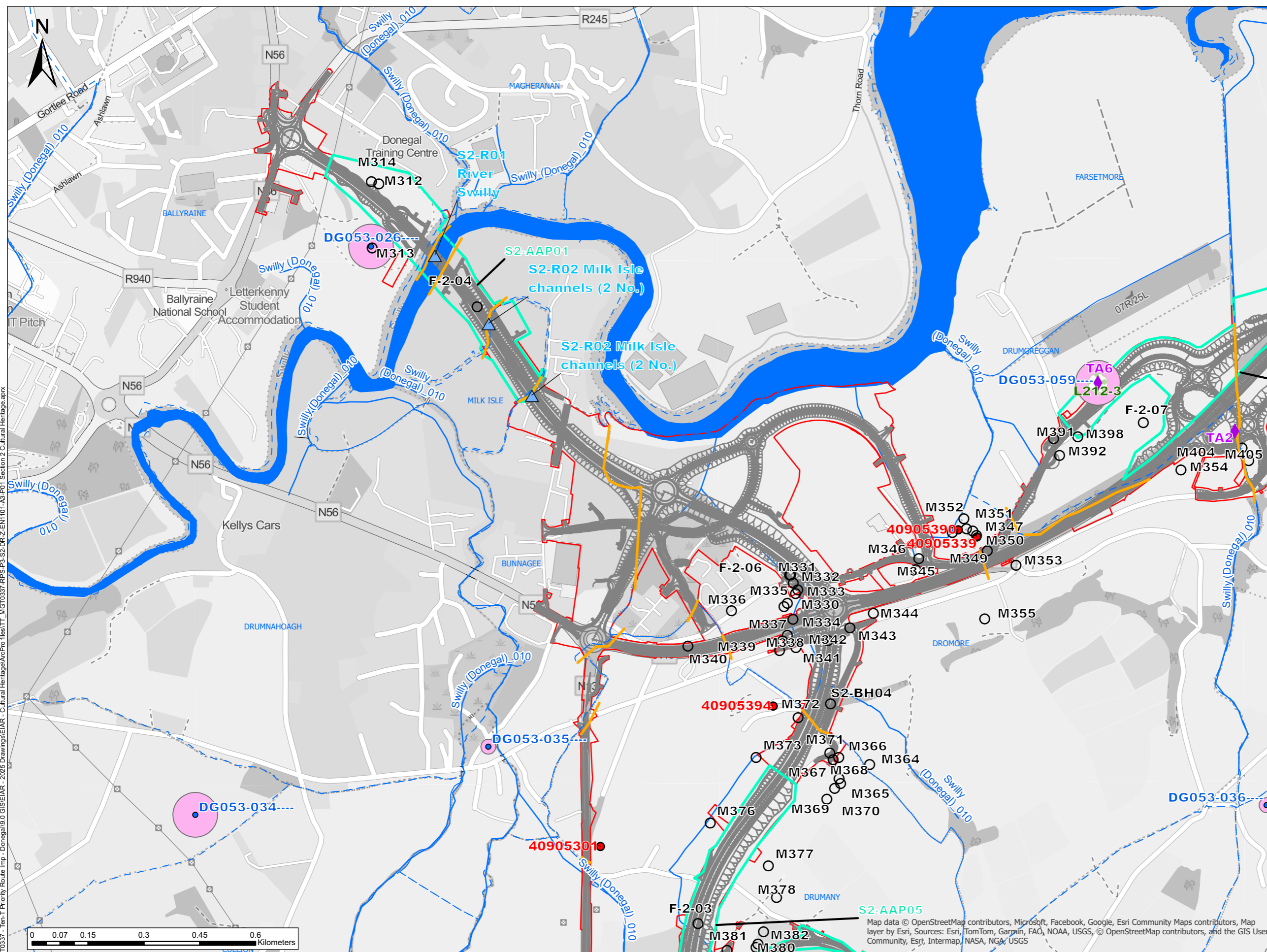


Map data © OpenStreetMap contributors, Microsoft, Facebook, Google, Esri Community Maps contributors, Map layer by Esri, Sources: Esri, TomTom, Garmin, FAO, NOAA, USGS, © OpenStreetMap contributors, and the GIS User Community, Esri, Intermap, NASA, NGA, USGS

NOTES
DO NOT SCALE, use figured dimensions only.
All levels are referred to Ordnance Survey Datum, Malin Head.
This drawing is the property of the Donegal County Council. It is a confidential document and must not be copied, used, or its contents divulged without prior written consent. This document should not be relied on or used in circumstances other than those for which it was originally prepared. RPS / Barry Transportation accepts no responsibility for this document to any other party other than the party by whom it was commissioned.

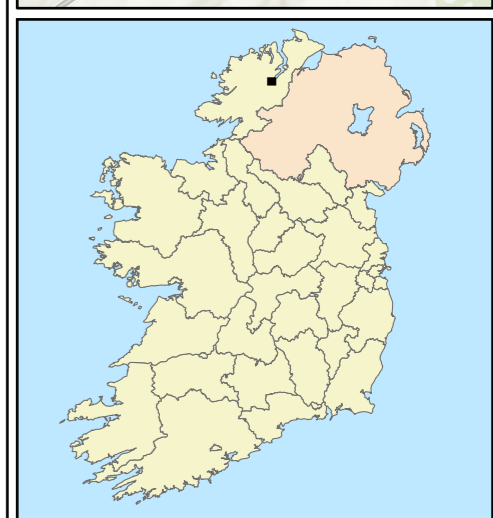
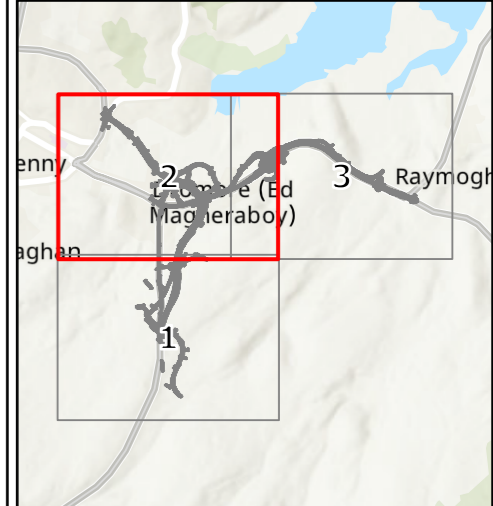
Rev.	Date	Drawn	Description	Chk'd	Appr.
P01	18/02/26	MK	ISSUE FOR PLANNING	KR	GMcE

Project Title: TEN-T Priority Route Improvement Project, Donegal Section 2 - N56/N13 Letterkenny to Manorcunningham			
Drawing Title: Section 2 Cultural Heritage			
Designed: N/A	Date: 18/02/2026	EIAR Drawing Identifier:	Status:
Drawn: MK	Scale @ A1: N/A	EIAR Drawing 17.02	A3
Approved: GMcE	@ A3: 1:10,000	File Identifier:	Rev:
Checked: KR	Sheet: 1 of 3	TT_MGT0337-RPS-P3-S2-DR-Z-EN1101	P01



- ### LEGEND
- PROPOSED ROAD DEVELOPMENT (SECTION 2)
 - PROPOSED DEVELOPMENT BOUNDARY
 - CULTURAL HERITAGE SITES/ STRUCTURES OF ARCHEOLOGICAL OR BUILT HERITAGE POTENTIAL (CH)
 - TOWNLAND BOUNDARY CH LOCATION
 - ▲ UNDERWATER ARCHAEOLOGICAL RECEPTOR
 - RECORD OF MONUMENT AND PLACES (RMP) / SITES AND MONUMENTS RECORD (SMR)
 - ARCHAEOLOGICAL ZONE OF NOTIFICATION (ZoN)
 - ◆ TEST EXCAVATION FEATURE
 - AREA OF ARCHAEOLOGICAL POTENTIAL
 - ARCHAEOLOGICAL LIDAR ANOMALY
 - NATIONAL INVENTORY OF ARCHITECTURAL HERITAGE (NIAH)
 - TOWNLAND BOUNDARY (TB)
 - EPA DELINEATED WATERCOURSE / WATERBODY

Data Sources:
National Monuments Services



Map data © OpenStreetMap contributors, Microsoft, Facebook, Google, Esri Community Maps contributors, Map layer by Esri, Sources: Esri, TomTom, Garmin, FAO, NOAA, USGS, © OpenStreetMap contributors, and the GIS User Community, Esri, Intermap, NASA, NGA, USGS

V:\akb-bp-101\Work_Transport\101\Work - Donegal\10.0 GIS\EIAR - 2025 Drawings\EIAR - Cultural Heritage\ActPro files\TT_MGT0337-RPS-P3-S2-DR-Z-EN1101-A3-P01_Section 2 Cultural Heritage.aprx



Bonnagar Iompair Éireann
Transport Infrastructure Ireland



Rialtas na hÉireann
Government of Ireland



Tionscaldal Éireann
Project Ireland
2040



Comhairle Contae
Dhún na nGall
Donegal County Council





NRU
Náisiúnta Rialtas na hÉireann
Dhún na nGall



NOTES
DO NOT SCALE, use figured dimensions only.
All levels are referred to Ordnance Survey Datum, Malin Head.
This drawing is the property of the Donegal County Council. It is a confidential document and must not be copied, used, or its contents divulged without prior written consent. This document should not be relied on or used in circumstances other than those for which it was originally prepared. RPS / Barry Transportation accepts no responsibility for this document to any other party other than the party by whom it was commissioned.

Rev.	Date	Drawn	Description	Chk'd	Appr.
P01	18/02/26	MK	ISSUE FOR PLANNING	KR	GMcE

Project Title: TEN-T Priority Route Improvement Project, Donegal Section 2 - N56/N13 Letterkenny to Manorcunningham			
Drawing Title: Section 2 Cultural Heritage			
Designed: N/A	Date: 18/02/2026	EIAR Drawing Identifier:	Status:
Drawn: MK	Scale @ A1: N/A	EIAR Drawing 17.02	A3
Approved: GMcE	@ A3: 1:10,000	File Identifier:	Rev:
Checked: KR	Sheet: 2 of 3	TT_MGT0337-RPS-P3-S2-DR-Z-EN1101	P01

