

LEGEND:

ACTIVE TRAVEL NETWORK	STRUCTURE	
PROPOSED DEVELOPMENT BOUNDARY	DRAINAGE POND	
PROPOSED DEVELOPMENT	PARK AND SHARE / CYCLE SITE	
GRASSED SLOPES	FLOOD COMPENSATION AREA	
GRASSED VERGE	SCREENING WOODLAND	
POTENTIAL WOODLAND PLANTING	PROPOSED HEDGELINE	

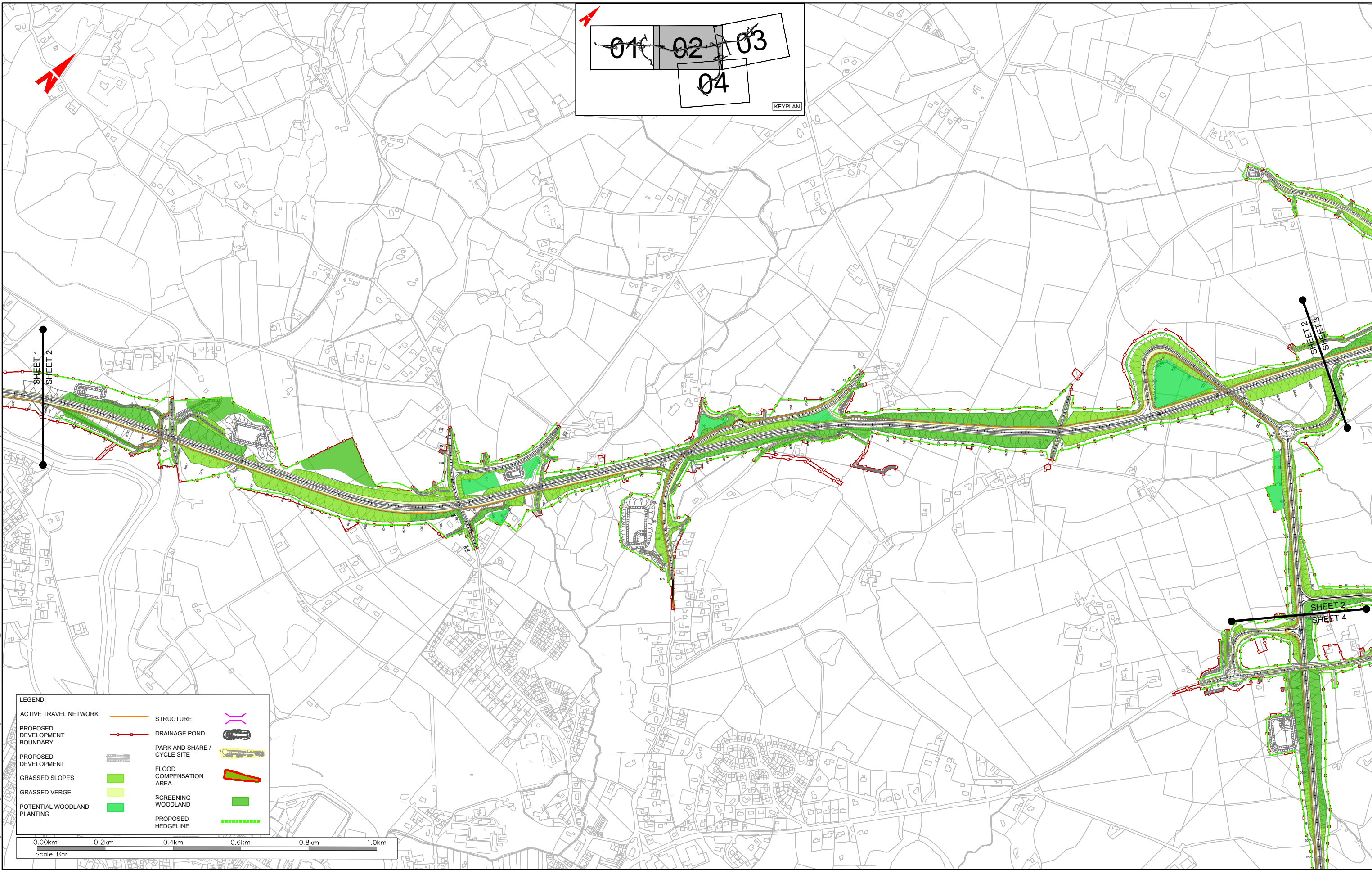
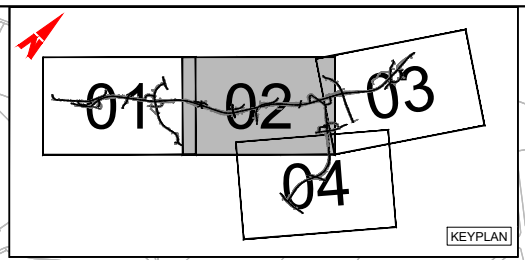


NOTES
 DO NOT SCALE, use figured dimensions only.
 All levels are referred to Ordnance Survey Datum, Mean Head.
 This drawing is the property of the Donegal County Council. It is a confidential document and must not be copied, used, or its contents divulged without prior written consent. This document should not be relied on or used in circumstances other than those for which it was originally prepared. RPS / Barry Transportation accepts no responsibility for this document to any other party other than the party by whom it was commissioned.

Rev.	Date	Drawn	Description	Chk'd	Appr.
P01	11.11.25	CD	ISSUE FOR PLANNING	SA	GMCE


Project Title: TEN-T Priority Route Improvement Project, Donegal Section 1 - N15/N13 Ballybofey / Stranorlar Urban Region		Status: A3
Drawing Title: Landscape Mitigation - Section 1		Rev: P01
Designed: SA	Date: NOV 2025	EIAR Drawing Identifier: EIAR DRAWING 18.16
Drawn: CD	Scale @ A1: 1:5000	File Identifier: TT_MGT0337-RPS-P3-S1-DR-Z-EN1206
Approved: GMCE	@ A3: 1:10000	
Checked: SA	Sheet: 01 of 04	

T:\MGT0337 - Ten-T Priority Route Imp - Donegal\8.0 Drawings\Phase 5\EIAR Drawings\18.0 Landscape and Visual\TT_MGT0337-RPS-P3-S1-DR-Z-EN1206 Landscape Mitigation - Section 1.dwg



LEGEND:

ACTIVE TRAVEL NETWORK	—	STRUCTURE	—
PROPOSED DEVELOPMENT BOUNDARY	—	DRAINAGE POND	—
PROPOSED DEVELOPMENT	—	PARK AND SHARE / CYCLE SITE	—
GRASSED SLOPES	—	FLOOD COMPENSATION AREA	—
GRASSED VERGE	—	SCREENING WOODLAND	—
POTENTIAL WOODLAND PLANTING	—	PROPOSED HEDGELINE	—



T:\MGT0337 - Ten-T Priority Route Imp - Donegal\8.0 Drawings\Phase 2\EMIA\Drawings\18.0 Landscape and Visual\TT_MGT0337-RPS-P3-S1-DR-Z-EN1206 Landscape Mitigation - Section 1.dwg

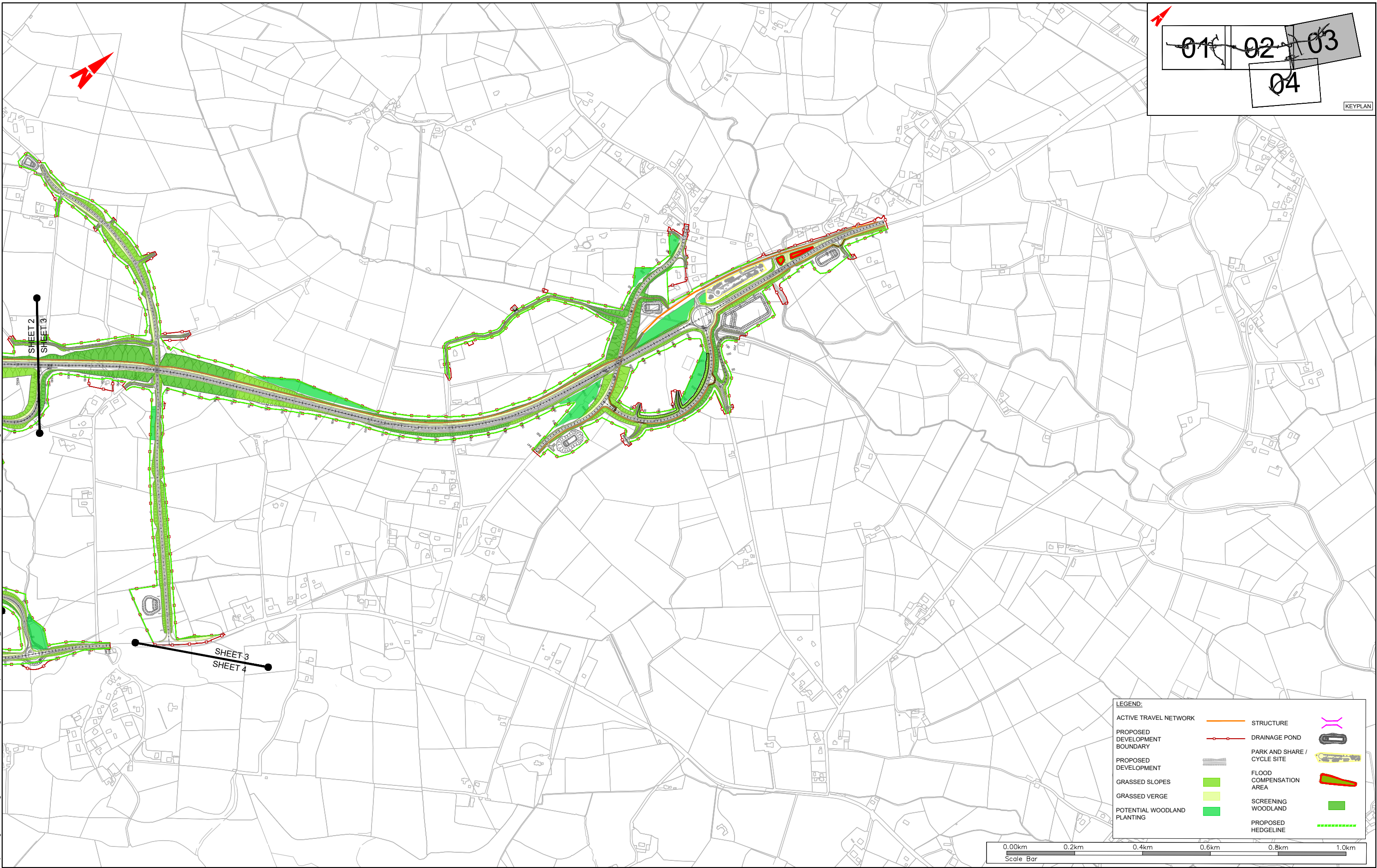
NOTES
 DO NOT SCALE, use figured dimensions only.
 All levels are referred to Ordnance Survey Datum, Malin Head.
 This drawing is the property of the Donegal County Council. It is a confidential document and must not be copied, used, or its contents divulged without prior written consent. This document should not be relied on or used in circumstances other than those for which it was originally prepared. RPS / Barry Transportation accepts no responsibility for this document to any other party other than the party by whom it was commissioned.

Rev.	Date	Drawn	Description	Chk'd	Appr.
P01	11.11.25	CD	ISSUE FOR PLANNING	SA	GMCE

Project Title: TEN-T Priority Route Improvement Project, Donegal Section 1 - N15/N13 Ballybofey / Stranorlar Urban Region		Status: A3
Drawing Title: Landscape Mitigation - Section 1		Rev: P01
Designed: SA	Date: NOV 2025	EIAR Drawing Identifier: TT_MGT0337-RPS-P3-S1-DR-Z-EN1206
Drawn: CD	Scale @ A1: 1:5000	File Identifier: TT_MGT0337-RPS-P3-S1-DR-Z-EN1206
Approved: GMCE	@ A3: 1:10000	
Checked: SA	Sheet: 02 of 04	

01 02 03
04

KEYPLAN



T:\MGT0337 - Ten-T Priority Route - Donegal\8.0 Drawings\Phase 2\EMIA\Drawings\18.0 Landscape and Visual\TT_MGT0337-RPS-P3-S1-DR-Z-EN1206 Landscape Mitigation - Section 1.dwg

LEGEND:

ACTIVE TRAVEL NETWORK	—	STRUCTURE	—
PROPOSED DEVELOPMENT BOUNDARY	—	DRAINAGE POND	—
PROPOSED DEVELOPMENT	—	PARK AND SHARE / CYCLE SITE	—
GRASSED SLOPES	—	FLOOD COMPENSATION AREA	—
GRASSED VERGE	—	SCREENING WOODLAND	—
POTENTIAL WOODLAND PLANTING	—	PROPOSED HEDGELINE	—



NOTES
DO NOT SCALE, use figured dimensions only.
All levels are referred to Ordnance Survey Datum, Mean Head.
This drawing is the property of the Donegal County Council. It is a confidential document and must not be copied, used, or its contents divulged without prior written consent. This document should not be relied on or used in circumstances other than those for which it was originally prepared. RPS / Barry Transportation accepts no responsibility for this document to any other party other than the party by whom it was commissioned.

Rev.	Date	Drawn	Description	Chk'd	Appr.
P01	11.11.25	CD	ISSUE FOR PLANNING	SA	GMCE

Project Title: TEN-T Priority Route Improvement Project, Donegal Section 1 - N15/N13 Ballybofey / Stranorlar Urban Region

Drawing Title: Landscape Mitigation - Section 1

Status: A3

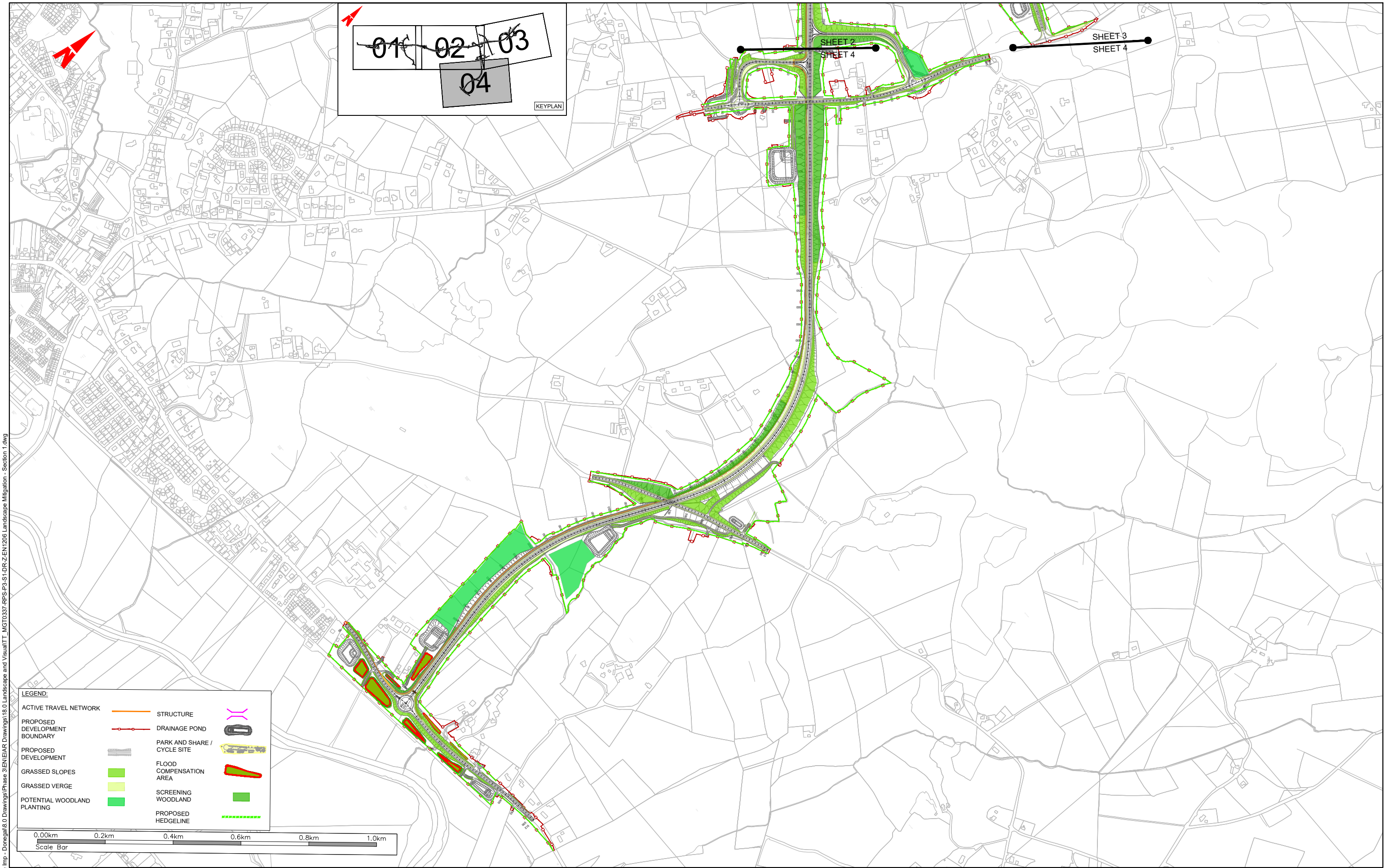
Designed: SA Date: NOV 2025 EIA Drawing Identifier: EIA Drawing 18.16

Drawn: CD Scale @ A1: 1:5000 @ A3: 1:10000 File Identifier: TT_MGT0337-RPS-P3-S1-DR-Z-EN1206

Approved: GMCE

Checked: SA Sheet: 03 of 04

Rev: P01



LEGEND:

ACTIVE TRAVEL NETWORK		STRUCTURE	
PROPOSED DEVELOPMENT BOUNDARY		DRAINAGE POND	
PROPOSED DEVELOPMENT		PARK AND SHARE / CYCLE SITE	
GRASSED SLOPES		FLOOD COMPENSATION AREA	
GRASSED VERGE		SCREENING WOODLAND	
POTENTIAL WOODLAND PLANTING		PROPOSED HEDGE LINE	

0.00km 0.2km 0.4km 0.6km 0.8km 1.0km
Scale Bar

T:\MGT0337 - Ten-T Priority Route Imp - Donegal\8.0 Drawings\Phase 3\EMIA\Drawings\18.0 Landscape and Visual\TT_MGT0337-RPS-P3-S1-DR-Z-EN1206 Landscape Mitigation - Section 1.dwg

NOTES
DO NOT SCALE, use figured dimensions only.
All levels are referred to Ordnance Survey Datum, Malin Head.
This drawing is the property of the Donegal County Council. It is a confidential document and must not be copied, used, or its contents divulged without prior written consent. This document should not be relied on or used in circumstances other than those for which it was originally prepared. RPS / Barry Transportation accepts no responsibility for this document to any other party other than the party by whom it was commissioned.

Rev.	Date	Drawn	Description	Chk'd	Appr.
P01	11.11.25	CD	ISSUE FOR PLANNING	SA	GMCE

Project Title: TEN-T Priority Route Improvement Project, Donegal Section 1 - N15/N13 Ballybofey / Stranorlar Urban Region		Status: A3
Drawing Title: Landscape Mitigation - Section 1		Rev: P01
Designed: SA	Date: NOV 2025	EIAR Drawing Identifier: EIAR DRAWING 18.16
Drawn: CD	Scale @ A1: 1:5000	File Identifier: TT_MGT0337-RPS-P3-S1-DR-Z-EN1206
Approved: GMCE	@ A3: 1:10000	
Checked: SA	Sheet: 04 of 04	