

T:\MGT0337 - Ten-T Priority Route Imp - Donegal\Phase 2\EMIA\Drawings\18.0 Landscape and Visual\TT_MGT0337-RPS-P3-S3-DR-Z-EN1206 Landscape Mitigation - Section 3.dwg

LEGEND:

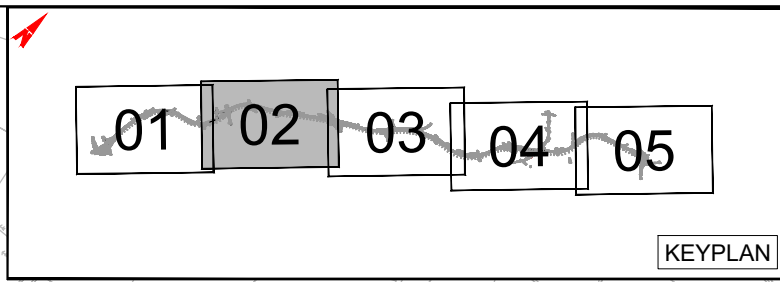
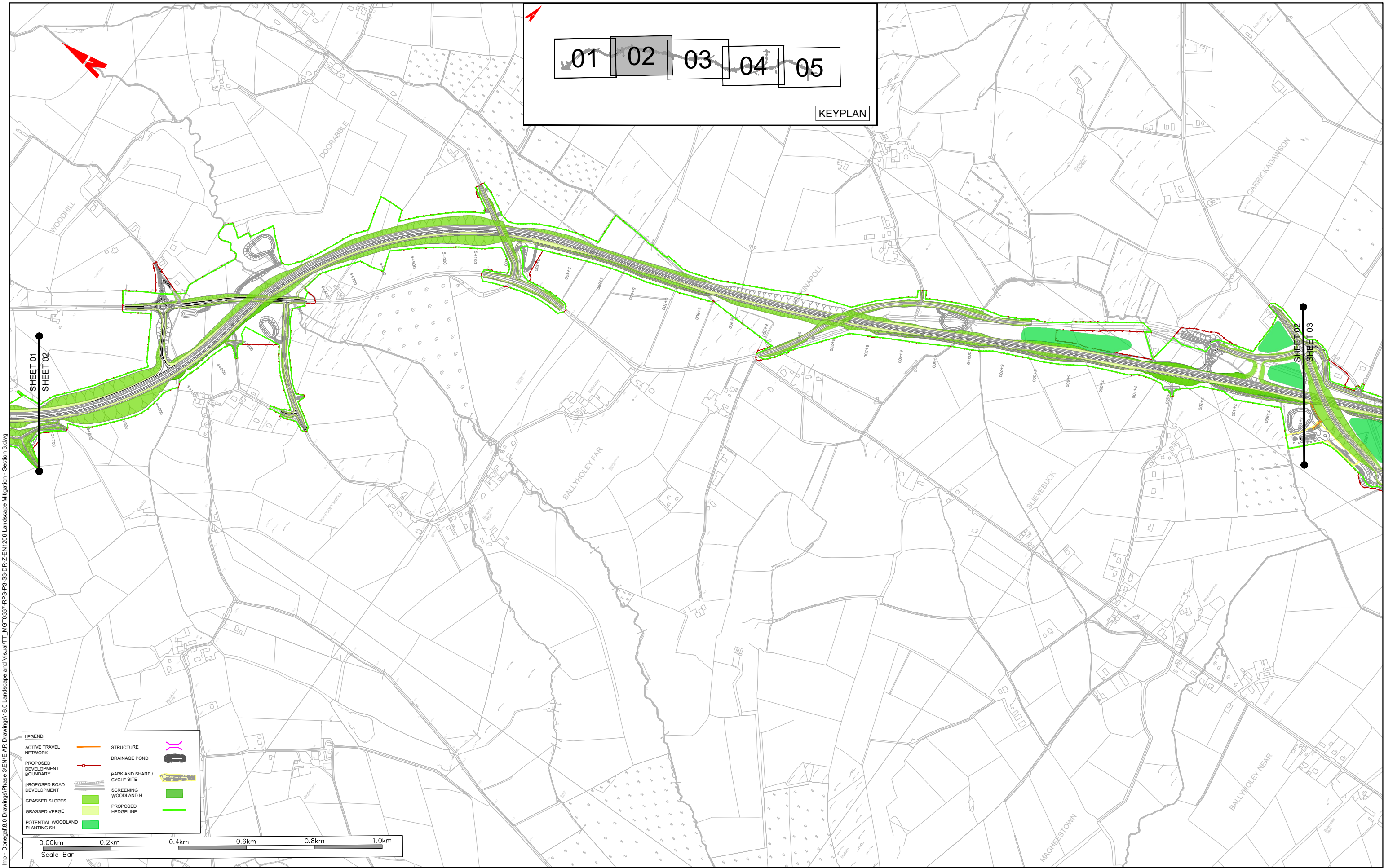
ACTIVE TRAVEL NETWORK	—	STRUCTURE	—
PROPOSED DEVELOPMENT BOUNDARY	—	DRAINAGE POND	—
PROPOSED ROAD DEVELOPMENT	—	PARK AND SHARE / CYCLE SITE	—
GRASSED SLOPES	—	SCREENING WOODLAND H	—
GRASSED VERGE	—	PROPOSED HEDGELINE	—
POTENTIAL WOODLAND PLANTING SH	—		



NOTES
 DO NOT SCALE, use figured dimensions only.
 All levels are referred to Ordnance Survey Datum, Mean Head.
 This drawing is the property of the Donegal County Council. It is a confidential document and must not be copied, used, or its contents divulged without prior written consent. This document should not be relied on or used in circumstances other than those for which it was originally prepared. RPS / Barry Transportation accepts no responsibility for this document to any other party other than the party by whom it was commissioned.

Rev.	Date	Drawn	Description	Chk'd	Appr.
P01	11.11.25	CD	ISSUE FOR PLANNING	SA	GM

Project Title: TEN-T Priority Route Improvement Project, Donegal Section 1 - N15/N13 Ballybofey / Stranorlar Urban Region		Status: A3
Drawing Title: Landscape Mitigation - Section 3		Rev: P01
Designed: SA	Date: NOV 2025	EIAR Drawing Identifier: EIA DRAWING 18.18
Drawn: CD	Scale @ A1: 1:5000	File Identifier: TT_MGT0337-RPS-P3-S3-DR-Z-EN1206
Approved: GMcE	@ A3: 1:10000	
Checked: SA	Sheet: 01 of 05	



LEGEND:

ACTIVE TRAVEL NETWORK	STRUCTURE	(X) (Pink)
PROPOSED DEVELOPMENT BOUNDARY	DRAINAGE POND	(Black)
PROPOSED ROAD DEVELOPMENT	PARK AND SHARE / CYCLE SITE	(Blue)
GRASSED SLOPES	SCREENING WOODLAND H	(Green)
GRASSED VERGE	PROPOSED HEDGELINE	(Green)
POTENTIAL WOODLAND PLANTING SH		

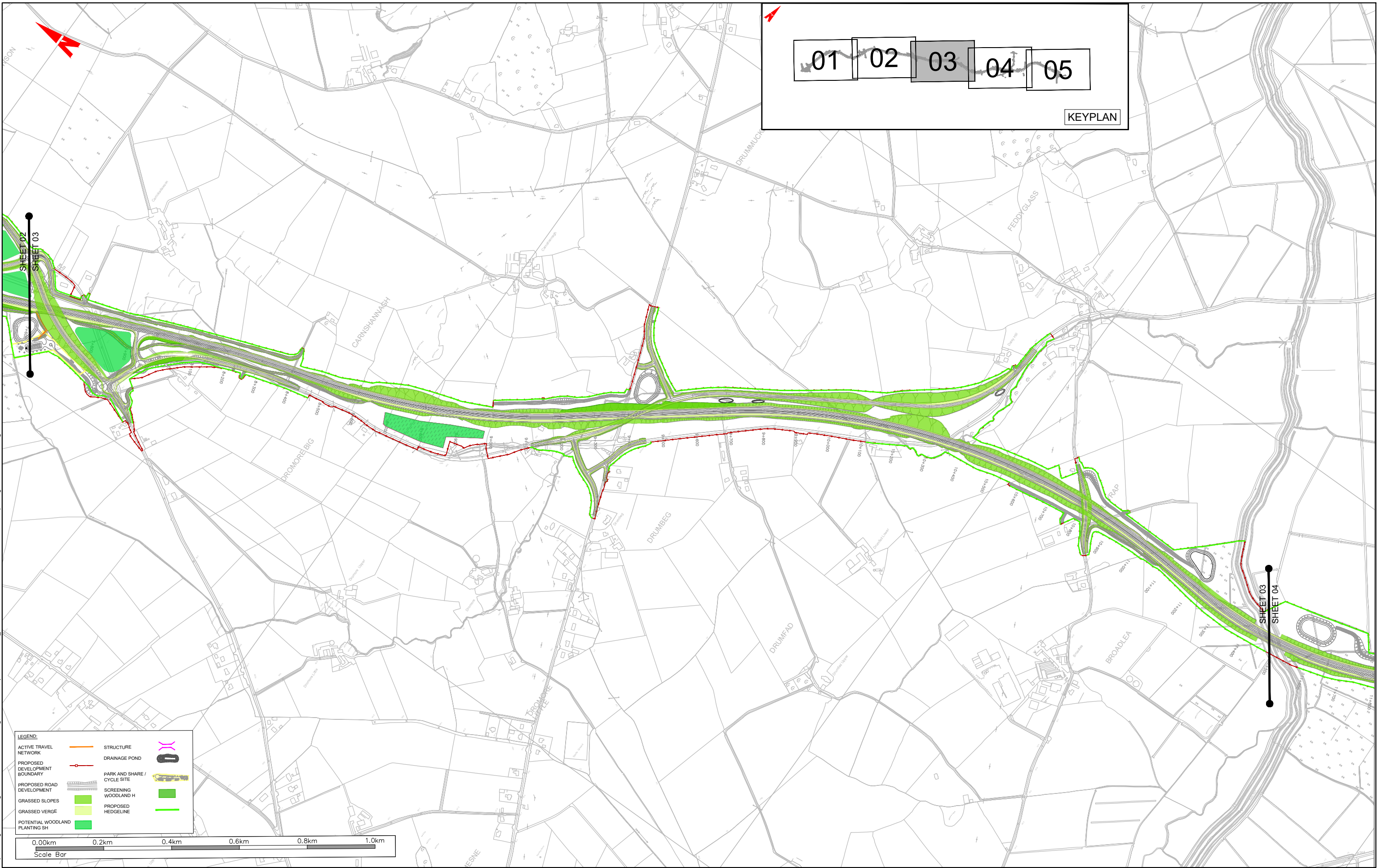


T:\MGT0337 - Ten-T Priority Route - Donegal\8.0 Drawings\Phase 3\EMIA\Drawings\18.0 Landscape and Visual\TT_MGT0337-RPS-P3-S3-DR-Z-EN1206 Landscape Mitigation - Section 3.dwg

NOTES
 DO NOT SCALE, use figured dimensions only.
 All levels are referred to Ordnance Survey Datum, Mean Head.
 This drawing is the property of the Donegal County Council. It is a confidential document and must not be copied, used, or its contents divulged without prior written consent. This document should not be relied on or used in circumstances other than those for which it was originally prepared. RPS / Barry Transportation accepts no responsibility for this document to any other party other than the party by whom it was commissioned.

Rev.	Date	Drawn	Description	Chk'd	Appr.
P01	11.11.25	CD	ISSUE FOR PLANNING	SA	GM

Project Title: TEN-T Priority Route Improvement Project, Donegal Section 1 - N15/N13 Ballybofey / Stranorlar Urban Region		Status: A3
Drawing Title: Landscape Mitigation - Section 3		Rev: P01
Designed: SA	Date: NOV 2025	EIAR Drawing Identifier: EIAR DRAWING 18.18
Drawn: CD	Scale @ A1: 1:5000	File Identifier: TT_MGT0337-RPS-P3-S3-DR-Z-EN1206
Approved: GMcE	@ A3: 1:10000	Sheet: 02 of 05
Checked: SA		



01 02 03 04 05

KEYPLAN

LEGEND:

ACTIVE TRAVEL NETWORK	STRUCTURE	SCREENING WOODLAND H
PROPOSED DEVELOPMENT BOUNDARY	DRAINAGE POND	POTENTIAL WOODLAND PLANTING SH
PROPOSED ROAD DEVELOPMENT	PARK AND SHARE / CYCLE SITE	
GRASSED SLOPES		
GRASSED VERGE		

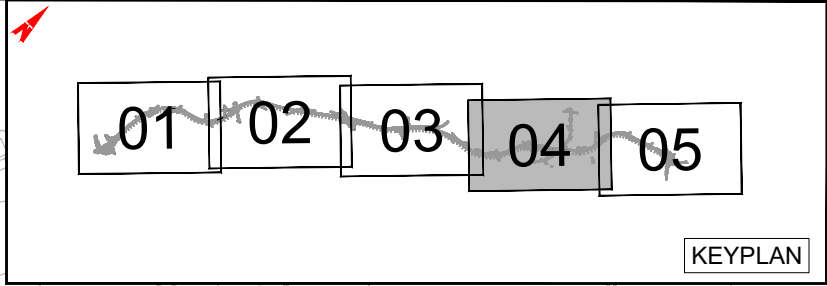
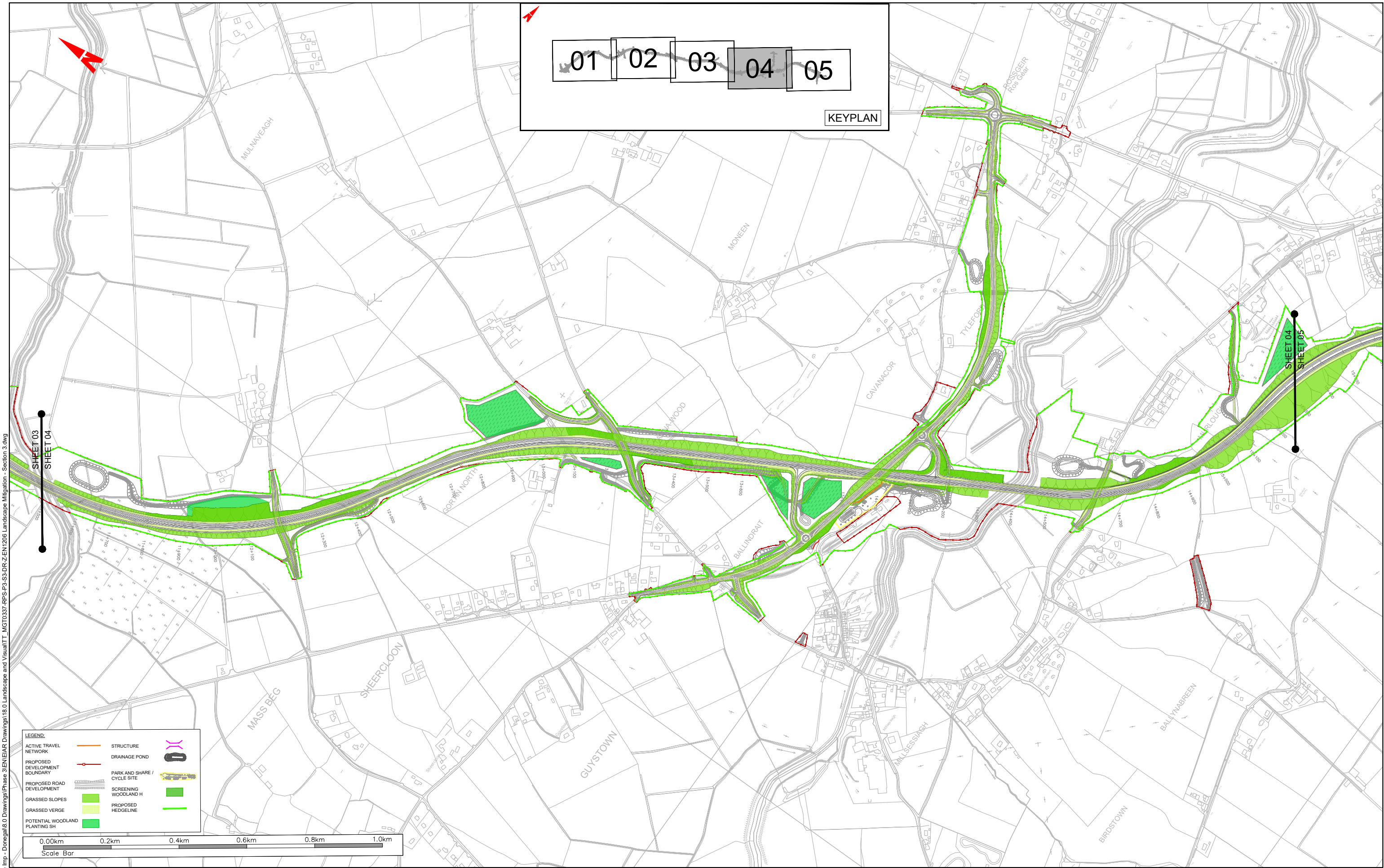


T:\MGT0337 - Ten-T Priority Route Imp - Donegal\8.0 Drawings\Phase 3\EMIA\Drawings\18.0 Landscape and Visual\TT_MGT0337-RPS-P3-S3-DR-Z-EN1206 Landscape Mitigation - Section 3.dwg

NOTES
 DO NOT SCALE, use figured dimensions only.
 All levels are referred to Ordnance Survey Datum, Mean Head.
 This drawing is the property of the Donegal County Council. It is a confidential document and must not be copied, used, or its contents divulged without prior written consent. This document should not be relied on or used in circumstances other than those for which it was originally prepared. RPS / Barry Transportation accepts no responsibility for this document to any other party other than the party by whom it was commissioned.

Rev.	Date	Drawn	Description	Chk'd	Appr.
P01	11.11.25	CD	ISSUE FOR PLANNING	SA	GM

Project Title: TEN-T Priority Route Improvement Project, Donegal Section 1 - N15/N13 Ballybofey / Stranorlar Urban Region		Status: A3
Drawing Title: Landscape Mitigation - Section 3		Rev: P01
Designed: SA	Date: NOV 2025	EIAR Drawing Identifier: EIAR DRAWING 18.18
Drawn: CD	Scale @ A1: 1:5000	File Identifier: TT_MGT0337-RPS-P3-S3-DR-Z-EN1206
Approved: GMcE	@ A3: 1:10000	
Checked: SA	Sheet: 03 of 05	



LEGEND:

ACTIVE TRAVEL NETWORK	STRUCTURE	PARK AND SHARE / CYCLE SITE
PROPOSED DEVELOPMENT BOUNDARY	DRAINAGE POND	SCREENING WOODLAND H
PROPOSED ROAD DEVELOPMENT	POTENTIAL WOODLAND PLANTING SH	PROPOSED HEDGELINE
GRASSED SLOPES		
GRASSED VERGE		

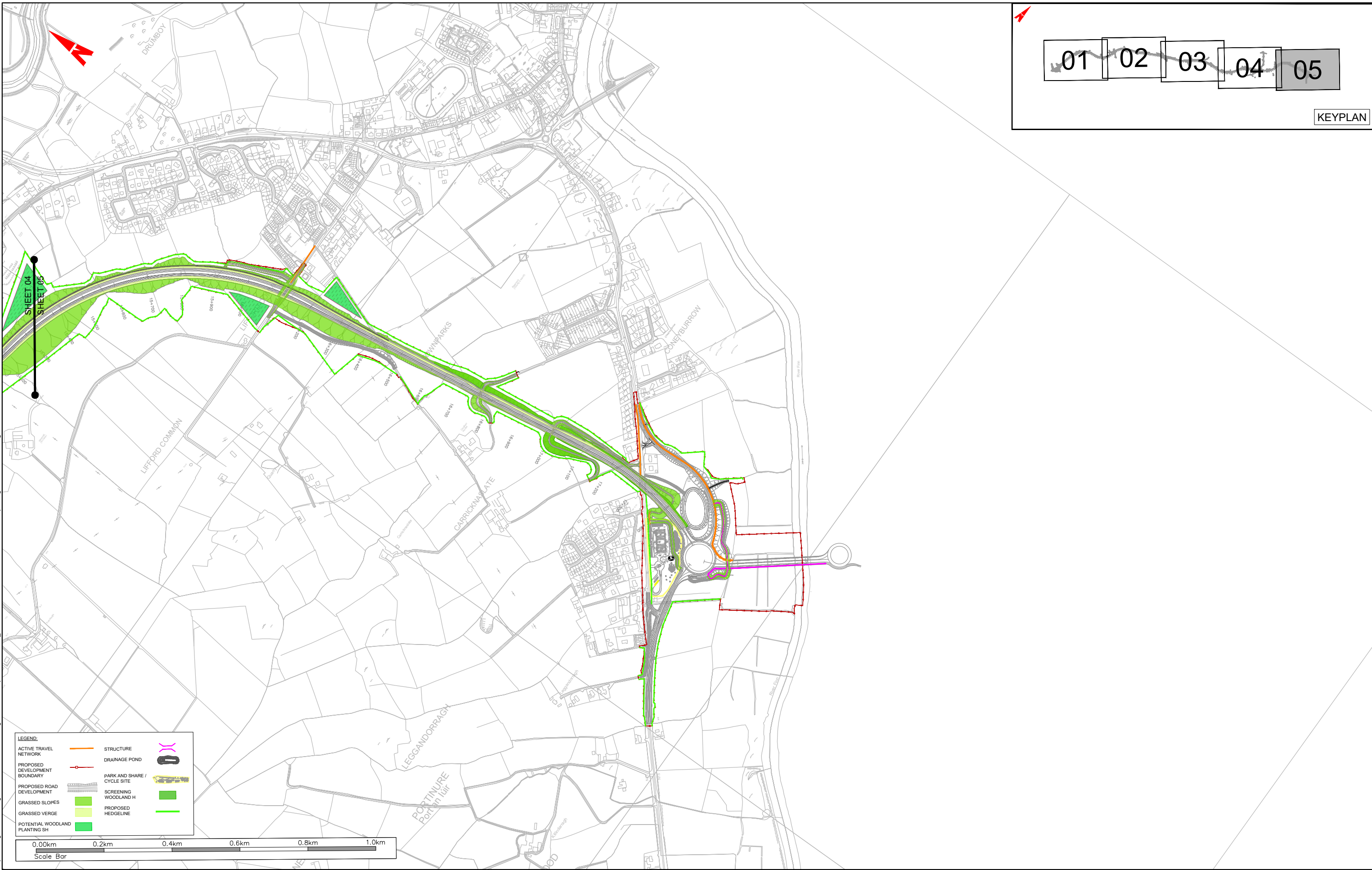


T:\MGT0337 - Ten-T Priority Route - Donegal\Phase 2\EMIA\Drawings\18.0 Landscape and Visual\TT_MGT0337-RPS-P3-S3-DR-Z-EN1206 Landscape Mitigation - Section 3.dwg

NOTES
 DO NOT SCALE, use figured dimensions only.
 All levels are referred to Ordnance Survey Datum, Mean Head.
 This drawing is the property of the Donegal County Council. It is a confidential document and must not be copied, used, or its contents divulged without prior written consent. This document should not be relied on or used in circumstances other than those for which it was originally prepared. RPS / Barry Transportation accepts no responsibility for this document to any other party other than the party by whom it was commissioned.


Rev.	Date	Drawn	Description	Chk'd	Appr.
P01	11.11.25	CD	ISSUE FOR PLANNING	SA	GM

Project Title: TEN-T Priority Route Improvement Project, Donegal Section 1 - N15/N13 Ballybofey / Stranorlar Urban Region		Status: A3
Drawing Title: Landscape Mitigation - Section 3		Rev: P01
Designed: SA	Date: NOV 2025	EIAR Drawing Identifier: EIAR DRAWING 18.18
Drawn: CD	Scale @ A1: 1:5000	File Identifier: TT_MGT0337-RPS-P3-S3-DR-Z-EN1206
Approved: GMcE	@ A3: 1:10000	
Checked: SA	Sheet: 04 of 05	



LEGEND:

ACTIVE TRAVEL NETWORK	STRUCTURE	SCREENING WOODLAND H
PROPOSED DEVELOPMENT BOUNDARY	DRAINAGE POND	POTENTIAL WOODLAND PLANTING SH
PROPOSED ROAD DEVELOPMENT	PARK AND SHARE / CYCLE SITE	
GRASSED SLOPES		
GRASSED VERGE		



T:\MGT0337 - Ten-T Priority Route Imp - Donegal\8.0 Drawings\Phase 3\EMIA\Drawings\18.0 Landscape and Visual\TT_MGT0337-RPS-P3-S3-DR-Z-EN1206 Landscape Mitigation - Section 3.dwg

NOTES
 DO NOT SCALE, use figured dimensions only.
 All levels are referred to Ordnance Survey Datum, Malin Head.
 This drawing is the property of the Donegal County Council. It is a confidential document and must not be copied, used, or its contents divulged without prior written consent. This document should not be relied on or used in circumstances other than those for which it was originally prepared. RPS / Barry Transportation accepts no responsibility for this document to any other party other than the party by whom it was commissioned.

Rev.	Date	Drawn	Description	Chk'd	Appr.
P01	11.11.25	CD	ISSUE FOR PLANNING	SA	GM

Project Title: TEN-T Priority Route Improvement Project, Donegal Section 1 - N15/N13 Ballybofey / Stranorlar Urban Region		Status: A3
Drawing Title: Landscape Mitigation - Section 3		Rev: P01
Designed: SA	Date: NOV 2025	EIAR Drawing Identifier:
Drawn: CD	Scale @ A1: 1:5000	EIAR DRAWING 18.18
Approved: GMcE	@ A3: 1:10000	File Identifier:
Checked: SA	Sheet: 05 of 05	TT_MGT0337-RPS-P3-S3-DR-Z-EN1206