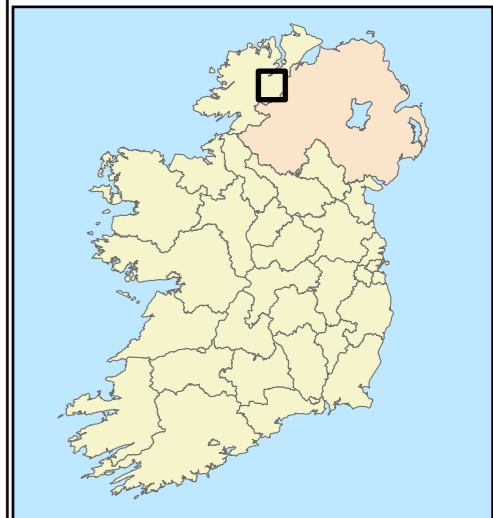
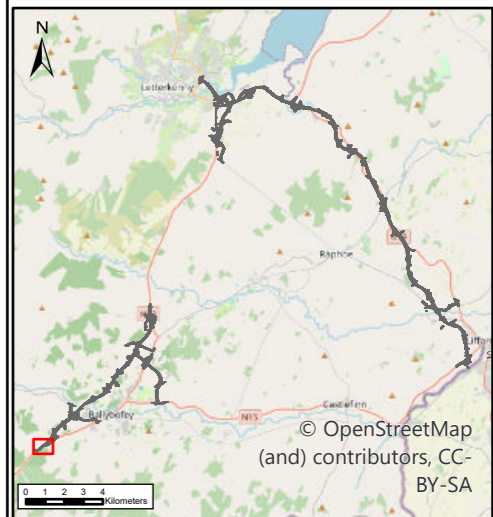


- LEGEND**
- PROPOSED ROAD DEVELOPMENT
  - PROPOSED DEVELOPMENT BOUNDARY
  - PERMANENT
  - TEMPORARY
  - POST DEVELOPMENT HABITATS AND LANDSCAPE MEASURES
  - ATTENUATION AREAS (GS4) (PROPOSED)
  - BL3 (PROPOSED)
  - GA2 (PROPOSED)
  - GS2 (L) (PROPOSED)
  - GS2 (H) (PROPOSED)
  - GS4 (PROPOSED)
  - GS4 (PROPOSED REINSTATED)
  - WD1 (PROPOSED)
  - WD1 – SCREENING WOODLAND (PROPOSED)
  - WS1 (PROPOSED)
  - WS1 (EXISTING RETAINED)
  - WL1 HEDGEROWS (EXISTING AND PROPOSED)
  - FW1 (STREAMS TO BE DIVERTED)

**Data Sources:**  
RPS

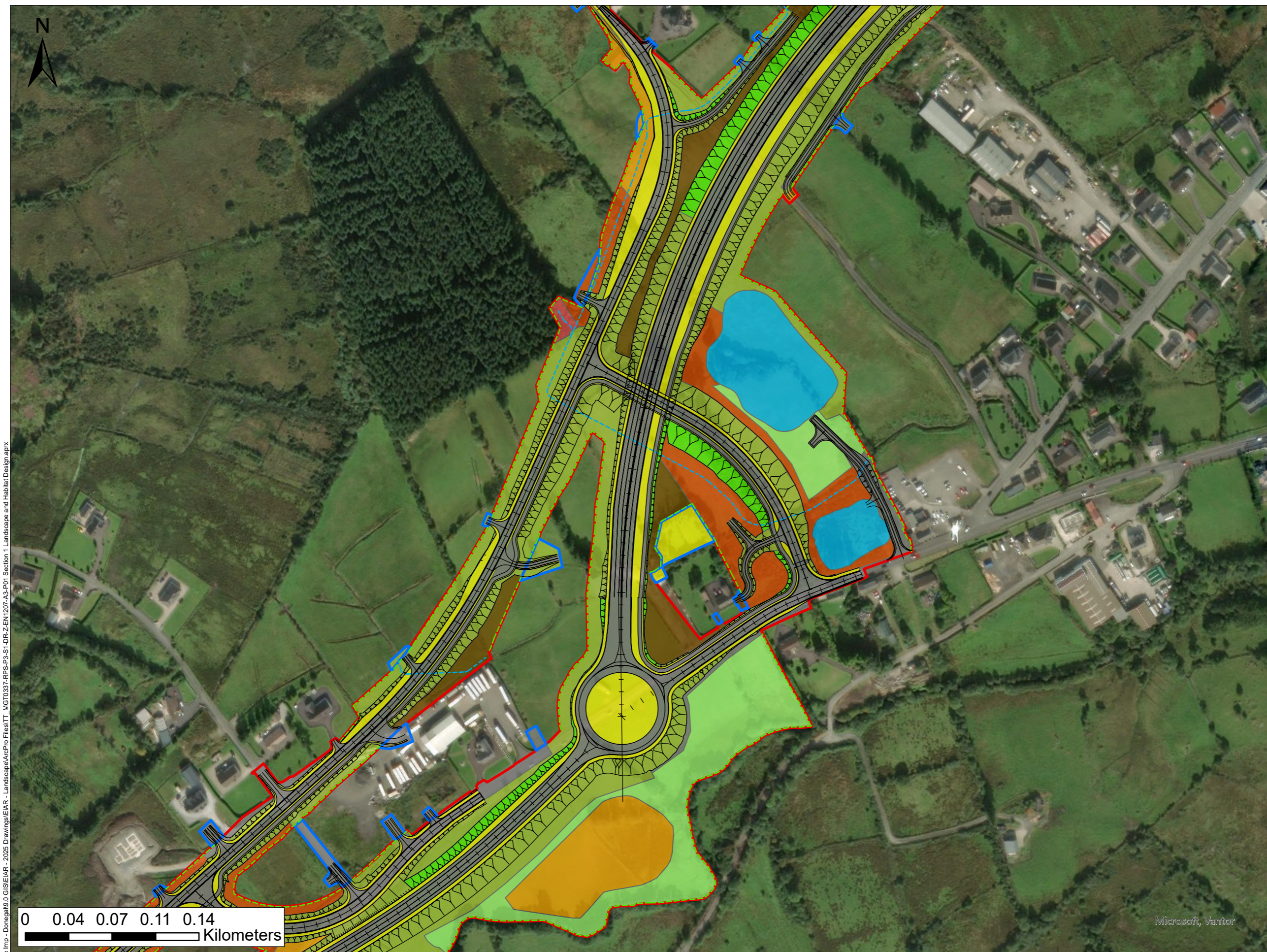


0 0.04 0.07 0.11 0.14  
Kilometers

**NOTES**  
DO NOT SCALE, use figured dimensions only.  
All levels are referred to Ordnance Survey Datum, Malin Head.  
This drawing is the property of the Donegal County Council. It is a confidential document and must not be copied, used, or its contents divulged without prior written consent. This document should not be relied on or used in circumstances other than those for which it was originally prepared. RPS / Barry Transportation accepts no responsibility for this document to any other party other than the party by whom it was commissioned.

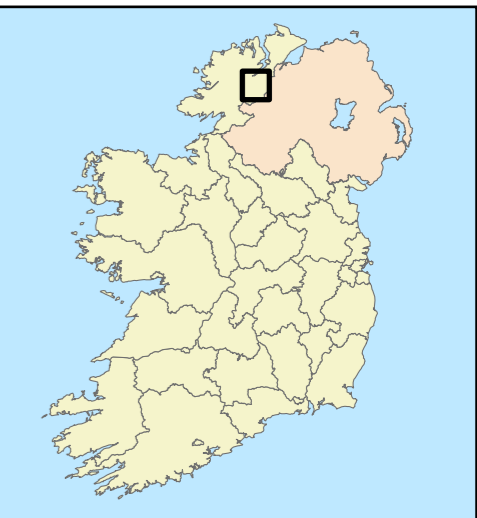
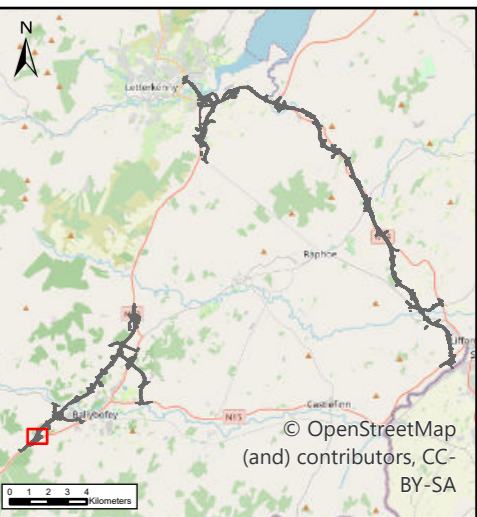
Rev.	Date	Drawn	Description	Chk'd	Appr.
P01	02/04/26	NR	ISSUE FOR PLANNING	WL	MN

Project Title: TEN-T Priority Route Improvement Project, Donegal Section 1 - N15/N13 Ballybofey / Stranorlar Urban Region			
Drawing Title: Landscape and Habitat Design			
Designed: N/A	Date: 02/04/2026	EIAR Drawing Identifier:	Status:
Drawn: NR	Scale @ A1: N/A	EIAR Drawing 18.19	A3
Approved: MN	@ A3: 1:3,000	File Identifier:	Rev:
Checked: WL	Sheet: 01 of 19	TT_MGT0337-RPS-P3-S1-DR-Z-EN1207	P01



- LEGEND**
- PROPOSED ROAD DEVELOPMENT
  - PROPOSED DEVELOPMENT BOUNDARY
  - PERMANENT
  - TEMPORARY
  - POST DEVELOPMENT HABITATS AND LANDSCAPE MEASURES
  - ATTENUATION AREAS (GS4) (PROPOSED)
  - BL3 (PROPOSED)
  - GS2 (L) (PROPOSED)
  - GS2 (H) (PROPOSED)
  - GS4 (PROPOSED)
  - GS4 (PROPOSED REINSTATED)
  - WD1 (PROPOSED)
  - WD1 – SCREENING WOODLAND (PROPOSED)
  - WD4 (EXISTING RETAINED)
  - WS1 (PROPOSED)
  - WL1 HEDGEROWS (EXISTING AND PROPOSED)
  - FW1 (STREAMS TO BE DIVERTED)

**Data Sources:**  
RPS



0 0.04 0.07 0.11 0.14  
Kilometers

Microsoft, Vantor

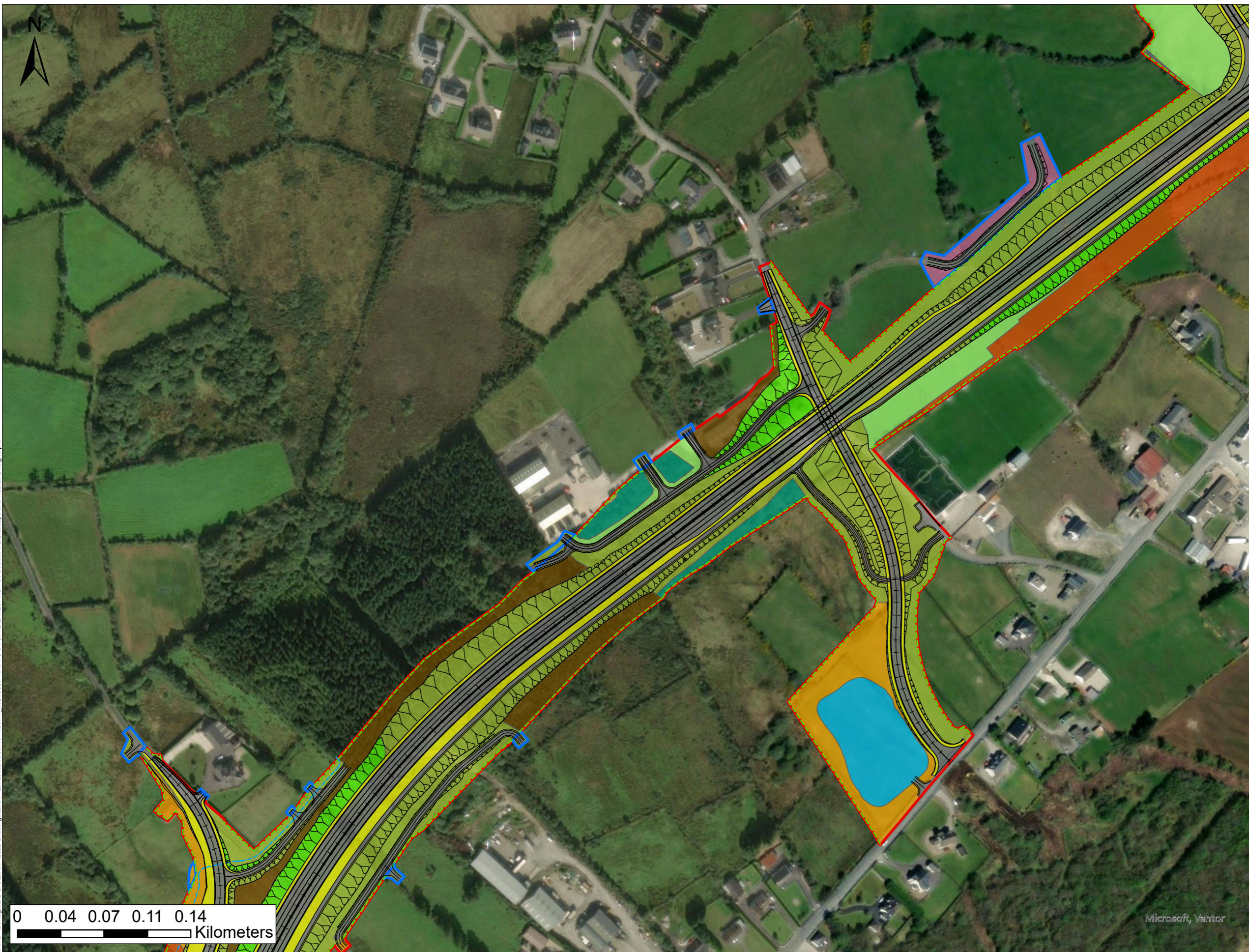
U:\MGT0337 - Ten-T Priority Route Imp - Donegal\0 GIB\EIAR - 2025 Drawings\EIAR - Landscape\ArcPro Files\TT\_MGT0337-RPS-P3-S1-DR-Z-EN1207-AS-P01 Section 1 Landscape and Habitat Design.aprx



**NOTES**  
DO NOT SCALE, use figured dimensions only.  
All levels are referred to Ordnance Survey Datum, Malin Head.  
This drawing is the property of the Donegal County Council. It is a confidential document and must not be copied, used, or its contents divulged without prior written consent. This document should not be relied on or used in circumstances other than those for which it was originally prepared. RPS / Barry Transportation accepts no responsibility for this document to any other party other than the party by whom it was commissioned.

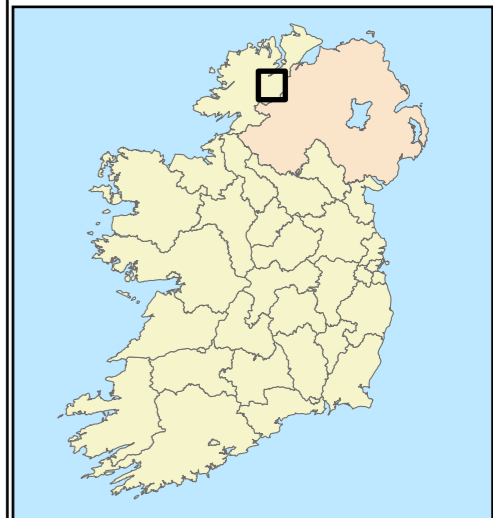
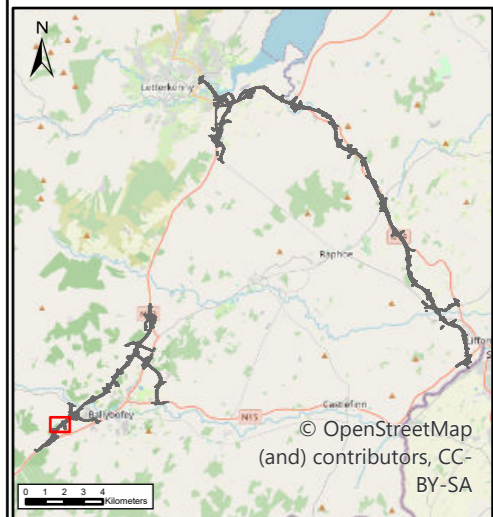
Rev.	Date	Drawn	Description	Chk'd	Appr.
P01	02/04/26	NR	ISSUE FOR PLANNING	WL	MN

Project Title: TEN-T Priority Route Improvement Project, Donegal Section 1 - N15/N13 Ballybofey / Stranorlar Urban Region			
Drawing Title: Landscape and Habitat Design			
Designed: N/A	Date: 02/04/2026	EIAR Drawing Identifier:	Status: A3
Drawn: NR	Scale @ A1: N/A	EIAR Drawing 18.19	Rev: P01
Approved: MN	@ A3: 1:3,000	File Identifier:	
Checked: WL	Sheet: 02 of 19	TT_MGT0337-RPS-P3-S1-DR-Z-EN1207	



- LEGEND**
- PROPOSED ROAD DEVELOPMENT
  - PROPOSED DEVELOPMENT BOUNDARY
  - PERMANENT
  - TEMPORARY
  - POST DEVELOPMENT HABITATS AND LANDSCAPE MEASURES
  - ATTENUATION AREAS (GS4) (PROPOSED)
  - BL3 (PROPOSED)
  - GA1 (PROPOSED)
  - GS2 (L) (PROPOSED)
  - GS2 (H) (PROPOSED)
  - GS4 (PROPOSED)
  - GS4 (PROPOSED REINSTATED)
  - WD1 (PROPOSED)
  - WD1 – SCREENING WOODLAND (PROPOSED)
  - WD1 (EXISTING RETAINED)
  - WS1 (PROPOSED)
  - WL1 HEDGEROWS (EXISTING AND PROPOSED)
  - FW1 (STREAMS TO BE DIVERTED)

**Data Sources:**  
RPS



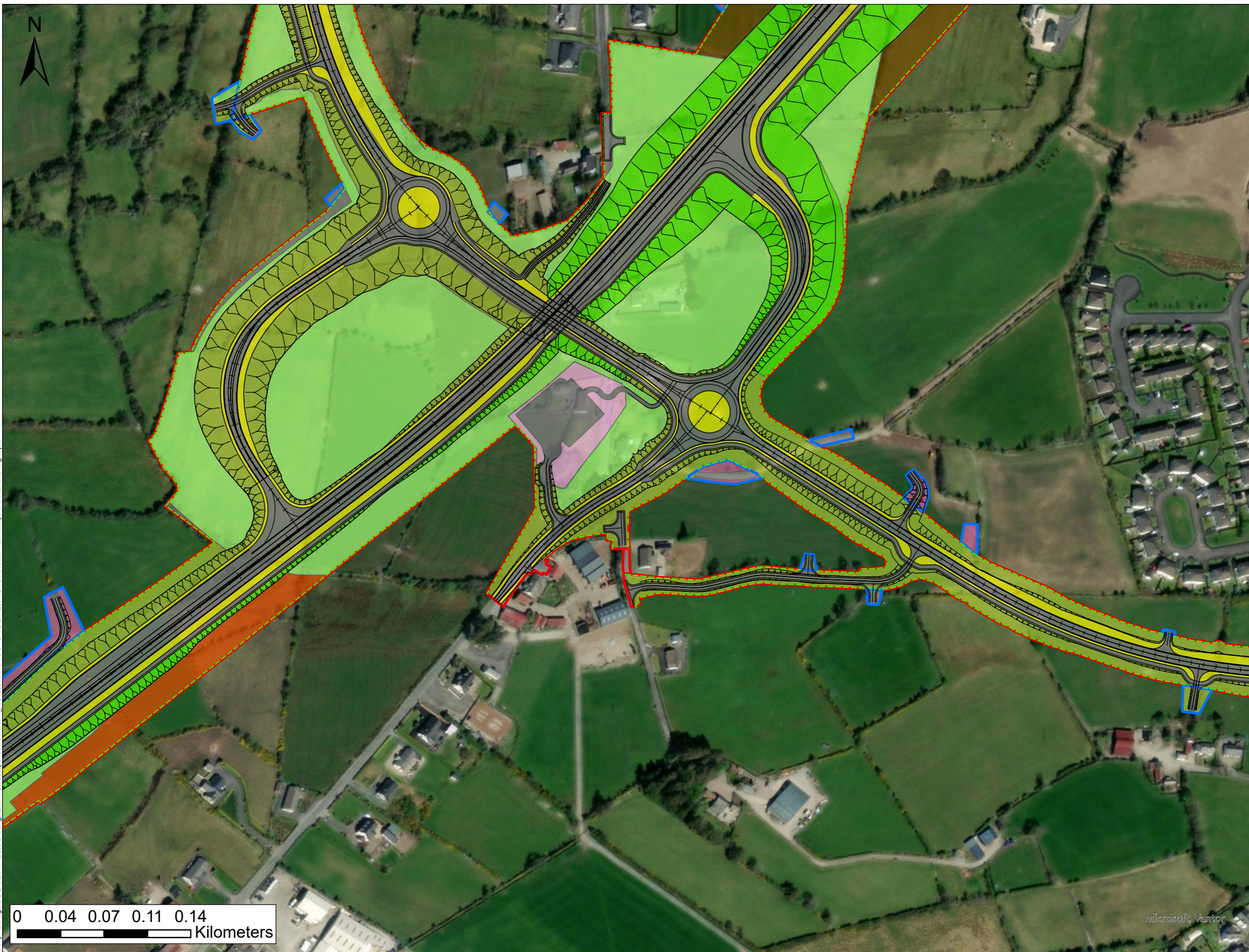
0 0.04 0.07 0.11 0.14  
Kilometers

Microsoft, Vantor

**NOTES**  
DO NOT SCALE, use figured dimensions only.  
All levels are referred to Ordnance Survey Datum, Malin Head.  
This drawing is the property of the Donegal County Council. It is a confidential document and must not be copied, used, or its contents divulged without prior written consent. This document should not be relied on or used in circumstances other than those for which it was originally prepared. RPS / Barry Transportation accepts no responsibility for this document to any other party other than the party by whom it was commissioned.

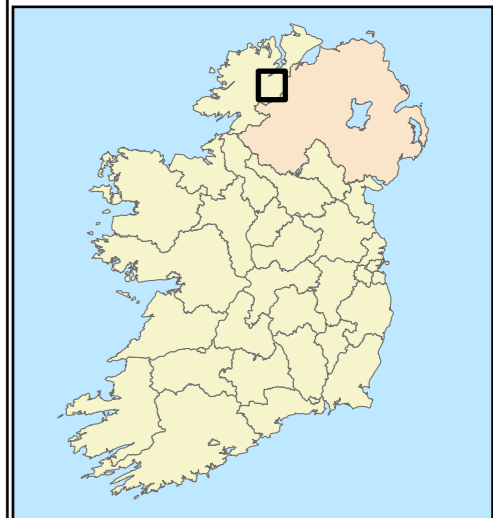
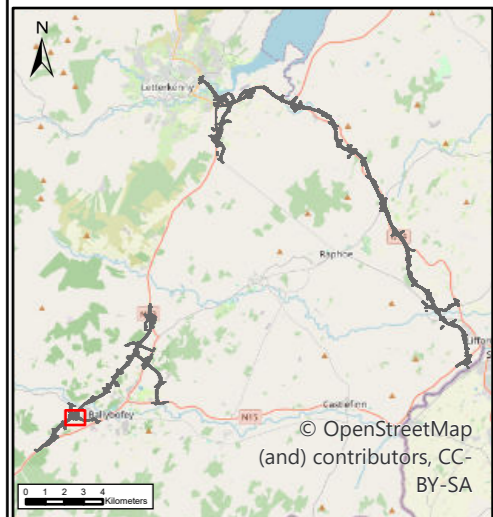
Rev.	Date	Drawn	Description	Chk'd	Appr.
P01	02/04/26	NR	ISSUE FOR PLANNING	WL	MN

Project Title: TEN-T Priority Route Improvement Project, Donegal Section 1 - N15/N13 Ballybofey / Stranorlar Urban Region			
Drawing Title: Landscape and Habitat Design			
Designed: N/A	Date: 02/04/2026	EIAR Drawing Identifier:	Status: A3
Drawn: NR	Scale @ A1: N/A	EIAR Drawing 18.19	Rev: P01
Approved: MN	@ A3: 1:3,000	File Identifier:	
Checked: WL	Sheet: 03 of 19	TT_MGT0337-RPS-P3-S1-DR-Z-EN1207	



- LEGEND**
- PROPOSED ROAD DEVELOPMENT
  - PROPOSED DEVELOPMENT BOUNDARY
    - ▭ PERMANENT
    - ▭ TEMPORARY
  - POST DEVELOPMENT HABITATS AND LANDSCAPE MEASURES
    - ▭ BL3 (PROPOSED)
    - ▭ GA1 (PROPOSED)
    - ▭ GA2 (PROPOSED)
    - ▭ GS2 (L) (PROPOSED)
    - ▭ GS2 (H) (PROPOSED)
    - ▭ GS4 (PROPOSED REINSTATED)
    - ▭ WD1 (PROPOSED)
    - ▭ WD1 – SCREENING WOODLAND (PROPOSED)
    - ▭ WN6 (RETAINED)
    - ▭ WS1 (PROPOSED)
    - - - WL1 HEDGEROWS (EXISTING AND PROPOSED)

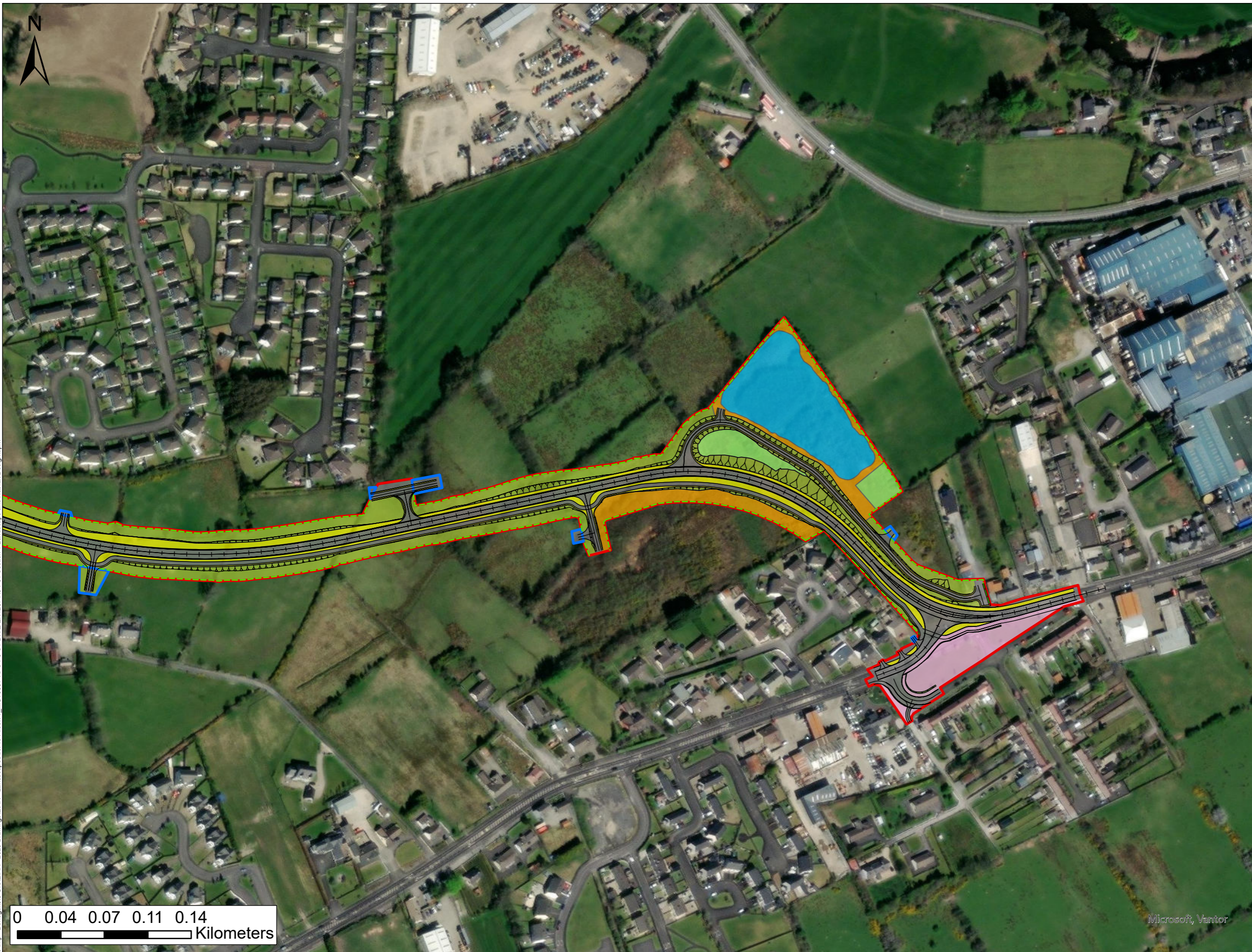
**Data Sources:**  
RPS



**NOTES**  
DO NOT SCALE, use figured dimensions only.  
All levels are referred to Ordnance Survey Datum, Malin Head.  
This drawing is the property of the Donegal County Council. It is a confidential document and must not be copied, used, or its contents divulged without prior written consent. This document should not be relied on or used in circumstances other than those for which it was originally prepared. RPS / Barry Transportation accepts no responsibility for this document to any other party other than the party by whom it was commissioned.

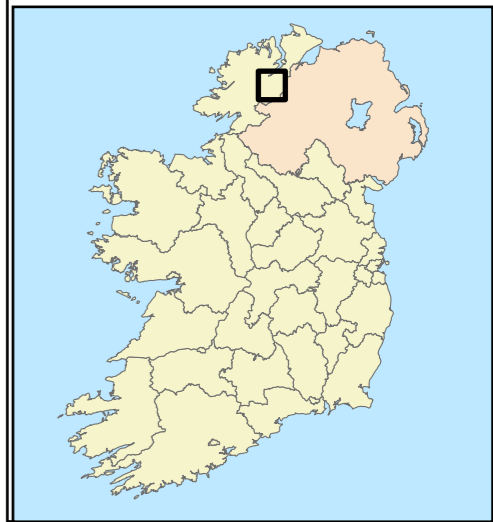
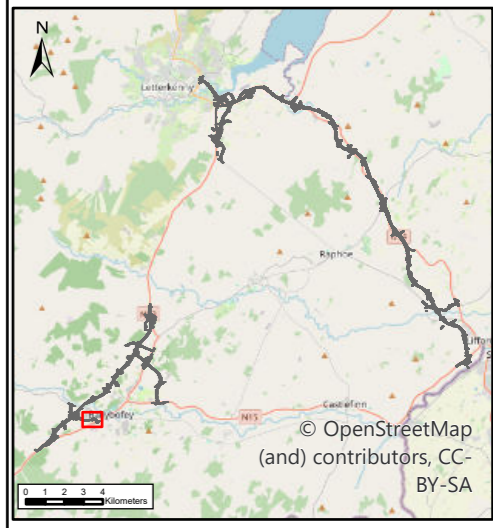
Rev.	Date	Drawn	Description	Chk'd	Appr.
P01	02/04/26	NR	ISSUE FOR PLANNING	WL	MN

Project Title: TEN-T Priority Route Improvement Project, Donegal Section 1 - N15/N13 Ballybofey / Stranorlar Urban Region			
Drawing Title: Landscape and Habitat Design			
Designed: N/A	Date: 02/04/2026	EIAR Drawing Identifier:	Status:
Drawn: NR	Scale @ A1: N/A	EIAR Drawing 18.19	A3
Approved: MN	@ A3: 1:3,000	File Identifier:	Rev:
Checked: WL	Sheet: 04 of 19	TT_MGT0337-RPS-P3-S1-DR-Z-EN1207	P01



- LEGEND**
- PROPOSED ROAD DEVELOPMENT
  - PROPOSED DEVELOPMENT BOUNDARY
  - PERMANENT
  - TEMPORARY
  - POST DEVELOPMENT HABITATS AND LANDSCAPE MEASURES
  - ATTENUATION AREAS (GS4) (PROPOSED)
  - BL3 (PROPOSED)
  - GA2 (PROPOSED)
  - GS2 (L) (PROPOSED)
  - GS2 (H) (PROPOSED)
  - GS4 (PROPOSED)
  - WD1 (PROPOSED)
  - WL1 HEDGEROWS (EXISTING AND PROPOSED)

**Data Sources:**  
RPS

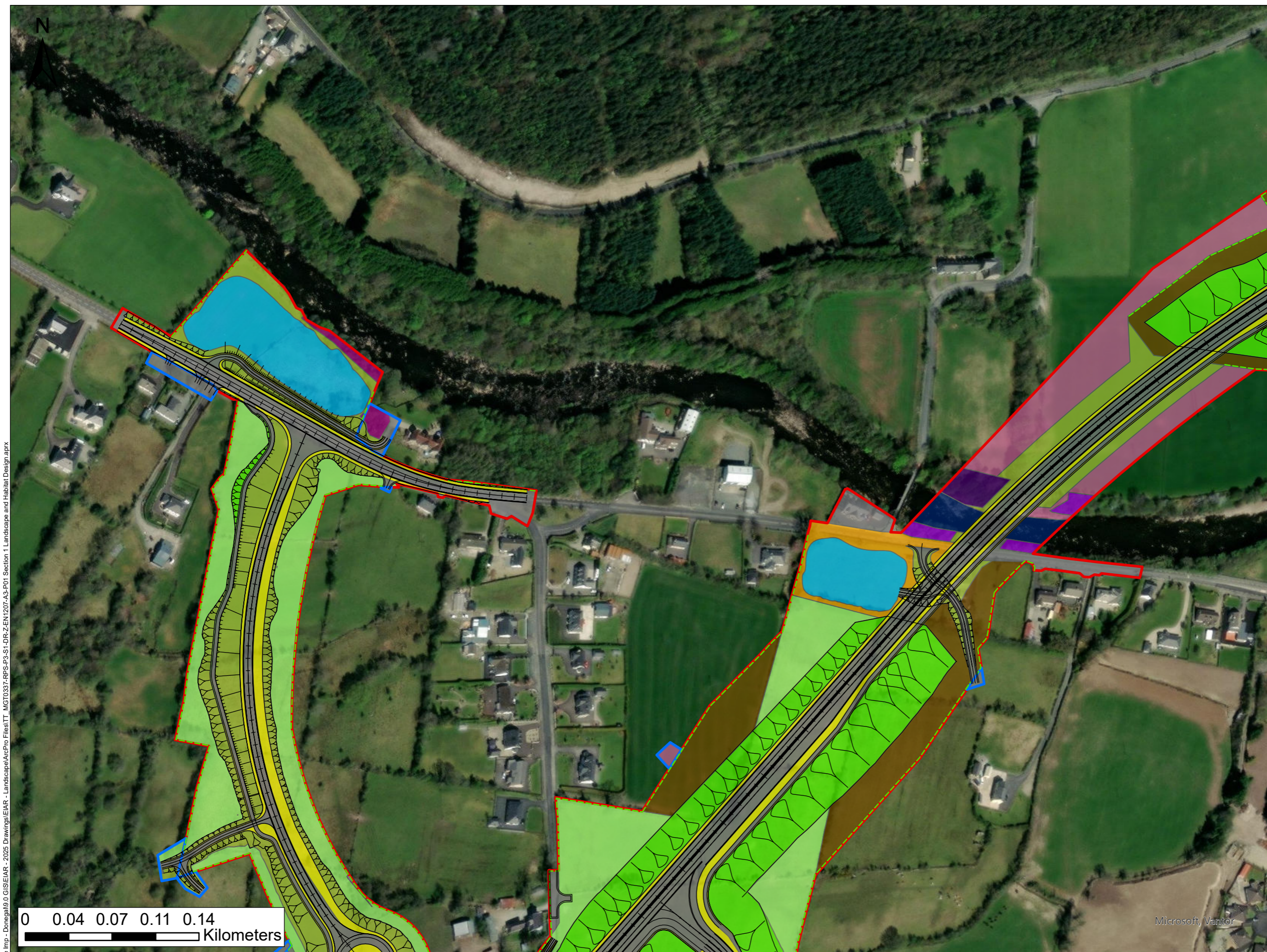


U:\MGTO337 - Ten-T Priority Route Imp - Donegal\0 GIS\EIAR - 2025 Drawings\EIAR - Landscape\A3-P01 Section 1 - Landscape and Habitat Design.aprx

**NOTES**  
DO NOT SCALE, use figured dimensions only.  
All levels are referred to Ordnance Survey Datum, Malin Head.  
This drawing is the property of the Donegal County Council. It is a confidential document and must not be copied, used, or its contents divulged without prior written consent. This document should not be relied on or used in circumstances other than those for which it was originally prepared. RPS / Barry Transportation accepts no responsibility for this document to any other party other than the party by whom it was commissioned.

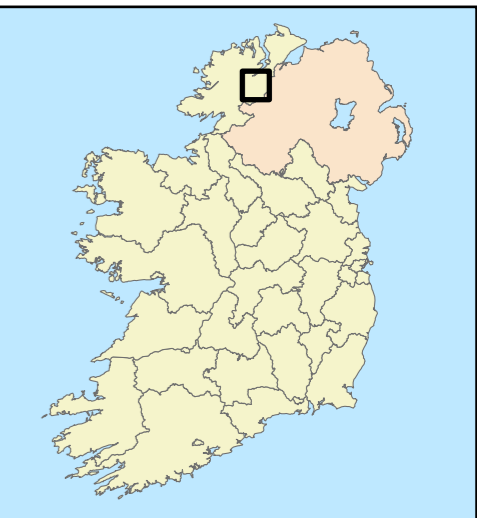
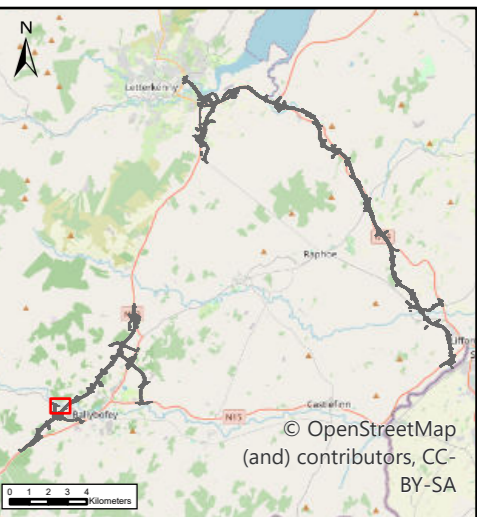
Rev.	Date	Drawn	Description	Chk'd	Appr.
P01	02/04/26	NR	ISSUE FOR PLANNING	WL	MN

Project Title: TEN-T Priority Route Improvement Project, Donegal Section 1 - N15/N13 Ballybofey / Stranorlar Urban Region			
Drawing Title: Landscape and Habitat Design			
Designed: N/A	Date: 02/04/2026	EIAR Drawing Identifier:	Status: A3
Drawn: NR	Scale @ A1: N/A	EIAR Drawing 18.19	Rev: P01
Approved: MN	@ A3: 1:3,000	File Identifier:	
Checked: WL	Sheet: 05 of 19	TT_MGTO337-RPS-P3-S1-DR-Z-EN1207	



- LEGEND**
- PROPOSED ROAD DEVELOPMENT
  - PROPOSED DEVELOPMENT BOUNDARY
  - PERMANENT
  - TEMPORARY
  - POST DEVELOPMENT HABITATS AND LANDSCAPE MEASURES
  - ATTENUATION AREAS (GS4) (PROPOSED)
  - BL3 (PROPOSED)
  - FW2 (EXISTING RETAINED)
  - GA1 (PROPOSED)
  - GS2 (L) (PROPOSED)
  - GS2 (H) (PROPOSED)
  - GS4 (PROPOSED)
  - WD1 (PROPOSED)
  - WD1 – SCREENING WOODLAND (PROPOSED)
  - WN4 (EXISTING RETAINED)
  - WN5 (EXISTING RETAINED)
  - WN5 (PROPOSED REINSTATED)
  - WN6 (RETAINED)
  - WS1 (PROPOSED)
  - WL1 HEDGEROWS (EXISTING AND PROPOSED)

**Data Sources:**  
RPS



0 0.04 0.07 0.11 0.14  
Kilometers

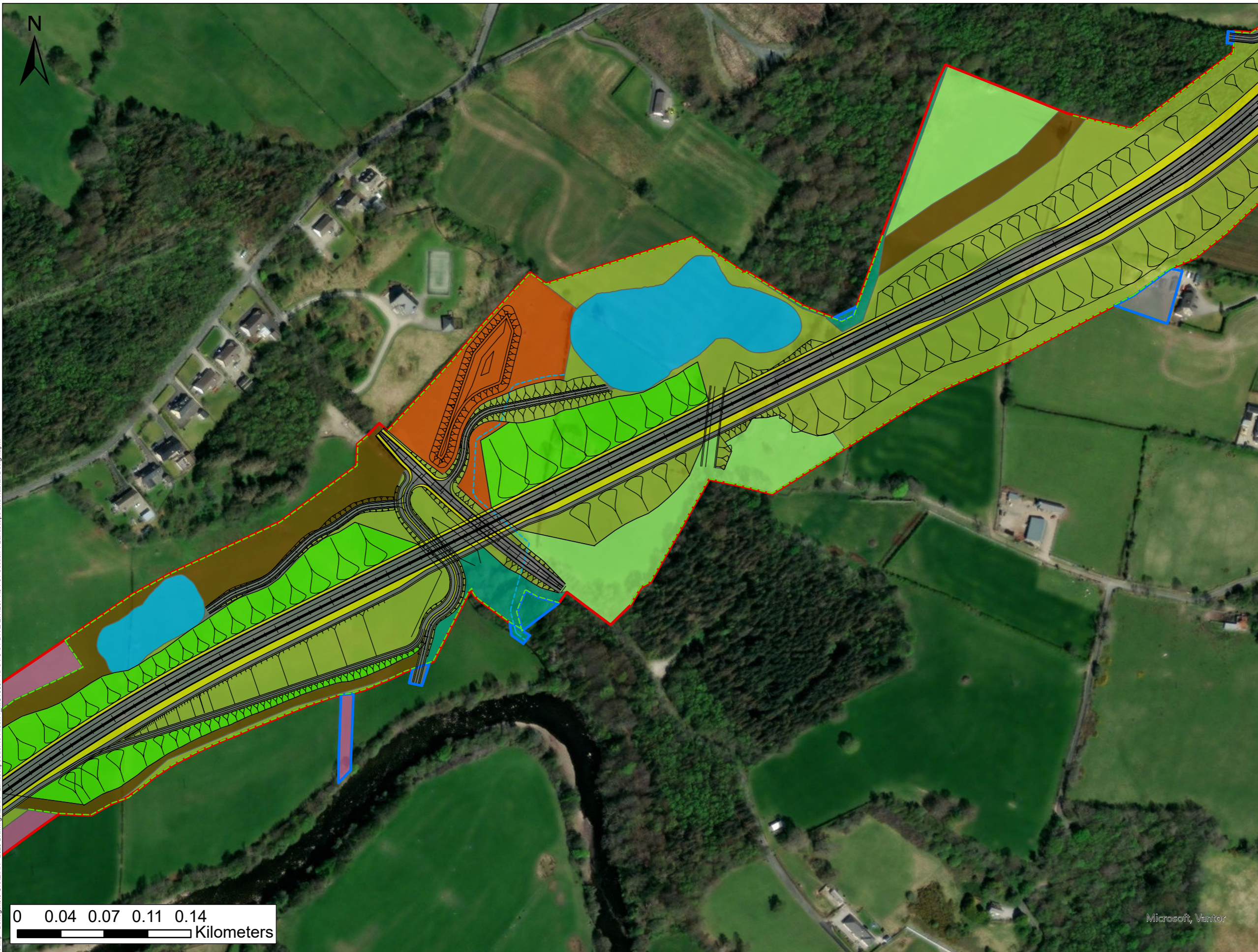
U:\MGT0337 - Ten-T Priority Route Imp - Donegal\0 GIS\EIAR - 2025 Drawings\A1 - Landscape and Habitat Design.aprx



**NOTES**  
DO NOT SCALE, use figured dimensions only.  
All levels are referred to Ordnance Survey Datum, Malin Head.  
This drawing is the property of the Donegal County Council. It is a confidential document and must not be copied, used, or its contents divulged without prior written consent. This document should not be relied on or used in circumstances other than those for which it was originally prepared. RPS / Barry Transportation accepts no responsibility for this document to any other party other than the party by whom it was commissioned.

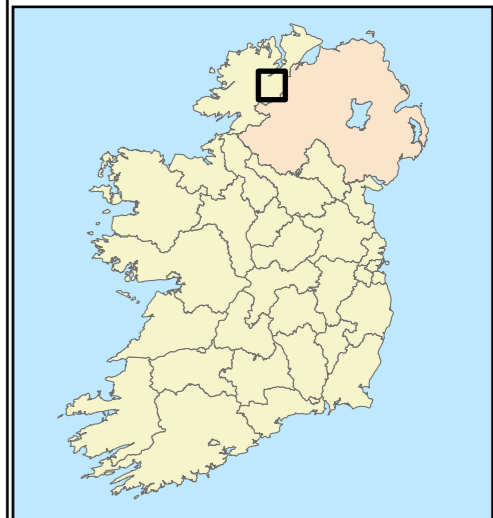
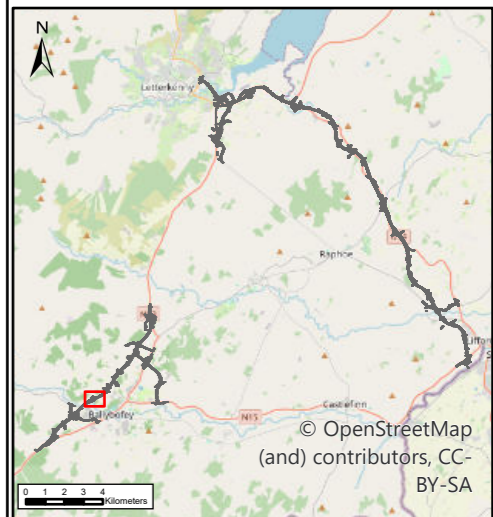
Rev.	Date	Drawn	Description	Chk'd	Appr.
P01	02/04/26	NR	ISSUE FOR PLANNING	WL	MN

Project Title: TEN-T Priority Route Improvement Project, Donegal Section 1 - N15/N13 Ballybofey / Stranorlar Urban Region			
Drawing Title: Landscape and Habitat Design			
Designed: N/A	Date: 02/04/2026	EIAR Drawing Identifier:	Status:
Drawn: NR	Scale @ A1: N/A	EIAR Drawing 18.19	A3
Approved: MN	@ A3: 1:3,000	File Identifier:	Rev:
Checked: WL	Sheet: 06 of 19	TT_MGT0337-RPS-P3-S1-DR-ZEN1207	P01



- LEGEND**
- PROPOSED ROAD DEVELOPMENT
  - PROPOSED DEVELOPMENT BOUNDARY
  - PERMANENT
  - TEMPORARY
  - POST DEVELOPMENT HABITATS AND LANDSCAPE MEASURES
  - ATTENUATION AREAS (GS4) (PROPOSED)
  - BL3 (PROPOSED)
  - GA1 (PROPOSED)
  - GS2 (L) (PROPOSED)
  - GS2 (H) (PROPOSED)
  - GS4 (PROPOSED REINSTATED)
  - WD1 (PROPOSED)
  - WD1 – SCREENING WOODLAND (PROPOSED)
  - WD1 (EXISTING RETAINED)
  - WS1 (PROPOSED)
  - WL1 HEDGEROWS (EXISTING AND PROPOSED)
  - FW1 (STREAMS TO BE DIVERTED)

**Data Sources:**  
RPS



0 0.04 0.07 0.11 0.14  
Kilometers

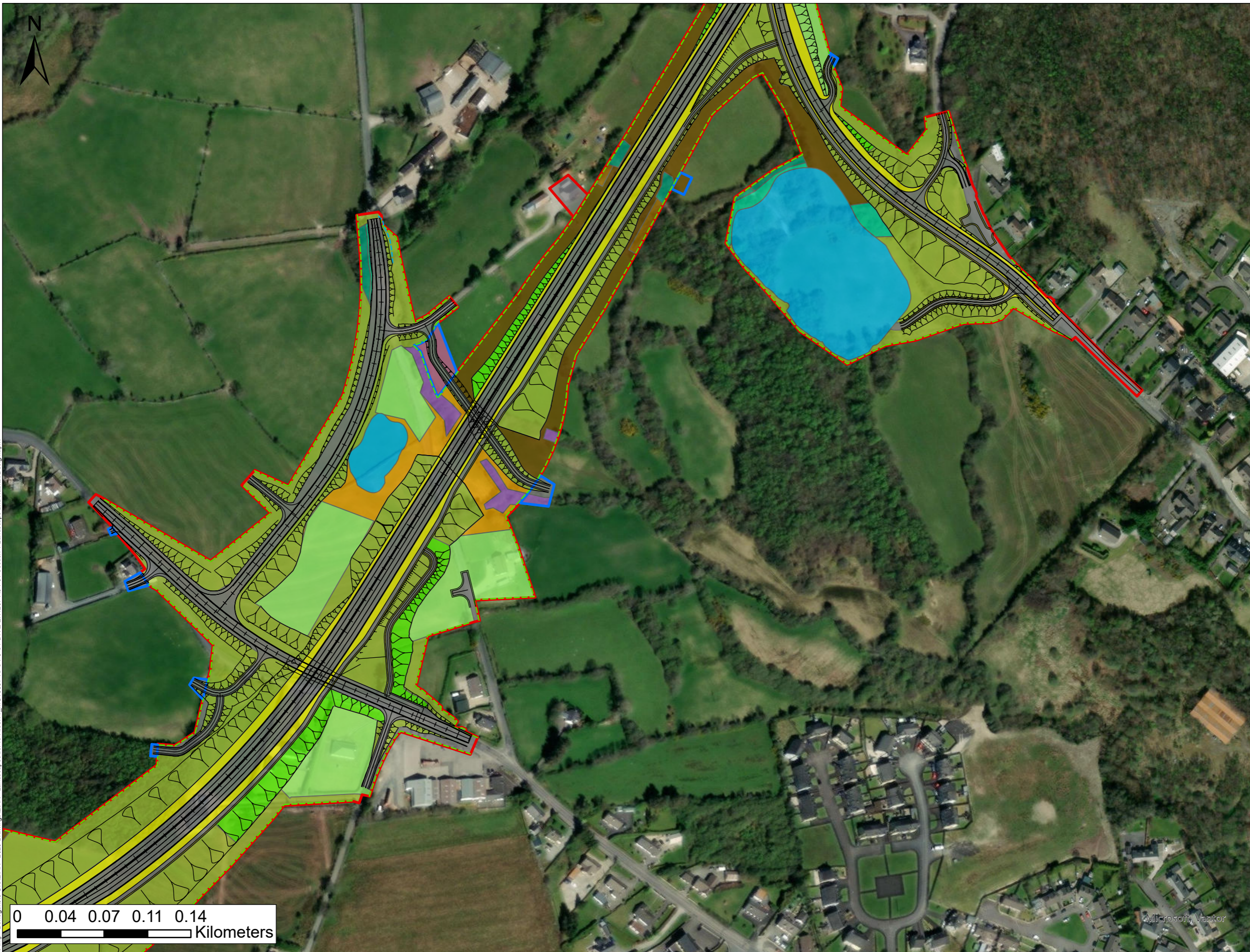
Microsoft, Vantor



**NOTES**  
DO NOT SCALE, use figured dimensions only.  
All levels are referred to Ordnance Survey Datum, Malin Head.  
This drawing is the property of the Donegal County Council. It is a confidential document and must not be copied, used, or its contents divulged without prior written consent. This document should not be relied on or used in circumstances other than those for which it was originally prepared. RPS / Barry Transportation accepts no responsibility for this document to any other party other than the party by whom it was commissioned.

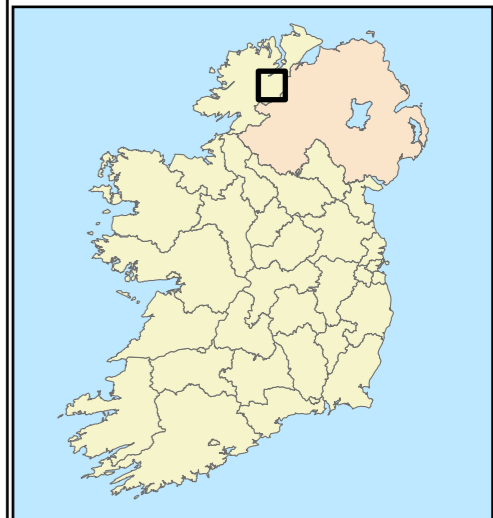
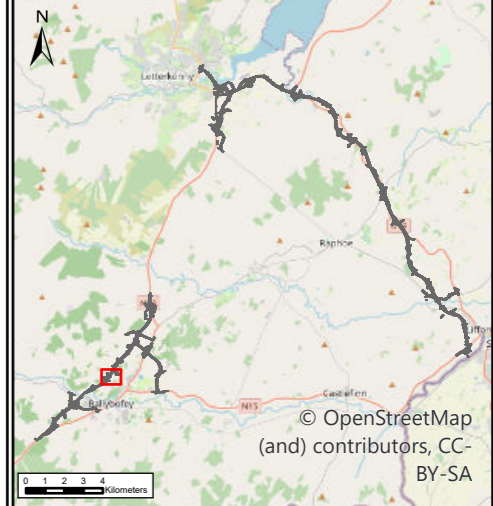
Rev.	Date	Drawn	Description	Chk'd	Appr.
P01	02/04/26	NR	ISSUE FOR PLANNING	WL	MN

Project Title: TEN-T Priority Route Improvement Project, Donegal Section 1 - N15/N13 Ballybofey / Stranorlar Urban Region			
Drawing Title: Landscape and Habitat Design			
Designed: N/A	Date: 02/04/2026	EIAR Drawing Identifier:	Status: A3
Drawn: NR	Scale @ A1: N/A	EIAR Drawing 18.19	Rev: P01
Approved: MN	@ A3: 1:3,000	File Identifier:	
Checked: WL	Sheet: 07 of 19	TT_MGT0337-RPS-P3-S1-DR-Z-EN1207	



- LEGEND**
- PROPOSED ROAD DEVELOPMENT
  - PROPOSED DEVELOPMENT BOUNDARY
  - PERMANENT
  - TEMPORARY
  - POST DEVELOPMENT HABITATS AND LANDSCAPE MEASURES
  - ATTENUATION AREAS (GS4) (PROPOSED)
  - BL3 (PROPOSED)
  - GA1 (PROPOSED)
  - GS2 (L) (PROPOSED)
  - GS2 (H) (PROPOSED)
  - GS4 (PROPOSED)
  - WD1 (PROPOSED)
  - WD1 – SCREENING WOODLAND (PROPOSED)
  - WD1 (PROPOSED REINSTATED)
  - WD1 (EXISTING RETAINED)
  - WN6 (RETAINED)
  - WS1 (PROPOSED)
  - WS1 (EXISTING RETAINED)
  - WL1 HEDGEROWS (EXISTING AND PROPOSED)
  - FW1 (STREAMS TO BE DIVERTED)

**Data Sources:**  
RPS

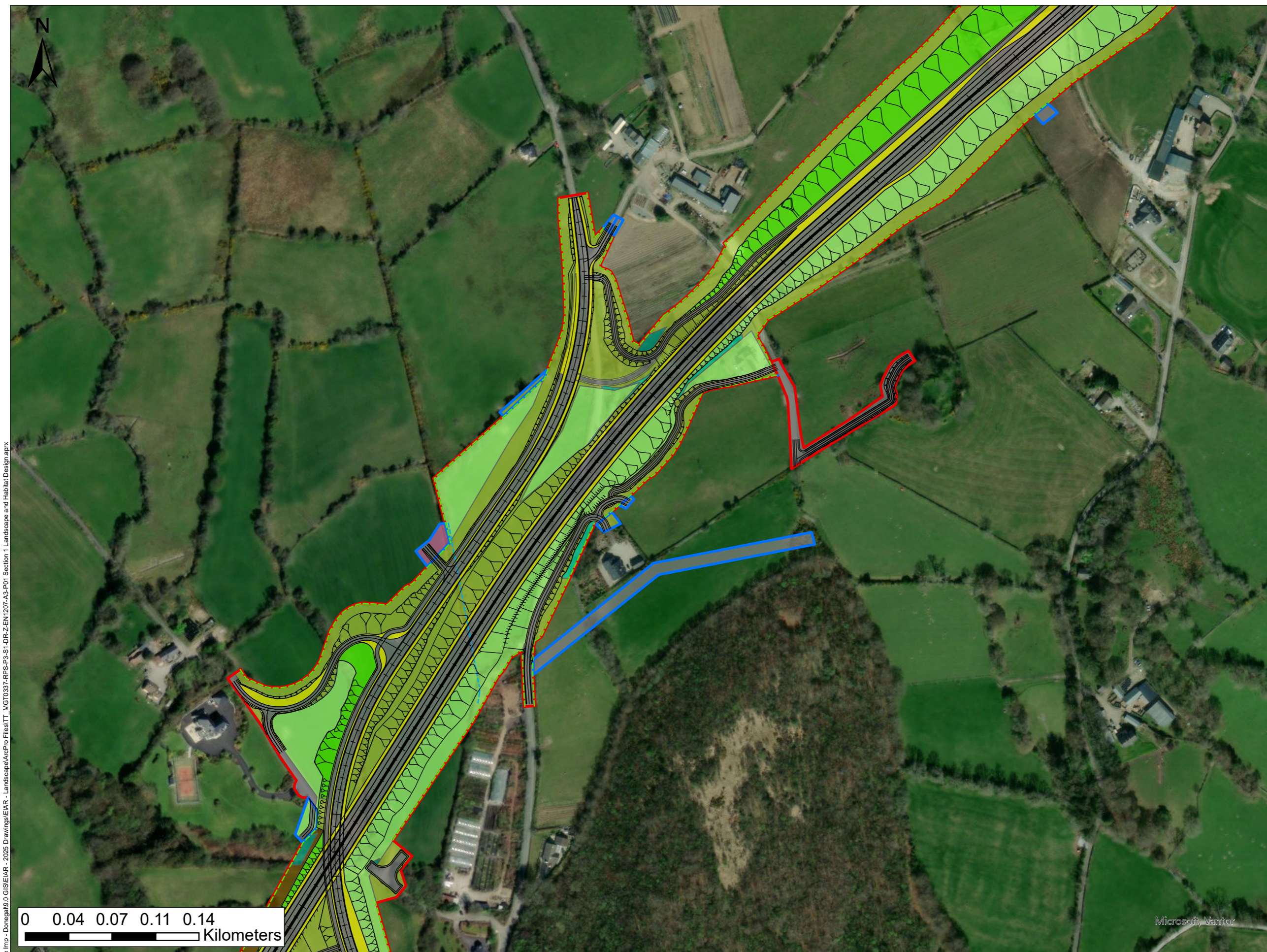


0 0.04 0.07 0.11 0.14  
Kilometers

**NOTES**  
DO NOT SCALE, use figured dimensions only.  
All levels are referred to Ordnance Survey Datum, Malin Head.  
This drawing is the property of the Donegal County Council. It is a confidential document and must not be copied, used, or its contents divulged without prior written consent. This document should not be relied on or used in circumstances other than those for which it was originally prepared. RPS / Barry Transportation accepts no responsibility for this document to any other party other than the party by whom it was commissioned.

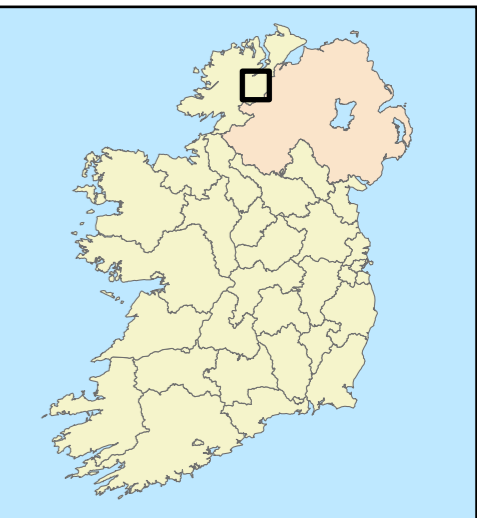
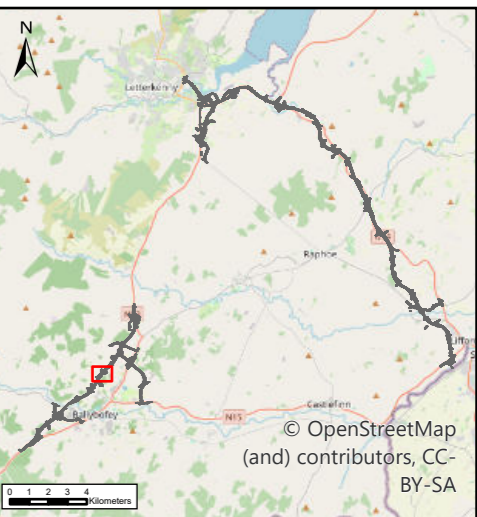
Rev.	Date	Drawn	Description	Chk'd	Appr.
P01	02/04/26	NR	ISSUE FOR PLANNING	WL	MN

Project Title: TEN-T Priority Route Improvement Project, Donegal Section 1 - N15/N13 Ballybofey / Stranorlar Urban Region			
Drawing Title: Landscape and Habitat Design			
Designed: N/A	Date: 02/04/2026	EIAR Drawing Identifier:	Status: A3
Drawn: NR	Scale @ A1: N/A	EIAR Drawing 18.19	Rev: P01
Approved: MN	@ A3: 1:3,000	File Identifier:	
Checked: WL	Sheet: 08 of 19	TT_MGT0337-RPS-P3-S1-DR-Z-EN1207	



- LEGEND**
- PROPOSED ROAD DEVELOPMENT
  - PROPOSED DEVELOPMENT BOUNDARY
  - PERMANENT
  - TEMPORARY
  - POST DEVELOPMENT HABITATS AND LANDSCAPE MEASURES
  - BL3 (PROPOSED)
  - GA1 (PROPOSED)
  - GS2 (L) (PROPOSED)
  - GS2 (H) (PROPOSED)
  - WD1 (PROPOSED)
  - WD1 – SCREENING WOODLAND (PROPOSED)
  - WD1 (PROPOSED REINSTATED)
  - WD1 (EXISTING RETAINED)
  - WS1 (PROPOSED)
  - WL1 HEDGEROWS (EXISTING AND PROPOSED)
  - FW1 (STREAMS TO BE DIVERTED)

**Data Sources:**  
RPS



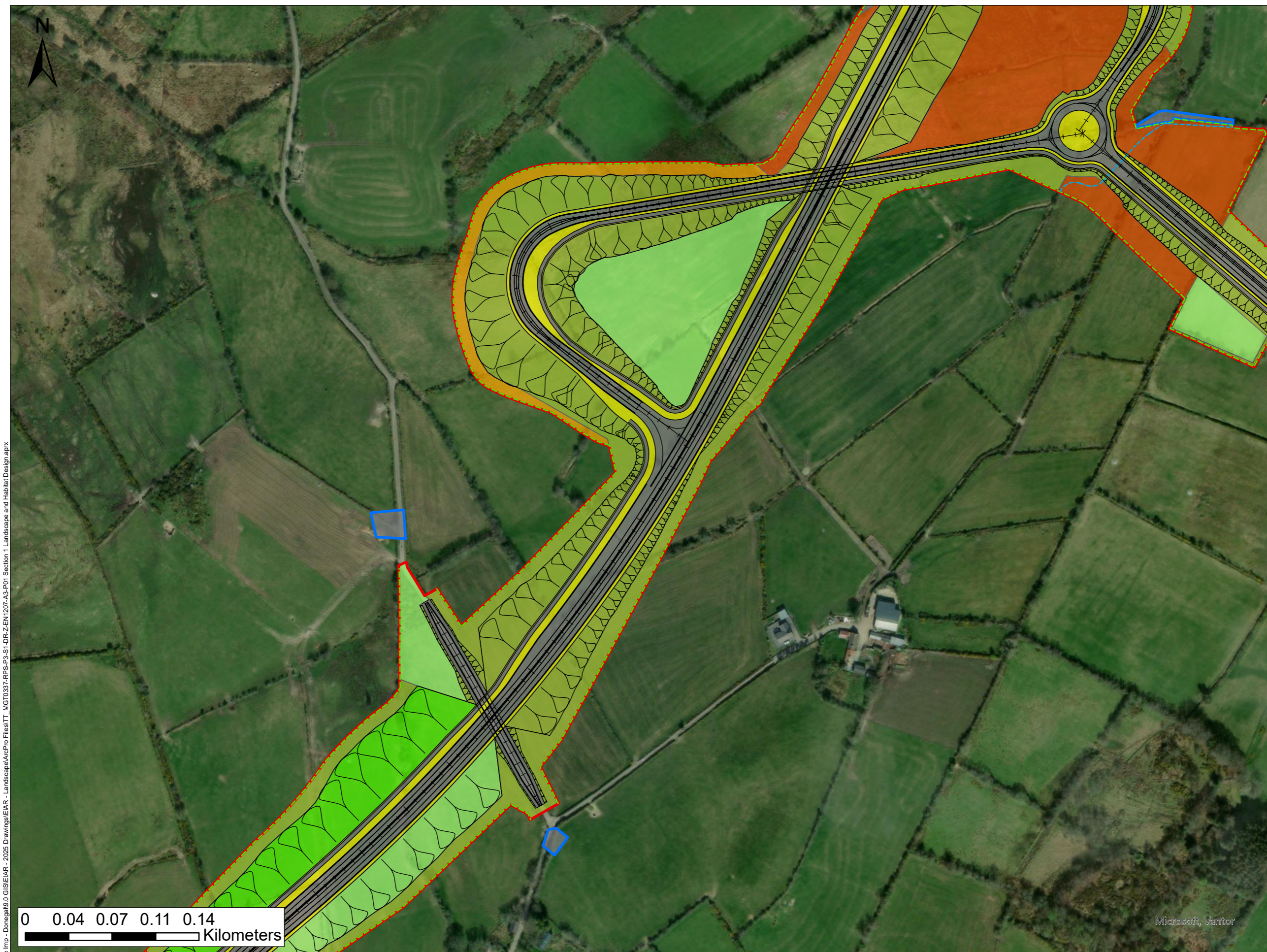
U:\MGT0337 - Ten-T Priority Route Imp - Donegal\0 GIS\EIAR - 2025 Drawings\EIAR - Landscape\ArcPro Files\TT\_MGT0337-RPS-P3-S1-DR-Z-EN1207-AS-P01 Section 1 Landscape and Habitat Design.aprx



**NOTES**  
DO NOT SCALE, use figured dimensions only.  
All levels are referred to Ordnance Survey Datum, Malin Head.  
This drawing is the property of the Donegal County Council. It is a confidential document and must not be copied, used, or its contents divulged without prior written consent. This document should not be relied on or used in circumstances other than those for which it was originally prepared. RPS / Barry Transportation accepts no responsibility for this document to any other party other than the party by whom it was commissioned.

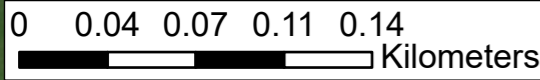
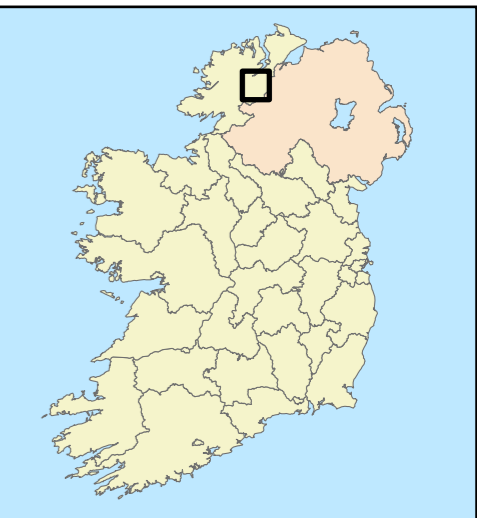
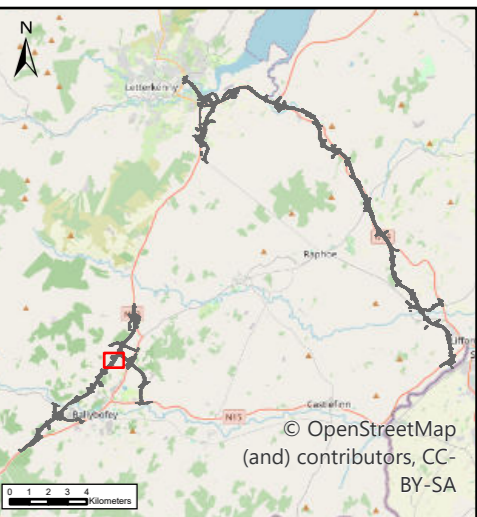
Rev.	Date	Drawn	Description	Chk'd	Appr.
P01	02/04/26	NR	ISSUE FOR PLANNING	WL	MN

Project Title: TEN-T Priority Route Improvement Project, Donegal Section 1 - N15/N13 Ballybofey / Stranorlar Urban Region			
Drawing Title: Landscape and Habitat Design			
Designed: N/A	Date: 02/04/2026	EIAR Drawing Identifier:	Status:
Drawn: NR	Scale @ A1: N/A	EIAR Drawing 18.19	A3
Approved: MN	@ A3: 1:3,000	File Identifier:	Rev:
Checked: WL	Sheet: 09 of 19	TT_MGT0337-RPS-P3-S1-DR-Z-EN1207	P01



- LEGEND**
- PROPOSED ROAD DEVELOPMENT
  - PROPOSED DEVELOPMENT BOUNDARY
  - PERMANENT
  - TEMPORARY
  - POST DEVELOPMENT HABITATS AND LANDSCAPE MEASURES
  - BL3 (PROPOSED)
  - GS2 (L) (PROPOSED)
  - GS2 (H) (PROPOSED)
  - GS4 (PROPOSED)
  - GS4 (PROPOSED REINSTATED)
  - WD1 (PROPOSED)
  - WD1 – SCREENING WOODLAND (PROPOSED)
  - WL1 HEDGEROWS (EXISTING AND PROPOSED)
  - FW1 (STREAMS TO BE DIVERTED)

**Data Sources:**  
RPS

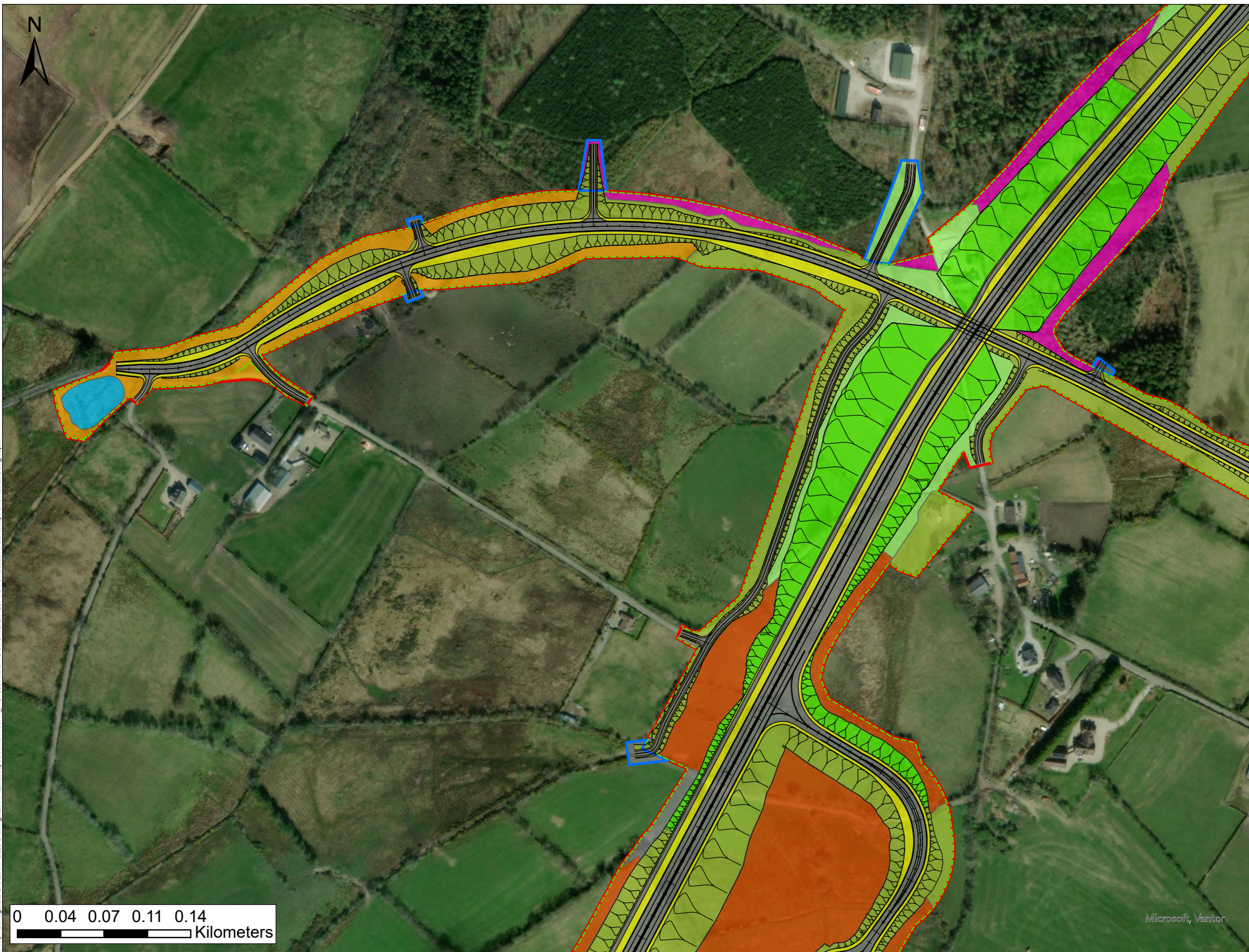


U:\MGT0337 - Ten-T Priority Route Imp - Donegal\0 GIS\EIAR - 2025 Drawings\EIAR - Landscape\ArcPro Files\TT\_MGT0337-RPS-P3-S1-DR-Z-EN1207-A3-P01 Section 1 - Landscape and Habitat Design.aprx

**NOTES**  
DO NOT SCALE, use figured dimensions only.  
All levels are referred to Ordnance Survey Datum, Malin Head.  
This drawing is the property of the Donegal County Council. It is a confidential document and must not be copied, used, or its contents divulged without prior written consent. This document should not be relied on or used in circumstances other than those for which it was originally prepared. RPS / Barry Transportation accepts no responsibility for this document to any other party other than the party by whom it was commissioned.

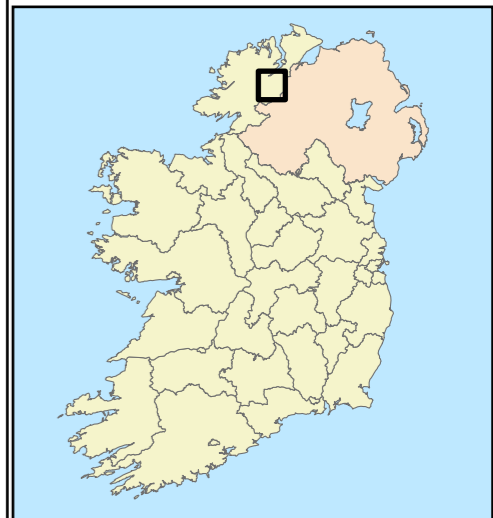
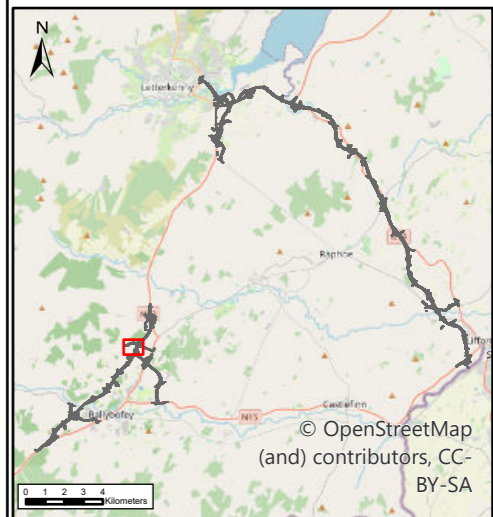
Rev.	Date	Drawn	Description	Chk'd	Appr.
P01	02/04/26	NR	ISSUE FOR PLANNING	WL	MN

Project Title: TEN-T Priority Route Improvement Project, Donegal Section 1 - N15/N13 Ballybofey / Stranorlar Urban Region			
Drawing Title: Landscape and Habitat Design			
Designed: N/A	Date: 02/04/2026	EIAR Drawing Identifier:	Status: A3
Drawn: NR	Scale @ A1: N/A	EIAR Drawing 18.19	Rev: P01
Approved: MN	@ A3: 1:3,000	File Identifier:	
Checked: WL	Sheet: 10 of 19	TT_MGT0337-RPS-P3-S1-DR-Z-EN1207	



- LEGEND**
- PROPOSED ROAD DEVELOPMENT
  - PROPOSED DEVELOPMENT BOUNDARY
  - PERMANENT
  - TEMPORARY
  - POST DEVELOPMENT HABITATS AND LANDSCAPE MEASURES
  - ATTENUATION AREAS (GS4) (PROPOSED)
  - BL3 (PROPOSED)
  - GA1 (PROPOSED)
  - GS2 (L) (PROPOSED)
  - GS2 (H) (PROPOSED)
  - GS4 (PROPOSED)
  - GS4 (PROPOSED REINSTATED)
  - WD1 (PROPOSED)
  - WD1 – SCREENING WOODLAND (PROPOSED)
  - WD2 (EXISTING RETAINED)
  - WL1 HEDGEROWS (EXISTING AND PROPOSED)

**Data Sources:**  
RPS

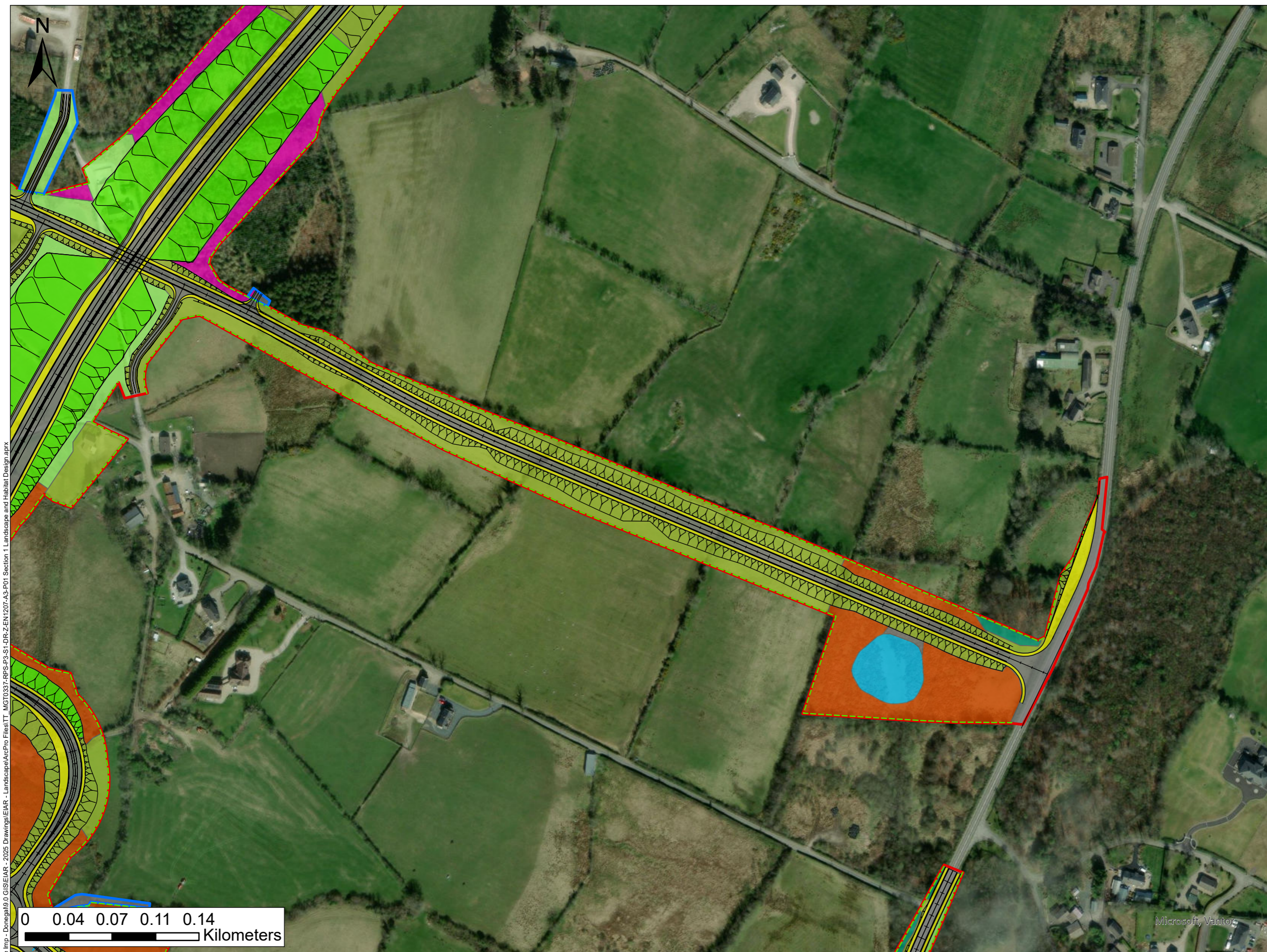


**NOTES**  
DO NOT SCALE, use figured dimensions only.  
All levels are referred to Ordnance Survey Datum, Malin Head.  
This drawing is the property of the Donegal County Council. It is a confidential document and must not be copied, used, or its contents divulged without prior written consent. This document should not be relied on or used in circumstances other than those for which it was originally prepared. RPS / Barry Transportation accepts no responsibility for this document to any other party other than the party by whom it was commissioned.

Rev.	Date	Drawn	Description	Chk'd	Appr.
P01	02/04/26	NR	ISSUE FOR PLANNING	WL	MN

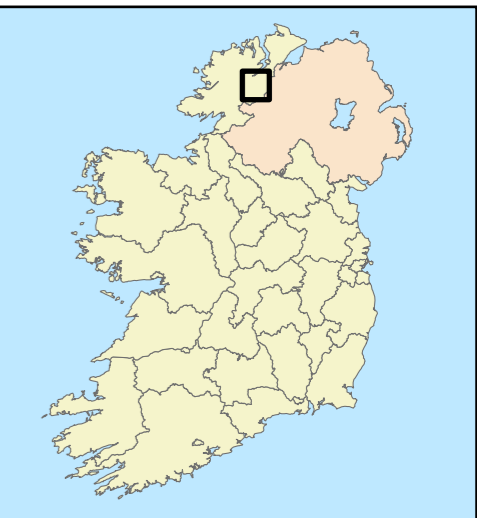
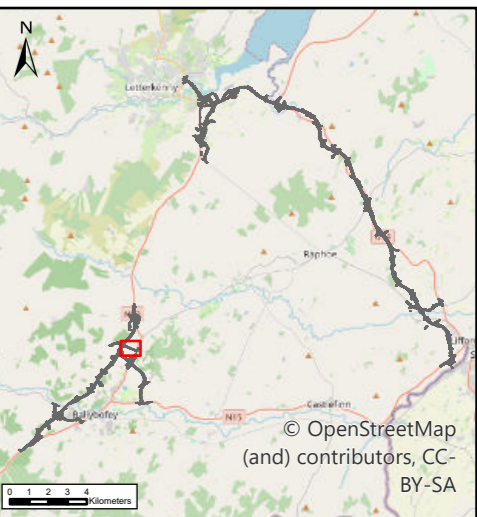
Project Title: TEN-T Priority Route Improvement Project, Donegal Section 1 - N15/N13 Ballybofey / Stranorlar Urban Region			
Drawing Title: Landscape and Habitat Design			
Designed: N/A	Date: 02/04/2026	EIAR Drawing Identifier:	Status: A3
Drawn: NR	Scale @ A1: N/A	EIAR Drawing 18.19	Rev: P01
Approved: MN	@ A3: 1:3,000	File Identifier:	
Checked: WL	Sheet: 11 of 19	TT_MGT0337-RPS-P3-S1-DR-Z-EN1207	

U:\MGT0337 - Ten-T Priority Route Imp - Donegal\0 GIB\EIAR - 2025 Drawings\EIAR - Landscape\ArcPro Files\TT\_MGT0337-RPS-P3-S1-DR-Z-EN1207-AS-P01 Section 1 Landscape and Habitat Design.aprx

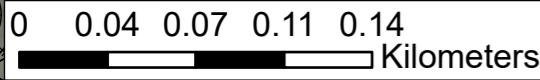


- LEGEND**
- PROPOSED ROAD DEVELOPMENT
  - PROPOSED DEVELOPMENT BOUNDARY
  - PERMANENT
  - TEMPORARY
  - POST DEVELOPMENT HABITATS AND LANDSCAPE MEASURES
  - ATTENUATION AREAS (GS4) (PROPOSED)
  - BL3 (PROPOSED)
  - GS2 (L) (PROPOSED)
  - GS2 (H) (PROPOSED)
  - GS4 (PROPOSED REINSTATED)
  - WD1 (PROPOSED)
  - WD1 – SCREENING WOODLAND (PROPOSED)
  - WD1 (EXISTING RETAINED)
  - WD2 (EXISTING RETAINED)
  - WL1 HEDGEROWS (EXISTING AND PROPOSED)
  - FW1 (STREAMS TO BE DIVERTED)

**Data Sources:**  
RPS



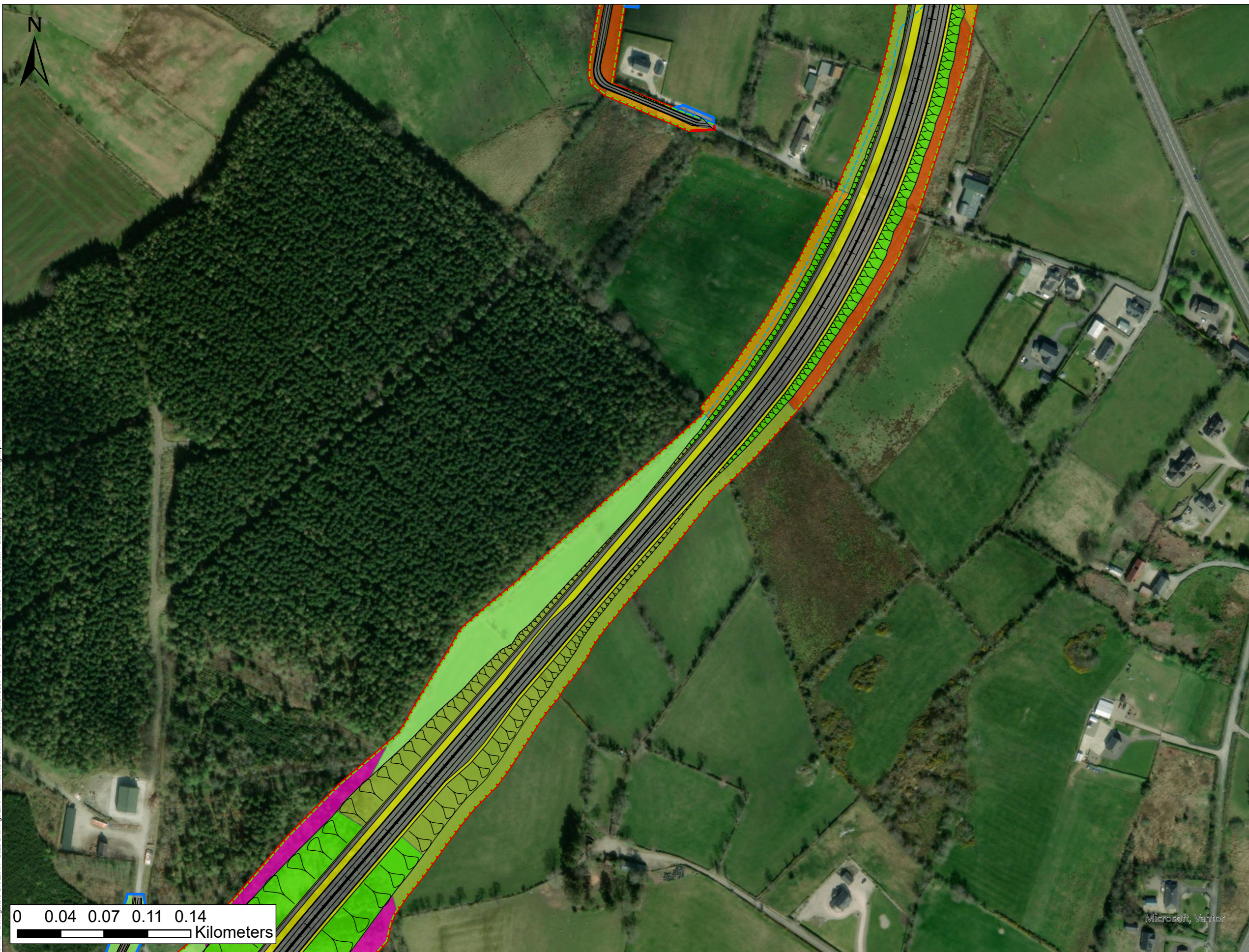
U:\MGT0337 - Ten-T Priority Route Imp - Donegal\9.0 GIS\EIAR - 2025 Drawings\EIAR - Landscape\ArcPro Files\TT\_MGT0337-RPS-P3-S1-DR-Z-EN1207-AS-P01 Section 1 Landscape and Habitat Design.aprx



**NOTES**  
DO NOT SCALE, use figured dimensions only.  
All levels are referred to Ordnance Survey Datum, Malin Head.  
This drawing is the property of the Donegal County Council. It is a confidential document and must not be copied, used, or its contents divulged without prior written consent. This document should not be relied on or used in circumstances other than those for which it was originally prepared. RPS / Barry Transportation accepts no responsibility for this document to any other party other than the party by whom it was commissioned.

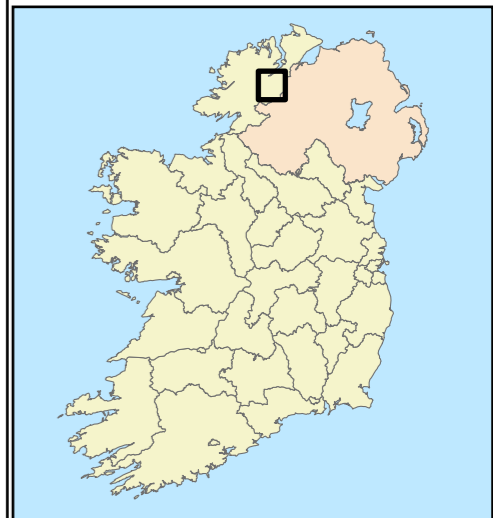
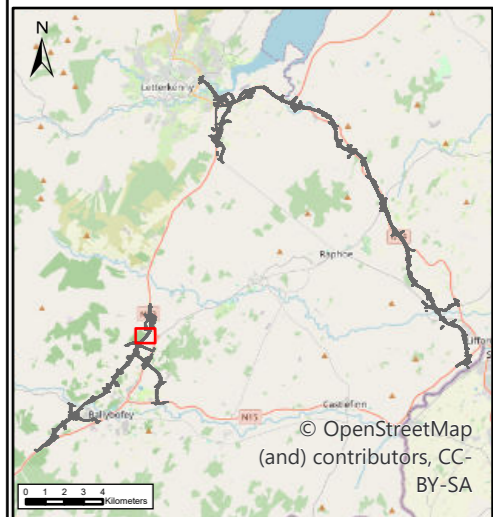
Rev.	Date	Drawn	Description	Chk'd	Appr.
P01	02/04/26	NR	ISSUE FOR PLANNING	WL	MN

Project Title: TEN-T Priority Route Improvement Project, Donegal Section 1 - N15/N13 Ballybofey / Stranorlar Urban Region			
Drawing Title: Landscape and Habitat Design			
Designed: N/A	Date: 02/04/2026	EIAR Drawing Identifier:	Status: A3
Drawn: NR	Scale @ A1: N/A	EIAR Drawing 18.19	Rev: P01
Approved: MN	@ A3: 1:3,000	File Identifier:	
Checked: WL	Sheet: 12 of 19	TT_MGT0337-RPS-P3-S1-DR-Z-EN1207	



- LEGEND**
- PROPOSED ROAD DEVELOPMENT
  - PROPOSED DEVELOPMENT BOUNDARY
  - PERMANENT
  - TEMPORARY
  - POST DEVELOPMENT HABITATS AND LANDSCAPE MEASURES
  - BL3 (PROPOSED)
  - GS2 (L) (PROPOSED)
  - GS2 (H) (PROPOSED)
  - GS4 (PROPOSED)
  - GS4 (PROPOSED REINSTATED)
  - WD1 (PROPOSED)
  - WD1 – SCREENING WOODLAND (PROPOSED)
  - WD2 (EXISTING RETAINED)
  - WL1 HEDGEROWS (EXISTING AND PROPOSED)
  - FW1 (STREAMS TO BE DIVERTED)

**Data Sources:**  
RPS

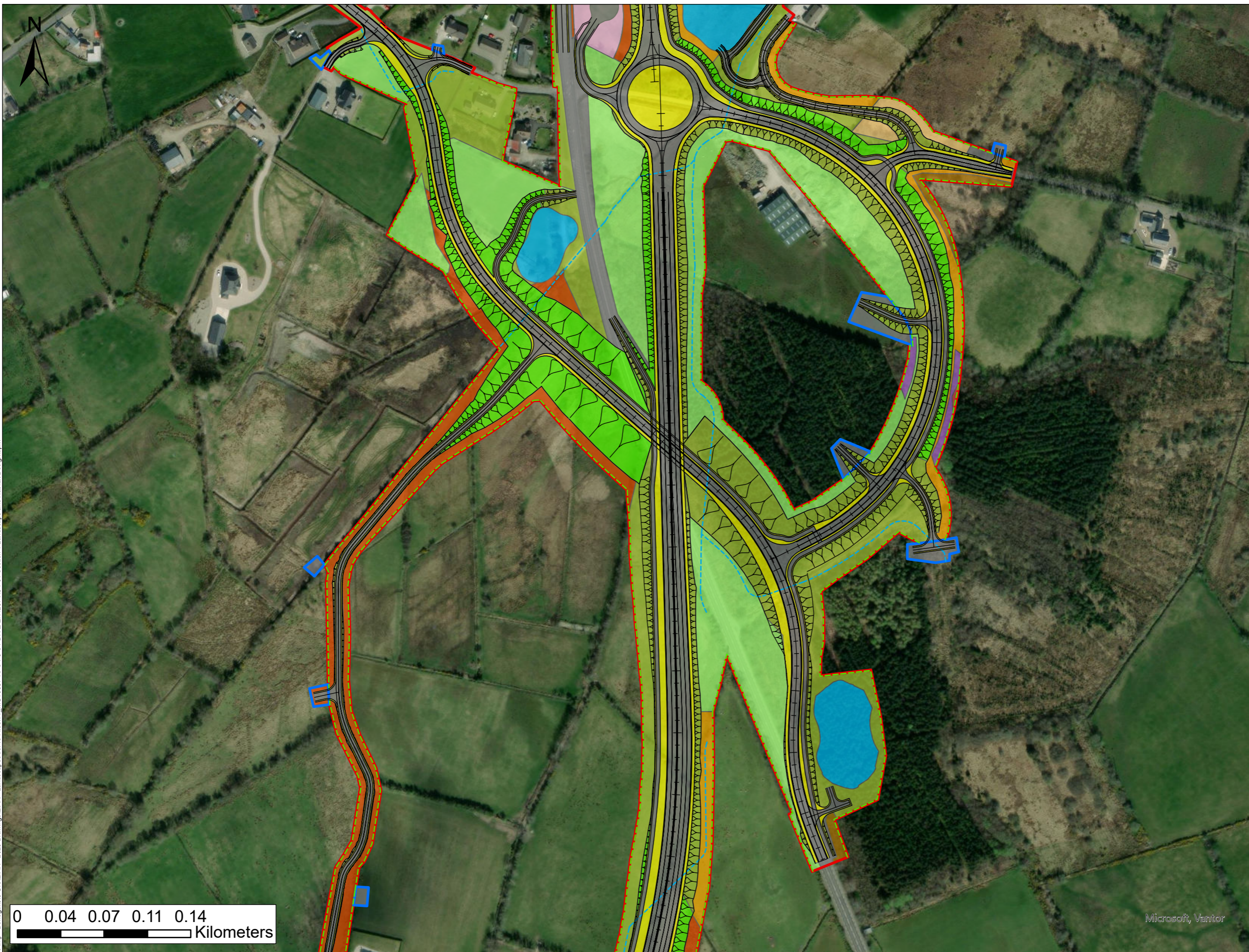


0 0.04 0.07 0.11 0.14  
Kilometers

**NOTES**  
DO NOT SCALE, use figured dimensions only.  
All levels are referred to Ordnance Survey Datum, Malin Head.  
This drawing is the property of the Donegal County Council. It is a confidential document and must not be copied, used, or its contents divulged without prior written consent. This document should not be relied on or used in circumstances other than those for which it was originally prepared. RPS / Barry Transportation accepts no responsibility for this document to any other party other than the party by whom it was commissioned.


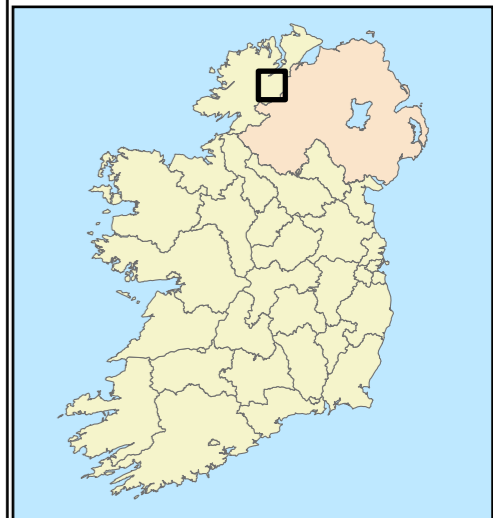
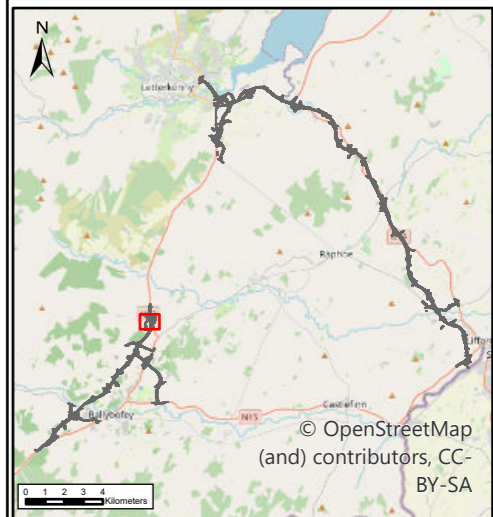
Rev.	Date	Drawn	Description	Chk'd	Appr.
P01	02/04/26	NR	ISSUE FOR PLANNING	WL	MN

Project Title: TEN-T Priority Route Improvement Project, Donegal Section 1 - N15/N13 Ballybofey / Stranorlar Urban Region			
Drawing Title: Landscape and Habitat Design			
Designed: N/A	Date: 02/04/2026	EIAR Drawing Identifier:	Status:
Drawn: NR	Scale @ A1: N/A	EIAR Drawing 18.19	A3
Approved: MN	@ A3: 1:3,000	File Identifier:	Rev:
Checked: WL	Sheet: 13 of 19	TT_MGT0337-RPS-P3-S1-DR-Z-EN1207	P01



- LEGEND**
- PROPOSED ROAD DEVELOPMENT
  - PROPOSED DEVELOPMENT BOUNDARY
  - PERMANENT
  - TEMPORARY
  - POST DEVELOPMENT HABITATS AND LANDSCAPE MEASURES
  - ATTENUATION AREAS (GS4) (PROPOSED)
  - BL3 (PROPOSED)
  - GA2 (PROPOSED)
  - GS2 (L) (PROPOSED)
  - GS2 (H) (PROPOSED)
  - GS4 (PROPOSED)
  - GS4 (PROPOSED REINSTATED)
  - HH3 (EXISTING RETAINED)
  - WD1 (PROPOSED)
  - WD1 – SCREENING WOODLAND (PROPOSED)
  - WD4 (EXISTING RETAINED)
  - WN6 (RETAINED)
  - WS1 (EXISTING RETAINED)
  - WL1 HEDGEROWS (EXISTING AND PROPOSED)
  - FW1 (STREAMS TO BE DIVERTED)

**Data Sources:**  
RPS



**NOTES**  
DO NOT SCALE, use figured dimensions only.  
All levels are referred to Ordnance Survey Datum, Malin Head.  
This drawing is the property of the Donegal County Council. It is a confidential document and must not be copied, used, or its contents divulged without prior written consent. This document should not be relied on or used in circumstances other than those for which it was originally prepared. RPS / Barry Transportation accepts no responsibility for this document to any other party other than the party by whom it was commissioned.

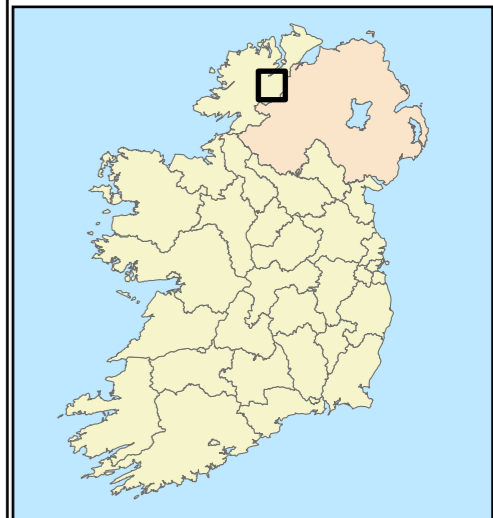
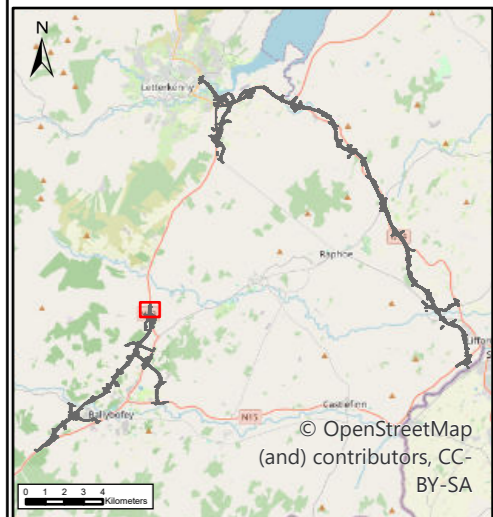
Rev.	Date	Drawn	Description	Chk'd	Appr.
P01	02/04/26	NR	ISSUE FOR PLANNING	WL	MN

Project Title: TEN-T Priority Route Improvement Project, Donegal Section 1 - N15/N13 Ballybofey / Stranorlar Urban Region			
Drawing Title: Landscape and Habitat Design			
Designed: N/A	Date: 02/04/2026	EIAR Drawing Identifier:	Status: A3
Drawn: NR	Scale @ A1: N/A	EIAR Drawing 18.19	Rev: P01
Approved: MN	@ A3: 1:3,000	File Identifier:	
Checked: WL	Sheet: 14 of 19	TT_MGT0337-RPS-P3-S1-DR-Z-EN1207	



- LEGEND**
- PROPOSED ROAD DEVELOPMENT
  - PROPOSED DEVELOPMENT BOUNDARY
  - PERMANENT
  - TEMPORARY
  - POST DEVELOPMENT HABITATS AND LANDSCAPE MEASURES
  - ATTENUATION AREAS (GS4) (PROPOSED)
  - BL3 (PROPOSED)
  - GA2 (PROPOSED)
  - GS2 (L) (PROPOSED)
  - GS2 (H) (PROPOSED)
  - GS4 (PROPOSED)
  - GS4 (PROPOSED REINSTATED)
  - HH3 (EXISTING RETAINED)
  - WD1 (PROPOSED)
  - WD1 – SCREENING WOODLAND (PROPOSED)
  - WL1 HEDGEROWS (EXISTING AND PROPOSED)
  - FW1 (STREAMS TO BE DIVERTED)

**Data Sources:**  
RPS



**NOTES**  
DO NOT SCALE, use figured dimensions only.  
All levels are referred to Ordnance Survey Datum, Malin Head.  
This drawing is the property of the Donegal County Council. It is a confidential document and must not be copied, used, or its contents divulged without prior written consent. This document should not be relied on or used in circumstances other than those for which it was originally prepared. RPS / Barry Transportation accepts no responsibility for this document to any other party other than the party by whom it was commissioned.

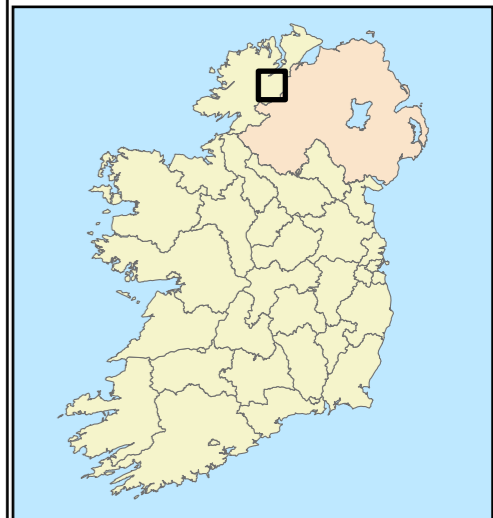
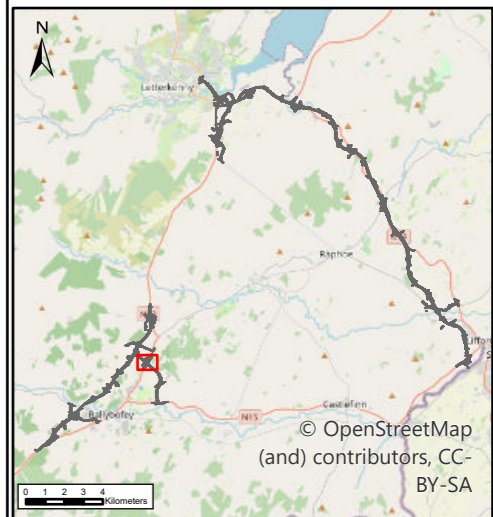
Rev.	Date	Drawn	Description	Chk'd	Appr.
P01	02/04/26	NR	ISSUE FOR PLANNING	WL	MN

Project Title: TEN-T Priority Route Improvement Project, Donegal Section 1 - N15/N13 Ballybofey / Stranorlar Urban Region			
Drawing Title: Landscape and Habitat Design			
Designed: N/A	Date: 02/04/2026	EIAR Drawing Identifier:	Status: A3
Drawn: NR	Scale @ A1: N/A	EIAR Drawing 18.19	Rev: P01
Approved: MN	@ A3: 1:3,000	File Identifier:	
Checked: WL	Sheet: 15 of 19	TT_MGT0337-RPS-P3-S1-DR-Z-EN1207	



- LEGEND**
- PROPOSED ROAD DEVELOPMENT
  - PROPOSED DEVELOPMENT BOUNDARY
  - PERMANENT
  - TEMPORARY
  - POST DEVELOPMENT HABITATS AND LANDSCAPE MEASURES
  - ATTENUATION AREAS (GS4) (PROPOSED)
  - BL3 (PROPOSED)
  - GA1 (PROPOSED)
  - GS2 (L) (PROPOSED)
  - GS2 (H) (PROPOSED)
  - GS4 (PROPOSED)
  - GS4 (PROPOSED REINSTATED)
  - WD1 (PROPOSED)
  - WD1 – SCREENING WOODLAND (PROPOSED)
  - WD1 (EXISTING RETAINED)
  - WL1 HEDGEROWS (EXISTING AND PROPOSED)
  - FW1 (STREAMS TO BE DIVERTED)

**Data Sources:**  
RPS



0 0.04 0.07 0.11 0.14  
Kilometers

Microsoft, Vantor

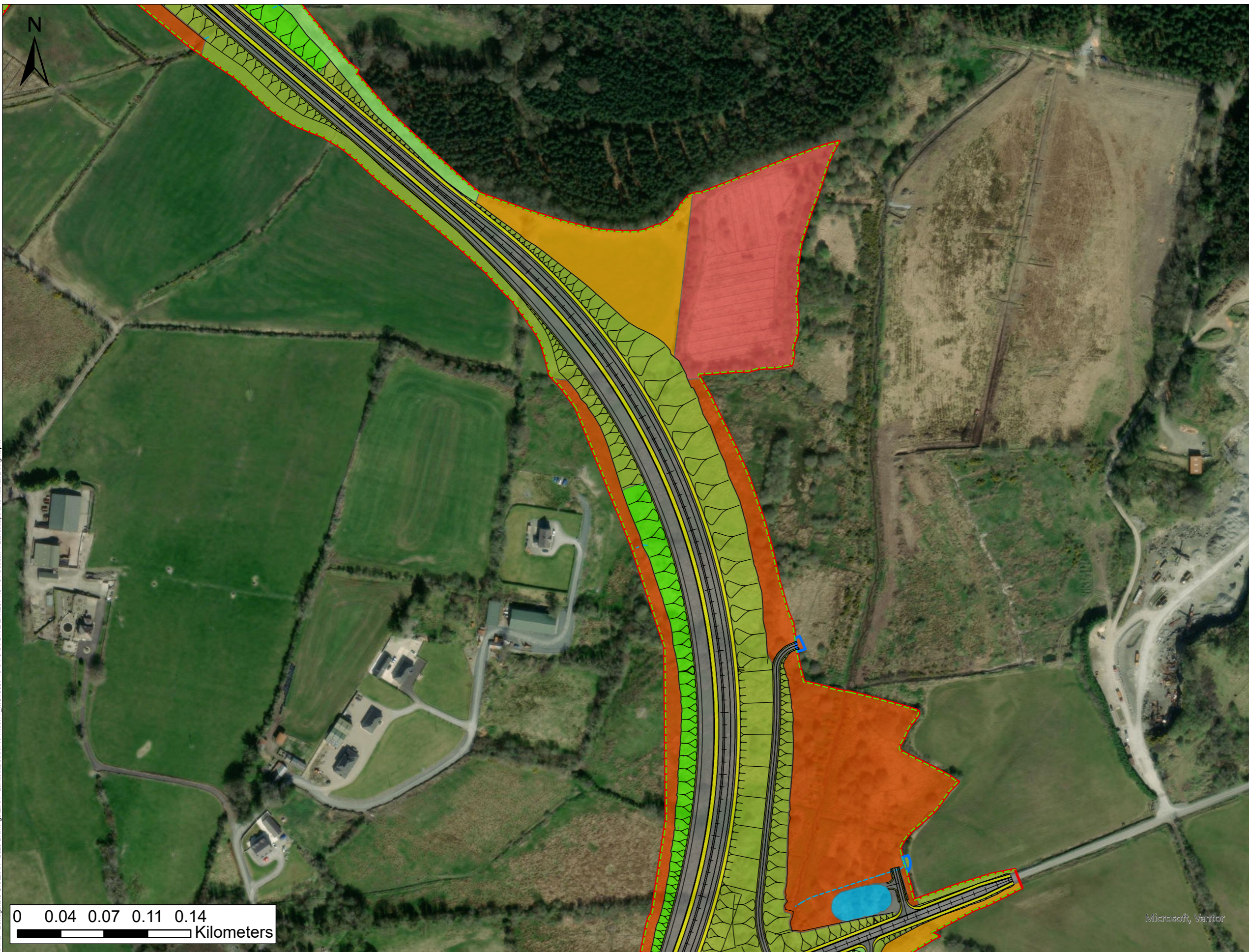
U:\MGT0337 - Ten-T Priority Route Imp - Donegal\0.0 GIS\IEIAR - 2025 Drawings\IEIAR - Landscape\ArcPro Files\TT\_MGT0337-RPS-P3-S1-DR-Z-EN1207-AS-P01 Section 1 Landscape and Habitat Design.aprx



**NOTES**  
DO NOT SCALE, use figured dimensions only.  
All levels are referred to Ordnance Survey Datum, Malin Head.  
This drawing is the property of the Donegal County Council. It is a confidential document and must not be copied, used, or its contents divulged without prior written consent. This document should not be relied on or used in circumstances other than those for which it was originally prepared. RPS / Barry Transportation accepts no responsibility for this document to any other party other than the party by whom it was commissioned.

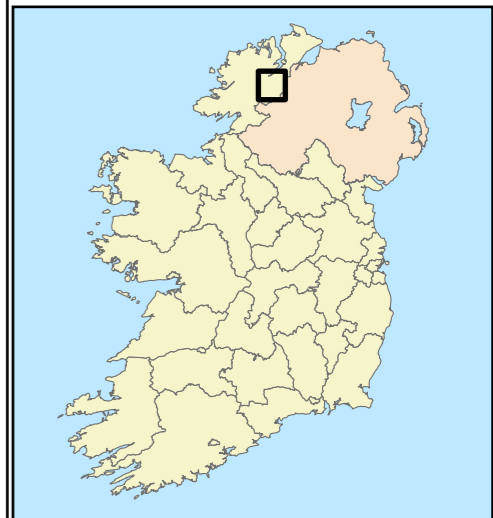
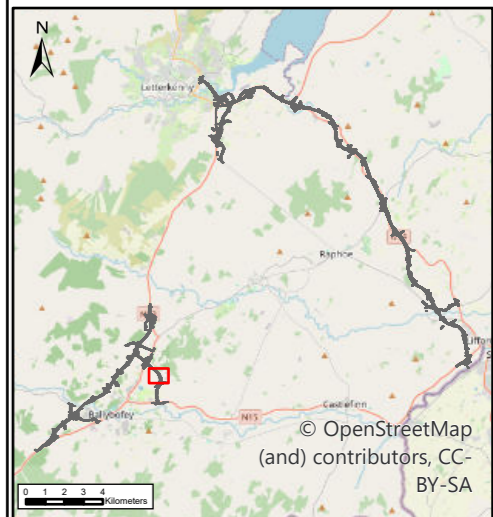
Rev.	Date	Drawn	Description	Chk'd	Appr.
P01	02/04/26	NR	ISSUE FOR PLANNING	WL	MN

Project Title: TEN-T Priority Route Improvement Project, Donegal Section 1 - N15/N13 Ballybofey / Stranorlar Urban Region			
Drawing Title: Landscape and Habitat Design			
Designed: N/A	Date: 02/04/2026	EIAR Drawing Identifier:	Status:
Drawn: NR	Scale @ A1: N/A	EIAR Drawing 18.19	A3
Approved: MN	@ A3: 1:3,000	File Identifier:	Rev:
Checked: WL	Sheet: 16 of 19	TT_MGT0337-RPS-P3-S1-DR-Z-EN1207	P01



- LEGEND**
- PROPOSED ROAD DEVELOPMENT
  - PROPOSED DEVELOPMENT BOUNDARY
  - PERMANENT
  - TEMPORARY
  - POST DEVELOPMENT HABITATS AND LANDSCAPE MEASURES
  - ATTENUATION AREAS (GS4) (PROPOSED)
  - BL3 (PROPOSED)
  - GS2 (L) (PROPOSED)
  - GS2 (H) (PROPOSED)
  - GS4 (PROPOSED)
  - GS4 (PROPOSED REINSTATED)
  - WD1 (PROPOSED)
  - WD1 – SCREENING WOODLAND (PROPOSED)
  - WD4 (EXISTING RETAINED)
  - WL1 HEDGEROWS (EXISTING AND PROPOSED)
  - FW1 (STREAMS TO BE DIVERTED)

**Data Sources:**  
RPS



0 0.04 0.07 0.11 0.14  
Kilometers

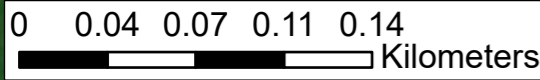
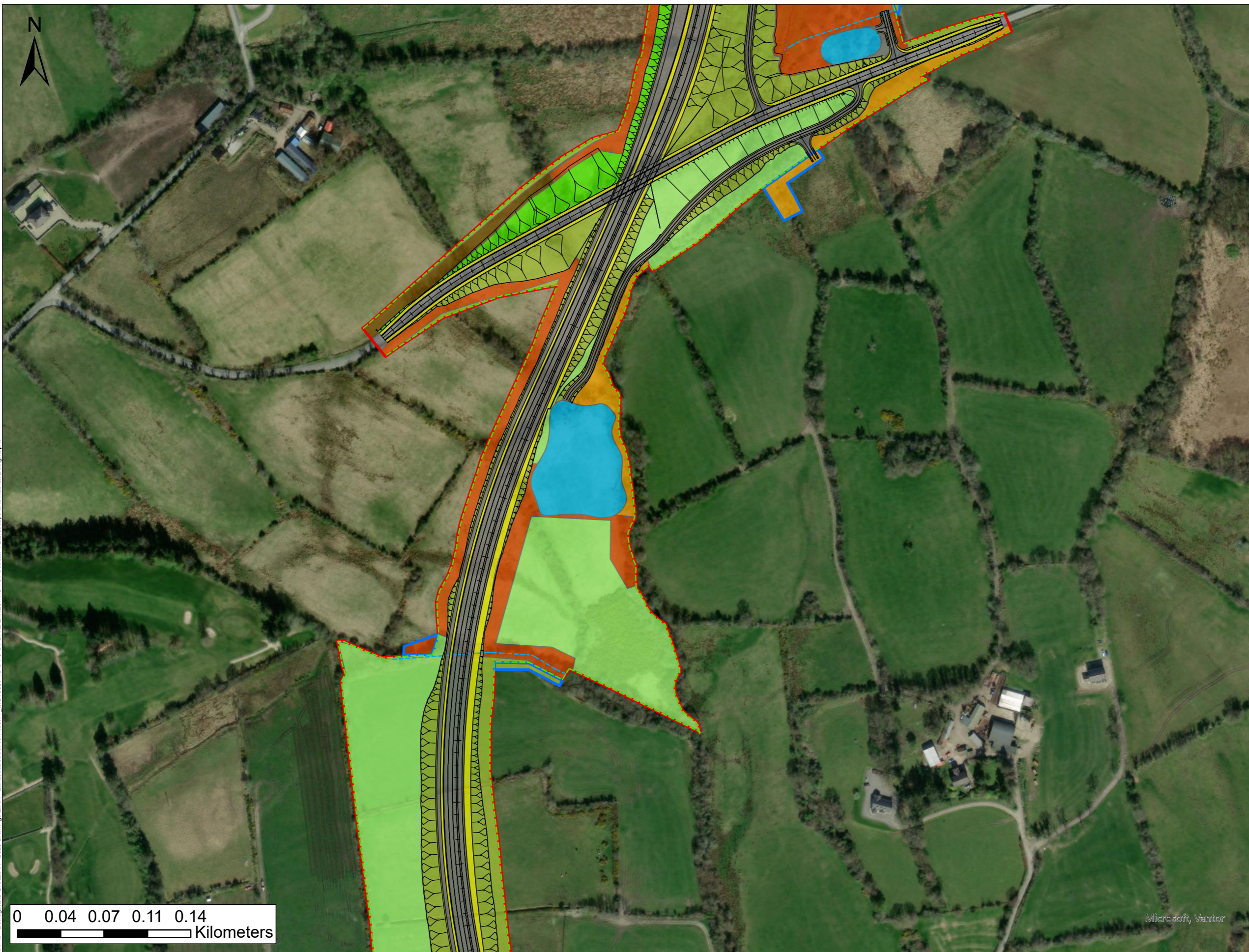
Microsoft, Vantor

**NOTES**  
DO NOT SCALE, use figured dimensions only.  
All levels are referred to Ordnance Survey Datum, Malin Head.  
This drawing is the property of the Donegal County Council. It is a confidential document and must not be copied, used, or its contents divulged without prior written consent. This document should not be relied on or used in circumstances other than those for which it was originally prepared. RPS / Barry Transportation accepts no responsibility for this document to any other party other than the party by whom it was commissioned.

Rev.	Date	Drawn	Description	Chk'd	Appr.
P01	02/04/26	NR	ISSUE FOR PLANNING	WL	MN

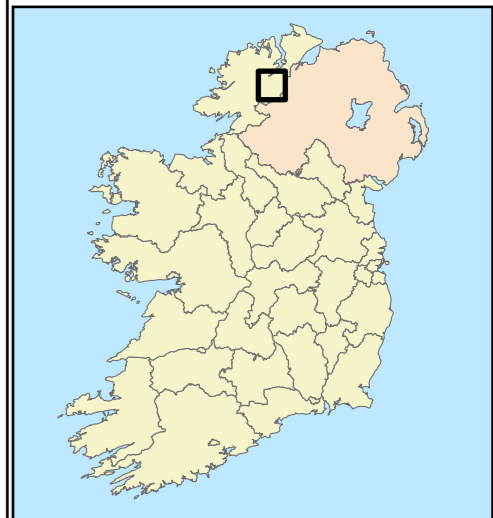
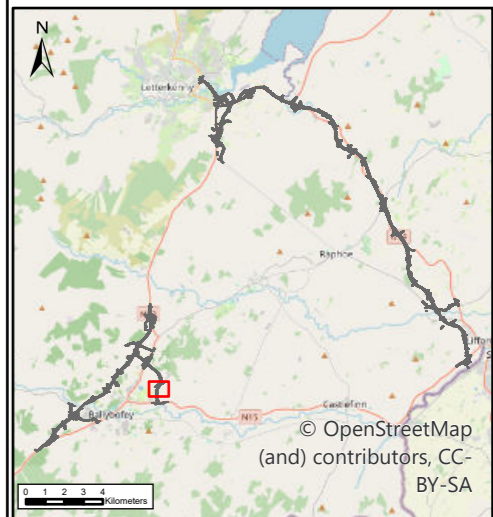
Project Title: TEN-T Priority Route Improvement Project, Donegal Section 1 - N15/N13 Ballybofey / Stranorlar Urban Region			
Drawing Title: Landscape and Habitat Design			
Designed: N/A	Date: 02/04/2026	EIAR Drawing Identifier:	Status:
Drawn: NR	Scale @ A1: N/A	EIAR Drawing 18.19	A3
Approved: MN	@ A3: 1:3,000	File Identifier:	Rev:
Checked: WL	Sheet: 17 of 19	TT_MGT0337-RPS-P3-S1-DR-Z-EN1207	P01

U:\MGT0337 - Ten-T Priority Route Imp - Donegal\0 GIS\EIAR - 2025 Drawings\EIAR - Landscape\ArcPro Files\TT\_MGT0337-RPS-P3-S1-DR-Z-EN1207-A3-P01 Section 1 Landscape and Habitat Design.aprx



- LEGEND**
- PROPOSED ROAD DEVELOPMENT
  - PROPOSED DEVELOPMENT BOUNDARY
  - PERMANENT
  - TEMPORARY
  - POST DEVELOPMENT HABITATS AND LANDSCAPE MEASURES
  - ATTENUATION AREAS (GS4) (PROPOSED)
  - BL3 (PROPOSED)
  - GS2 (L) (PROPOSED)
  - GS2 (H) (PROPOSED)
  - GS4 (PROPOSED)
  - GS4 (PROPOSED REINSTATED)
  - WD1 (PROPOSED)
  - WD1 – SCREENING WOODLAND (PROPOSED)
  - WS1 (PROPOSED)
  - WL1 HEDGEROWS (EXISTING AND PROPOSED)
  - FW1 (STREAMS TO BE DIVERTED)

**Data Sources:**  
RPS



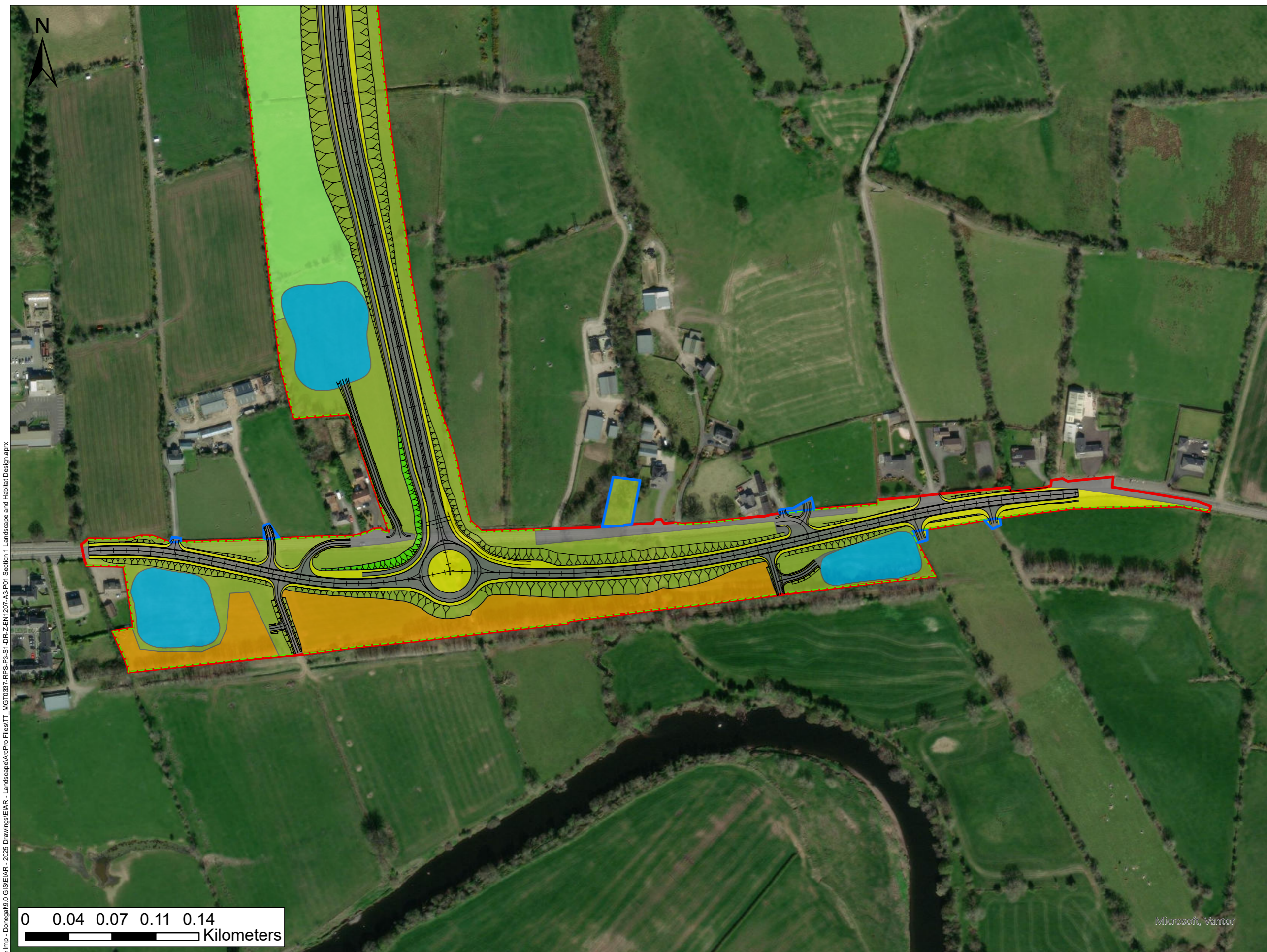
Microsoft, Vantor

U:\MGT0337 - Ten-T Priority Route Imp - Donegal\0 GIS\EIAR - 2025 Drawings\EIAR - Landscape\ArcPro Files\TT\_MGT0337-RPS-P3-S1-DR-Z-EN1207-A3-P01 Section 1 Landscape and Habitat Design.aprx

**NOTES**  
DO NOT SCALE, use figured dimensions only.  
All levels are referred to Ordnance Survey Datum, Malin Head.  
This drawing is the property of the Donegal County Council. It is a confidential document and must not be copied, used, or its contents divulged without prior written consent. This document should not be relied on or used in circumstances other than those for which it was originally prepared. RPS / Barry Transportation accepts no responsibility for this document to any other party other than the party by whom it was commissioned.

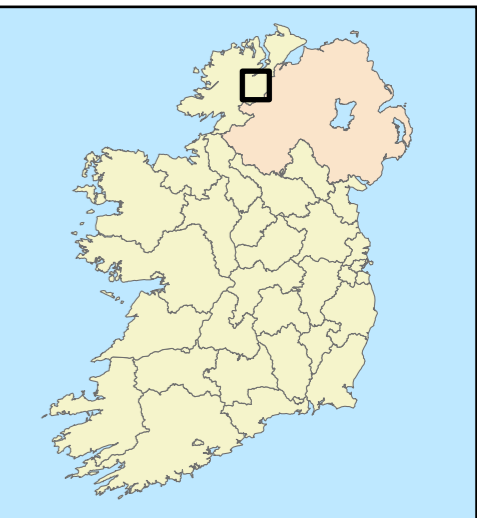
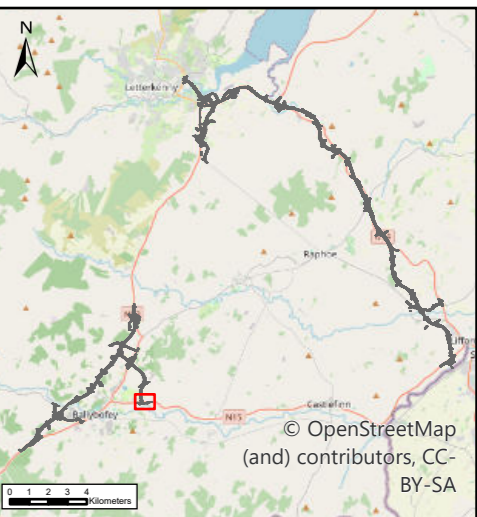
Rev.	Date	Drawn	Description	Chk'd	Appr.
P01	02/04/26	NR	ISSUE FOR PLANNING	WL	MN

Project Title: TEN-T Priority Route Improvement Project, Donegal Section 1 - N15/N13 Ballybofey / Stranorlar Urban Region			
Drawing Title: Landscape and Habitat Design			
Designed: N/A	Date: 02/04/2026	EIAR Drawing Identifier:	Status:
Drawn: NR	Scale @ A1: N/A	EIAR Drawing 18.19	A3
Approved: MN	@ A3: 1:3,000	File Identifier:	Rev:
Checked: WL	Sheet: 18 of 19	TT_MGT0337-RPS-P3-S1-DR-Z-EN1207	P01



- LEGEND**
- PROPOSED ROAD DEVELOPMENT
  - PROPOSED DEVELOPMENT BOUNDARY
  - PERMANENT
  - TEMPORARY
  - POST DEVELOPMENT HABITATS AND LANDSCAPE MEASURES
  - ATTENUATION AREAS (GS4) (PROPOSED)
  - BL3 (PROPOSED)
  - GS2 (L) (PROPOSED)
  - GS2 (H) (PROPOSED)
  - GS4 (PROPOSED)
  - WD1 (PROPOSED)
  - WD1 – SCREENING WOODLAND (PROPOSED)
  - WL1 HEDGEROWS (EXISTING AND PROPOSED)

**Data Sources:**  
RPS



U:\MGT0337 - Ten-T Priority Route Imp - Donegal\0 GIB\EIAR - 2025 Drawings\EIAR - Landscapes\A3-P01 Section 1 - Landscape and Habitat Design.aprx

**NOTES**  
DO NOT SCALE, use figured dimensions only.  
All levels are referred to Ordnance Survey Datum, Malin Head.  
This drawing is the property of the Donegal County Council. It is a confidential document and must not be copied, used, or its contents divulged without prior written consent. This document should not be relied on or used in circumstances other than those for which it was originally prepared. RPS / Barry Transportation accepts no responsibility for this document to any other party other than the party by whom it was commissioned.

Rev.	Date	Drawn	Description	Chk'd	Appr.
P01	02/04/26	NR	ISSUE FOR PLANNING	WL	MN

Project Title: TEN-T Priority Route Improvement Project, Donegal Section 1 - N15/N13 Ballybofey / Stranorlar Urban Region			
Drawing Title: Landscape and Habitat Design			
Designed: N/A	Date: 02/04/2026	EIAR Drawing Identifier:	Status:
Drawn: NR	Scale @ A1: N/A	EIAR Drawing 18.19	A3
Approved: MN	@ A3: 1:3,000	File Identifier:	Rev:
Checked: WL	Sheet: 19 of 19	TT_MGT0337-RPS-P3-S1-DR-Z-EN1207	P01