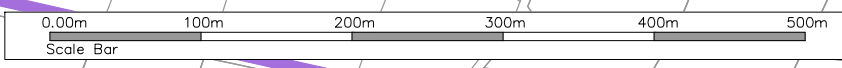


**LEGEND:**

TURNING HEAD		WATERCOURSE DIVERSIONS	
PUBLIC RIGHTS OF WAY PROPOSED TO BE EXTINGUISHED		CULVERTS	
EXISTING NATIONAL ROAD REFERENCE		INTERCEPTOR DITCHES	
EXISTING REGIONAL ROAD REFERENCE		CARRIER PIPE	
EXISTING LOCAL ROAD REFERENCE		CROSS DRAIN	
ACTIVE TRAVEL NETWORK		INFILTRATION TRENCHES	
STRUCTURE		EXISTING CYCLEWAY	
DRAINAGE POND		PROPOSED WALKING ROUTE CONNECTION	
PROPOSED DEVELOPMENT BOUNDARY		PARK AND SHARE / CYCLE FACILITY	
EXISTING REDUNDANT RAILWAY TRACK		MATERIAL EXTRACTION/ DEPOSITION AREAS (DURING CONSTRUCTION)	
SAC		CONSTRUCTION COMPOUNDS	
PROPOSED OVERHEAD ESB DIVERSION - 110KV (HV)		FLOOD COMPENSATION AREA	
MINOR WATERCOURSE CROSSING (MWC)		UNDERGROUND FLOOD STORAGE AREA	
		RETAINING WALL	



SHEET 01  
SHEET 02

T:\MGT0337 - Ten-T Priority Route Imp - Donegal\0 Drawings\Phase 3\DRG\TT\_MGT0337-RPS-P3-S1-DR-C-DG0024 Section 1 - General Arrangement Drawings.dwg



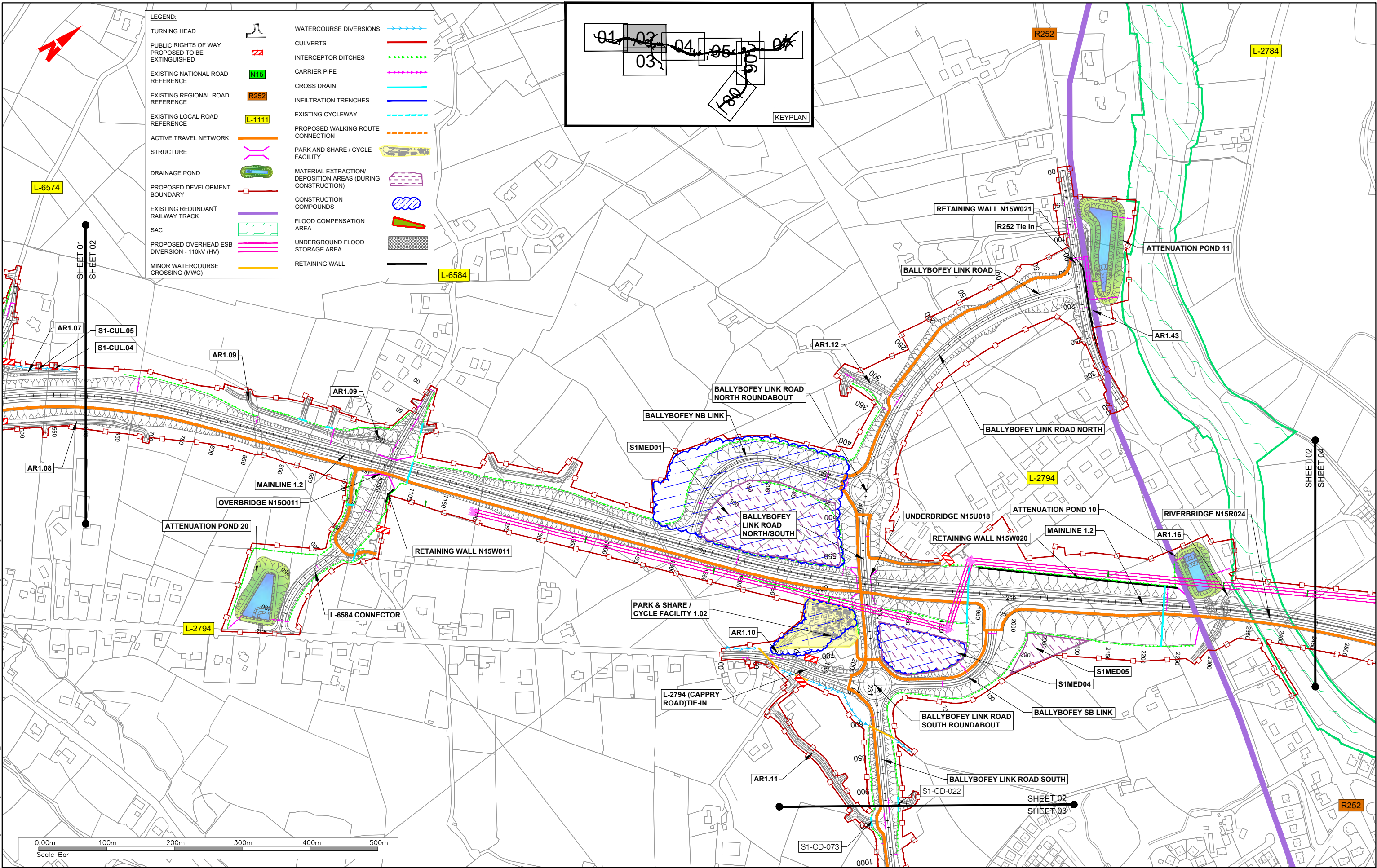
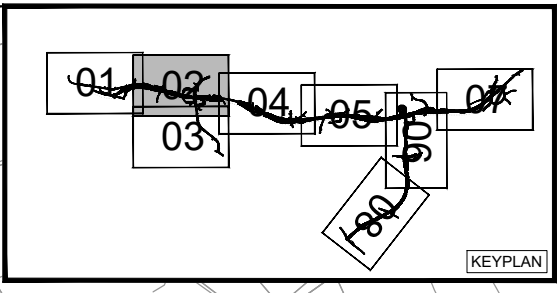
**NOTES**  
DO NOT SCALE, use figured dimensions only.  
All levels are referred to Ordnance Survey Datum, Main Head.  
This drawing is the property of the Donegal County Council. It is a confidential document and must not be copied, used, or its contents divulged without prior written consent. This document should not be relied on or used in circumstances other than those for which it was originally prepared. RPS / Barry Transportation accepts no responsibility for this document to any other party other than the party by whom it was commissioned.

Rev.	Date	Drawn	Description	Chk'd	Appr.
P01	16.12.25	DL	ISSUE FOR PLANNING	MC	EC

Project Title: TEN-T Priority Route Improvement Project, Donegal Section 1 - N15/N13 Ballybofey / Stranorlar Urban Region		Status: A3
Drawing Title: GENERAL ARRANGEMENT DRAWINGS		Rev: P01
Designed: AM	Date: DEC 2025	EIAR Drawing Identifier: EIAR DRAWING 4.1
Drawn: DL	Scale @ A1: 1:2500	File Identifier: TT_MGT0337-RPS-P3-S1-DR-C-DG0024
Approved: EC	@ A3: 1:5000	
Checked: MC	Sheet: 01 of 08	

**LEGEND:**

TURNING HEAD		WATERCOURSE DIVERSIONS	
PUBLIC RIGHTS OF WAY PROPOSED TO BE EXTINGUISHED		CULVERTS	
EXISTING NATIONAL ROAD REFERENCE		INTERCEPTOR DITCHES	
EXISTING REGIONAL ROAD REFERENCE		CARRIER PIPE	
EXISTING LOCAL ROAD REFERENCE		CROSS DRAIN	
ACTIVE TRAVEL NETWORK		INFILTRATION TRENCHES	
STRUCTURE		EXISTING CYCLEWAY	
DRAINAGE POND		PROPOSED WALKING ROUTE CONNECTION	
PROPOSED DEVELOPMENT BOUNDARY		PARK AND SHARE / CYCLE FACILITY	
EXISTING REDUNDANT RAILWAY TRACK		MATERIAL EXTRACTION/DEPOSITION AREAS (DURING CONSTRUCTION)	
SAC		CONSTRUCTION COMPOUNDS	
PROPOSED OVERHEAD ESB DIVERSION - 110kV (HV)		FLOOD COMPENSATION AREA	
MINOR WATERCOURSE CROSSING (MWC)		UNDERGROUND FLOOD STORAGE AREA	
		RETAINING WALL	



T:\MGT0337 - Ten-T Priority Route Imp - Donegal\8.0 Drawings\Phase 3\DGTT - MGT0337-RPS-P3-S1-DR-C-DG0024 Section 1 - General Arrangement Drawings.dwg

Bonnagar Iompar Éireann  
 Táirgíocht Infréachtála Éireann  
 Co-financed by the Connecting Europe Facility of the European Union  
 Rialtas na hÉireann  
 Government of Ireland  
 2040  
 Tionscadal Éireann  
 Project Ireland

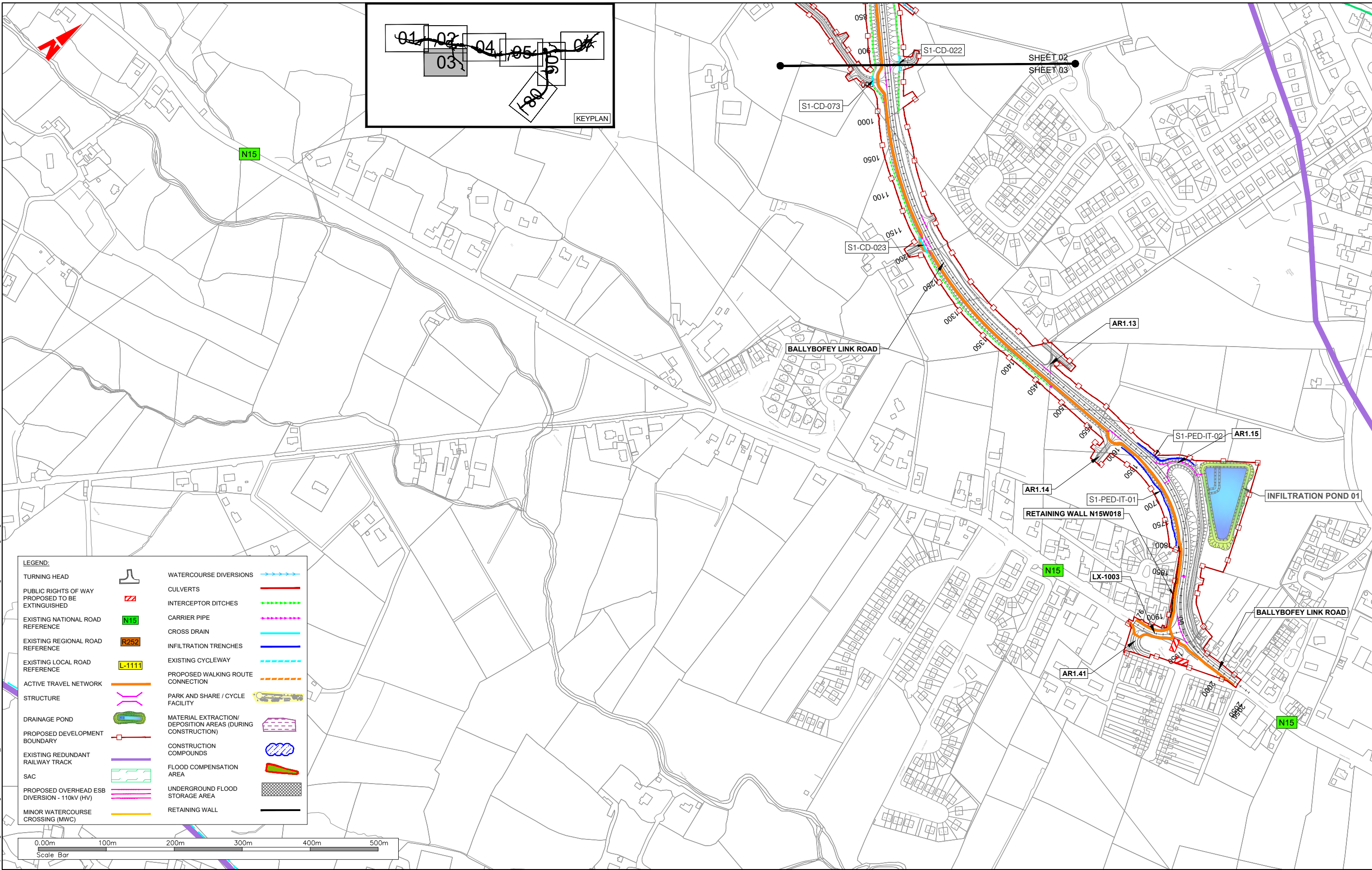
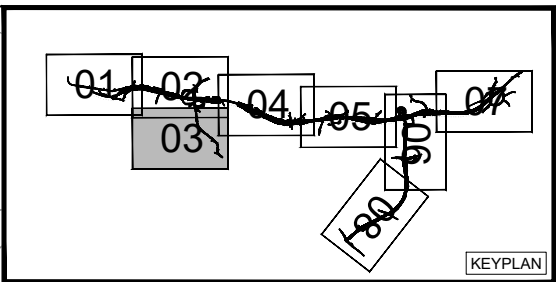
Donegal  
 NRO  
 Oifis Boshnua Naíonra  
 Dhún na nGall  
 Comhairle Contae  
 Dhún na nGall  
 Donegal County Council

RPS BARRY  
 TRANSPORTATION

**NOTES**  
 DO NOT SCALE, use figured dimensions only.  
 All levels are referred to Ordnance Survey Datum, Main Head.  
 This drawing is the property of the Donegal County Council. It is a confidential document and must not be copied, used, or its contents divulged without prior written consent. This document should not be relied on or used in circumstances other than those for which it was originally prepared. RPS / Barry Transportation accepts no responsibility for this document to any other party other than the party by whom it was commissioned.

Rev.	Date	Drawn	Description	Chk'd	Appr.
P01	16.12.25	DL	ISSUE FOR PLANNING	MC	EC

Project Title: TEN-T Priority Route Improvement Project, Donegal Section 1 - N15/N13 Ballybofey / Stranorlar Urban Region  
 Drawing Title: GENERAL ARRANGEMENT DRAWINGS  
 Status: A3  
 Designed: AM  
 Drawn: DL  
 Approved: EC  
 Checked: MC  
 Date: DEC 2025  
 Scale @ A1: 1:2500  
 @ A3: 1:5000  
 Sheet: 02 of 08  
 EIA Drawing Identifier: EIA DRAWING 4.1  
 File Identifier: TT\_MGT0337-RPS-P3-S1-DR-C-DG0024  
 Rev: P01



**LEGEND:**

TURNING HEAD		WATERCOURSE DIVERSIONS	
PUBLIC RIGHTS OF WAY PROPOSED TO BE EXTINGUISHED		CULVERTS	
EXISTING NATIONAL ROAD REFERENCE		INTERCEPTOR DITCHES	
EXISTING REGIONAL ROAD REFERENCE		CARRIER PIPE	
EXISTING LOCAL ROAD REFERENCE		CROSS DRAIN	
ACTIVE TRAVEL NETWORK		INFILTRATION TRENCHES	
STRUCTURE		EXISTING CYCLEWAY	
DRAINAGE POND		PROPOSED WALKING ROUTE CONNECTION	
PROPOSED DEVELOPMENT BOUNDARY		PARK AND SHARE / CYCLE FACILITY	
EXISTING REDUNDANT RAILWAY TRACK		MATERIAL EXTRACTION/DEPOSITION AREAS (DURING CONSTRUCTION)	
SAC		CONSTRUCTION COMPOUNDS	
PROPOSED OVERHEAD ESB DIVERSION - 110kV (HV)		FLOOD COMPENSATION AREA	
MINOR WATERCOURSE CROSSING (MWC)		UNDERGROUND FLOOD STORAGE AREA	
		RETAINING WALL	



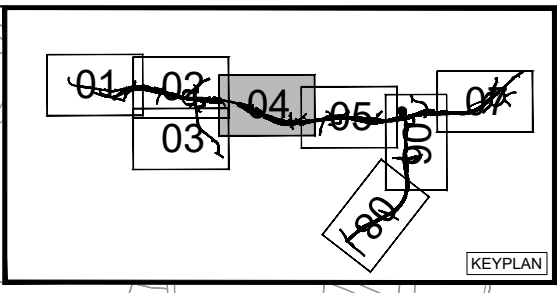
**NOTES**  
 DO NOT SCALE, use figured dimensions only.  
 All levels are referred to Ordnance Survey Datum, Mean Head.  
 This drawing is the property of the Donegal County Council. It is a confidential document and must not be copied, used, or its contents divulged without prior written consent. This document should not be relied on or used in circumstances other than those for which it was originally prepared. RPS / Barry Transportation accepts no responsibility for this document to any other party other than the party by whom it was commissioned.

Rev.	Date	Drawn	Description	Chk'd	Appr.
P01	16.12.25	DL	ISSUE FOR PLANNING	MC	EC

Project Title: TEN-T Priority Route Improvement Project, Donegal Section 1 - N15/N13 Ballybofey / Stranorlar Urban Region		Status: A3
Drawing Title: GENERAL ARRANGEMENT DRAWINGS		Rev: P01
Designed: AM	Date: DEC 2025	EIAR Drawing Identifier: EIAR DRAWING 4.1
Drawn: DL	Scale @ A1: 1:2500	File Identifier: TT_MGT0337-RPS-P3-S1-DR-C-DG0024
Approved: EC	@ A3: 1:5000	
Checked: MC	Sheet: 03 of 08	

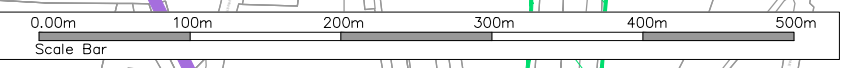
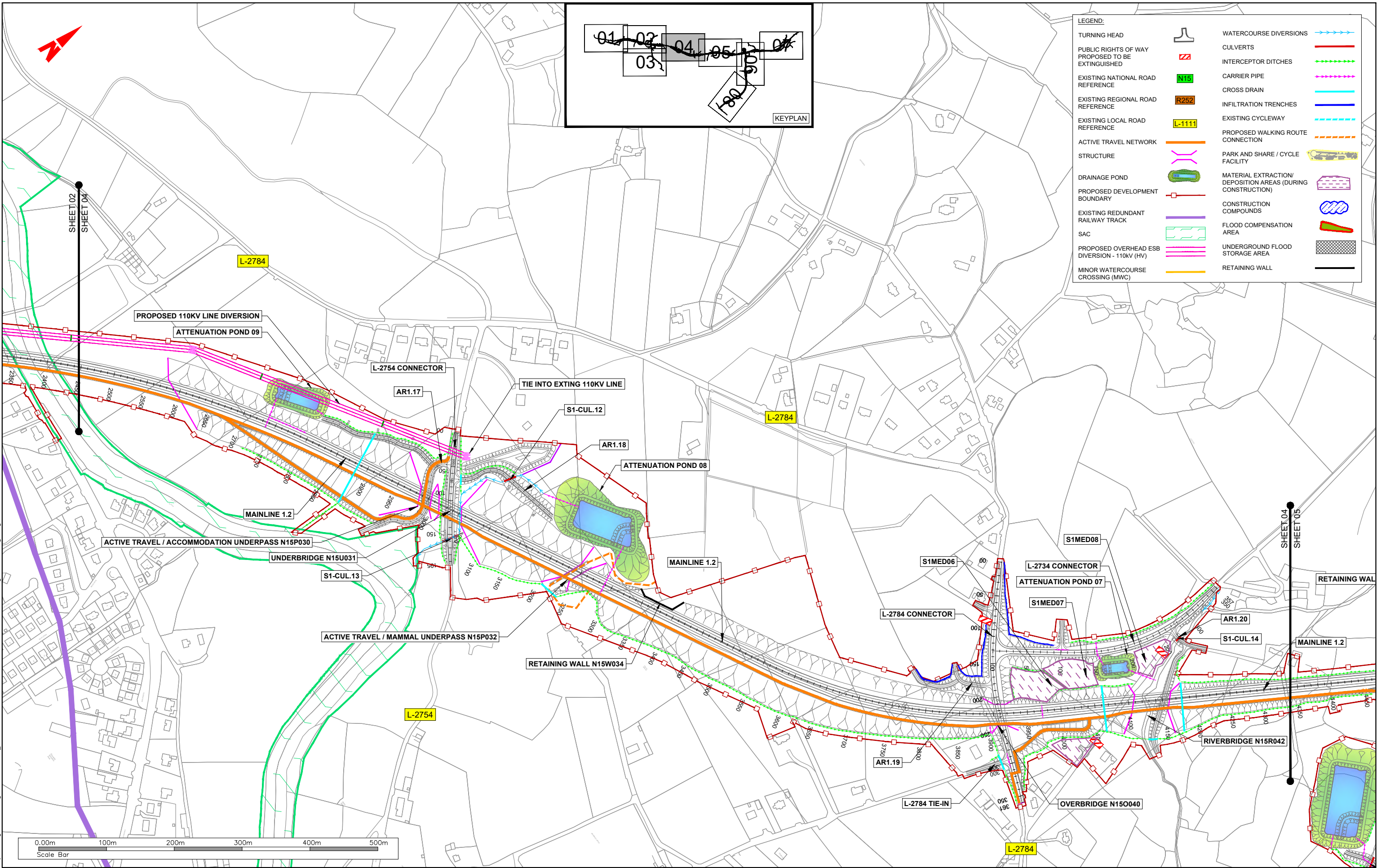
T:\MGT0337 - Ten-T Priority Route Imp - Donegal\8.0 Drawings\Phase 3\DGTT - MGT0337-RPS-P3-S1-DR-C-DG0024 Section 1 - General Arrangement Drawings.dwg





**LEGEND:**

TURNING HEAD		WATERCOURSE DIVERSIONS	
PUBLIC RIGHTS OF WAY PROPOSED TO BE EXTINGUISHED		CULVERTS	
EXISTING NATIONAL ROAD REFERENCE		INTERCEPTOR DITCHES	
EXISTING REGIONAL ROAD REFERENCE		CARRIER PIPE	
EXISTING LOCAL ROAD REFERENCE		CROSS DRAIN	
ACTIVE TRAVEL NETWORK		INFILTRATION TRENCHES	
STRUCTURE		EXISTING CYCLEWAY	
DRAINAGE POND		PROPOSED WALKING ROUTE CONNECTION	
PROPOSED DEVELOPMENT BOUNDARY		PARK AND SHARE / CYCLE FACILITY	
EXISTING REDUNDANT RAILWAY TRACK		MATERIAL EXTRACTION/DEPOSITION AREAS (DURING CONSTRUCTION)	
SAC		CONSTRUCTION COMPOUNDS	
PROPOSED OVERHEAD ESB DIVERSION - 110kV (HV)		FLOOD COMPENSATION AREA	
MINOR WATERCOURSE CROSSING (MWC)		UNDERGROUND FLOOD STORAGE AREA	
		RETAINING WALL	



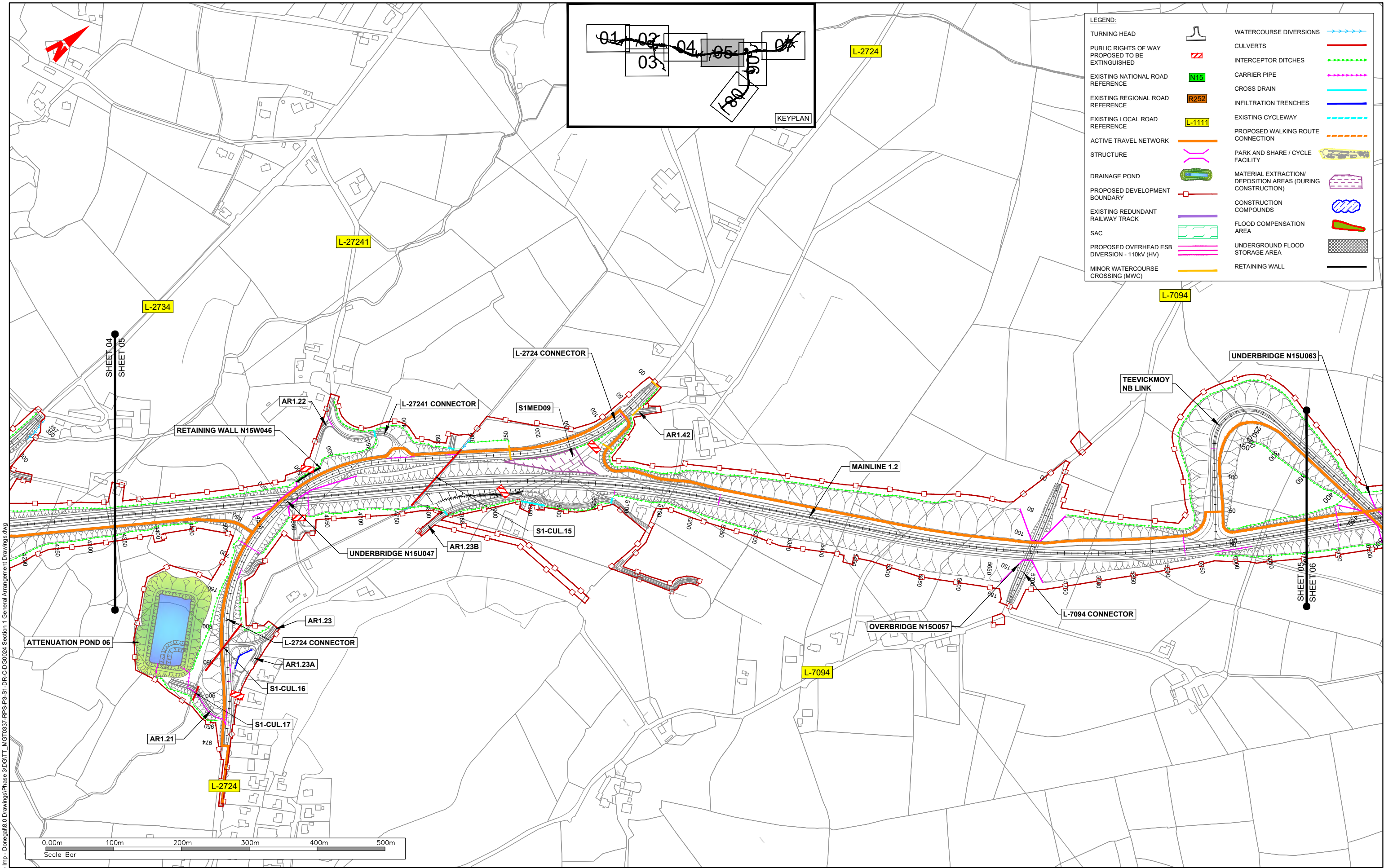
T:\MGT0337 - Ten-T Priority Route Improvement - Donegal\B.0 Drawings\Phase 3\DGTT - MGT0337-RPS-P3-S1-DR-C-DG0024 Section 1 - General Arrangement Drawings.dwg



**NOTES**  
 DO NOT SCALE, use figured dimensions only.  
 All levels are referred to Ordnance Survey Datum, Main Head.  
 This drawing is the property of the Donegal County Council. It is a confidential document and must not be copied, used, or its contents divulged without prior written consent. This document should not be relied on or used in circumstances other than those for which it was originally prepared. RPS / Barry Transportation accepts no responsibility for this document to any other party other than the party by whom it was commissioned.

Rev.	Date	Drawn	Description	Chk'd	Appr.
P01	16.12.25	DL	ISSUE FOR PLANNING	MC	EC

Project Title: TEN-T Priority Route Improvement Project, Donegal Section 1 - N15/N13 Ballybofey / Stranorlar Urban Region		Status: A3
Drawing Title: GENERAL ARRANGEMENT DRAWINGS		Rev: P01
Designed: AM	Date: DEC 2025	EIAR Drawing Identifier: EIAR DRAWING 4.1
Drawn: DL	Scale @ A1: 1:2500	File Identifier: TT_MGT0337-RPS-P3-S1-DR-C-DG0024
Approved: EC	@ A3: 1:5000	
Checked: MC	Sheet: 04 of 08	



**LEGEND:**

TURNING HEAD		WATERCOURSE DIVERSIONS	
PUBLIC RIGHTS OF WAY PROPOSED TO BE EXTINGUISHED		CULVERTS	
EXISTING NATIONAL ROAD REFERENCE		INTERCEPTOR DITCHES	
EXISTING REGIONAL ROAD REFERENCE		CARRIER PIPE	
EXISTING LOCAL ROAD REFERENCE		CROSS DRAIN	
ACTIVE TRAVEL NETWORK		INFILTRATION TRENCHES	
STRUCTURE		EXISTING CYCLEWAY	
DRAINAGE POND		PROPOSED WALKING ROUTE CONNECTION	
PROPOSED DEVELOPMENT BOUNDARY		PARK AND SHARE / CYCLE FACILITY	
EXISTING REDUNDANT RAILWAY TRACK		MATERIAL EXTRACTION/ DEPOSITION AREAS (DURING CONSTRUCTION)	
SAC		CONSTRUCTION COMPOUNDS	
PROPOSED OVERHEAD ESB DIVERSION - 110kV (HV)		FLOOD COMPENSATION AREA	
MINOR WATERCOURSE CROSSING (MWC)		UNDERGROUND FLOOD STORAGE AREA	
		RETAINING WALL	

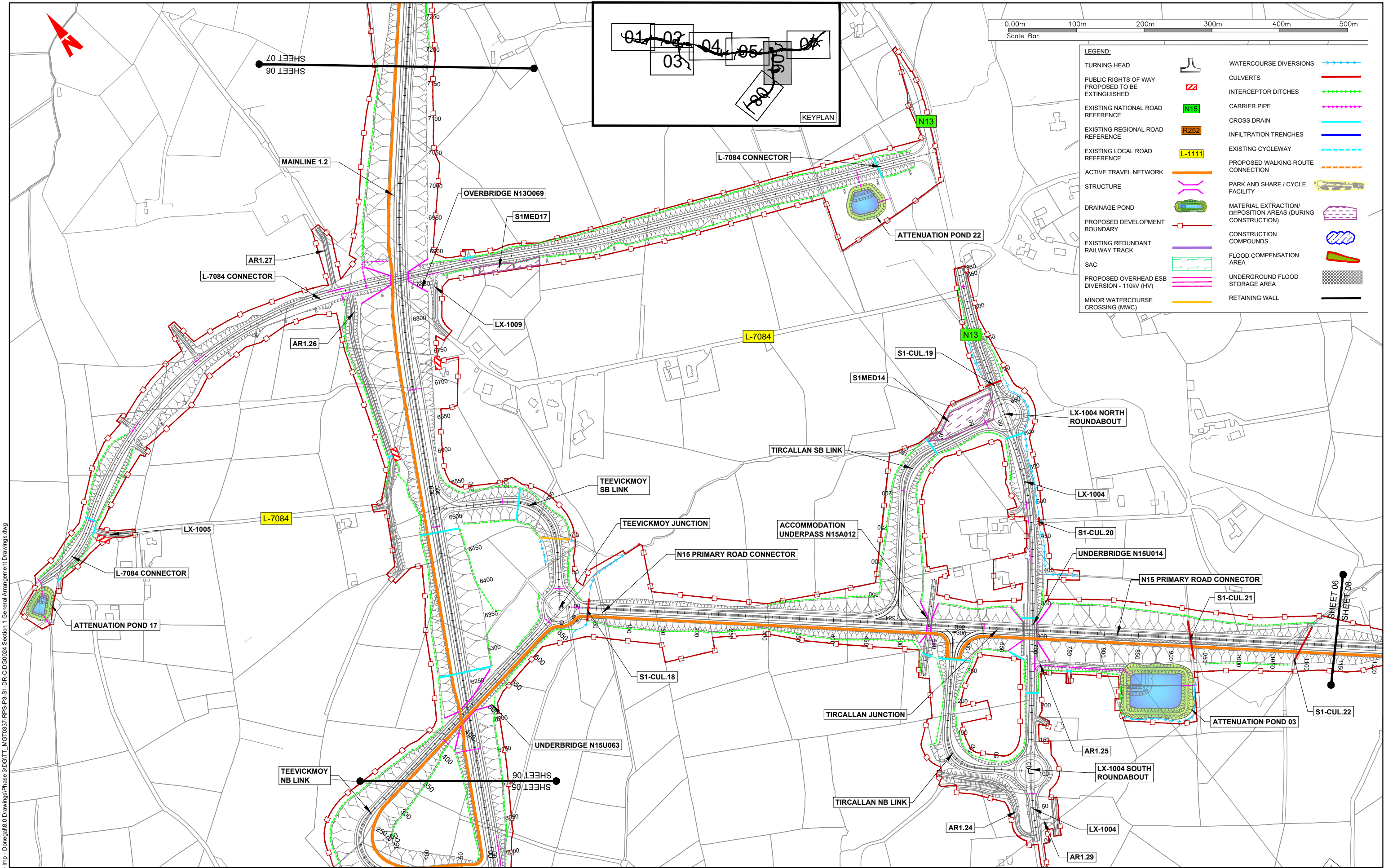
T:\MGT0337 - Ten-T Priority Route Imp - Donegal\0 Drawings\Phase 3\DGTT - MGT0337-RPS-P3-S1-DR-C-DG0024 Section 1 - General Arrangement Drawings.dwg



**NOTES**  
 DO NOT SCALE, use figured dimensions only.  
 All levels are referred to Ordnance Survey Datum, Main Head.  
 This drawing is the property of the Donegal County Council. It is a confidential document and must not be copied, used, or its contents divulged without prior written consent. This document should not be relied on or used in circumstances other than those for which it was originally prepared. RPS / Barry Transportation accepts no responsibility for this document to any other party other than the party by whom it was commissioned.

Rev.	Date	Drawn	Description	Chk'd	Appr.
P01	16.12.25	DL	ISSUE FOR PLANNING	MC	EC

Project Title: TEN-T Priority Route Improvement Project, Donegal Section 1 - N15/N13 Ballybofey / Stranorlar Urban Region		Status: A3
Drawing Title: GENERAL ARRANGEMENT DRAWINGS		Rev: P01
Designed: AM	Date: DEC 2025	EIAR Drawing Identifier: EIAR DRAWING 4.1
Drawn: DL	Scale @ A1: 1:2500	File Identifier: TT_MGT0337-RPS-P3-S1-DR-C-DG0024
Approved: EC	@ A3: 1:5000	
Checked: MC	Sheet: 05 of 08	



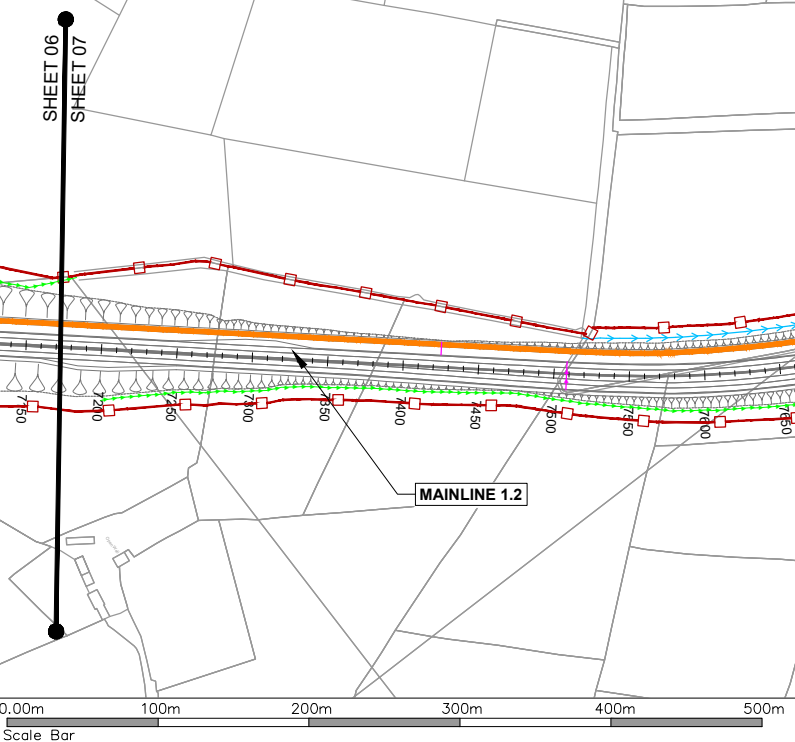
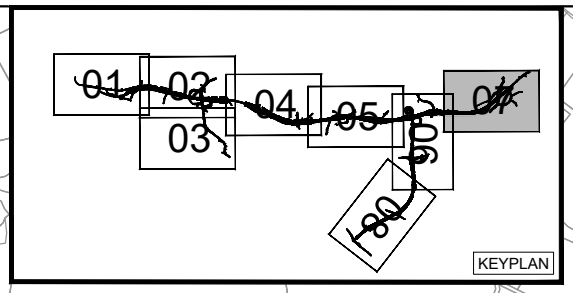
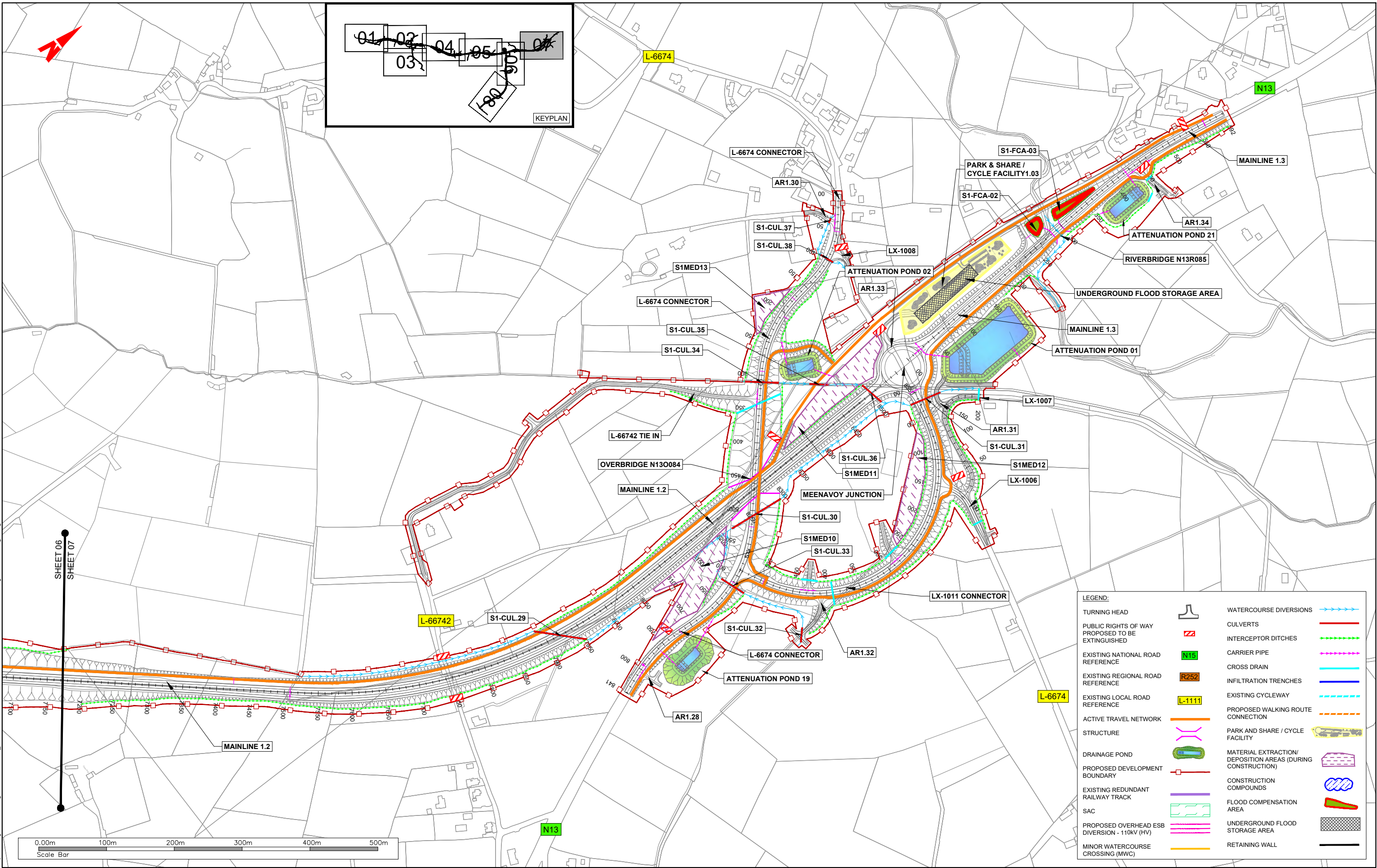
T:\MGT0337 - Ten-T Priority Route Imp - Donegal\Phase 3\DR-C-DG0024 Section 1 - General Arrangement Drawings.dwg



**NOTES**  
 DO NOT SCALE, use figured dimensions only.  
 All levels are referred to Ordnance Survey Datum, Mean Head.  
 This drawing is the property of the Donegal County Council. It is a confidential document and must not be copied, used, or its contents divulged without prior written consent. This document should not be relied on or used in circumstances other than those for which it was originally prepared. RPS / Barry Transportation accepts no responsibility for this document to any other party other than the party by whom it was commissioned.

Rev.	Date	Drawn	Description	Chk'd	Appr.
P01	16.12.25	DL	ISSUE FOR PLANNING	MC	EC

Project Title: TEN-T Priority Route Improvement Project, Donegal Section 1 - N15/N13 Ballybofey / Stranorlar Urban Region		Status: A3
Drawing Title: GENERAL ARRANGEMENT DRAWINGS		Rev: P01
Designed: AM	Date: DEC 2025	EIAR Drawing Identifier: EIAR DRAWING 4.1
Drawn: DL	Scale @ A1: 1:2500	File Identifier: TT_MGT0337-RPS-P3-S1-DR-C-DG0024
Approved: EC	@ A3: 1:5000	
Checked: MC	Sheet: 06 of 08	



**LEGEND:**

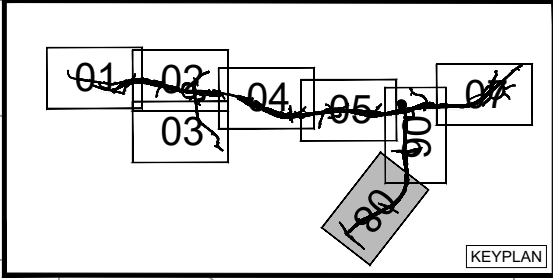
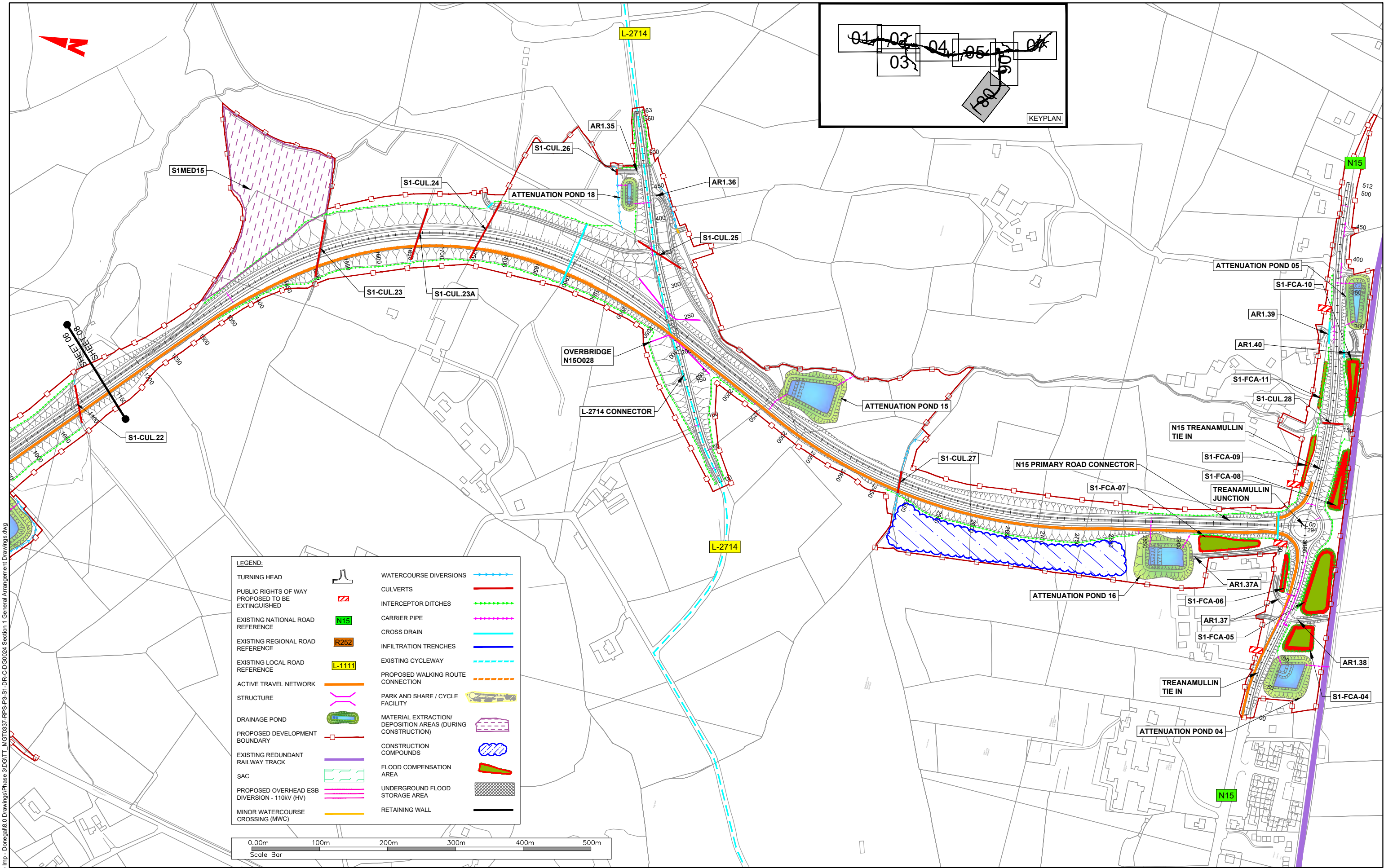
TURNING HEAD		WATERCOURSE DIVERSIONS	
PUBLIC RIGHTS OF WAY PROPOSED TO BE EXTINGUISHED		CULVERTS	
EXISTING NATIONAL ROAD REFERENCE		INTERCEPTOR DITCHES	
EXISTING REGIONAL ROAD REFERENCE		CARRIER PIPE	
EXISTING LOCAL ROAD REFERENCE		CROSS DRAIN	
ACTIVE TRAVEL NETWORK		INFILTRATION TRENCHES	
STRUCTURE		EXISTING CYCLEWAY	
DRAINAGE POND		PROPOSED WALKING ROUTE CONNECTION	
PROPOSED DEVELOPMENT BOUNDARY		PARK AND SHARE / CYCLE FACILITY	
EXISTING REDUNDANT RAILWAY TRACK		MATERIAL EXTRACTION/ DEPOSITION AREAS (DURING CONSTRUCTION)	
SAC		CONSTRUCTION COMPOUNDS	
PROPOSED OVERHEAD ESB DIVERSION - 110kV (HV)		FLOOD COMPENSATION AREA	
MINOR WATERCOURSE CROSSING (MWC)		UNDERGROUND FLOOD STORAGE AREA	
		RETAINING WALL	



**NOTES**  
 DO NOT SCALE, use figured dimensions only.  
 All levels are referred to Ordnance Survey Datum, Main Head.  
 This drawing is the property of the Donegal County Council. It is a confidential document and must not be copied, used, or its contents divulged without prior written consent. This document should not be relied on or used in circumstances other than those for which it was originally prepared. RPS / Barry Transportation accepts no responsibility for this document to any other party other than the party by whom it was commissioned.

Rev.	Date	Drawn	Description	Chk'd	Appr.
P01	16.12.25	DL	ISSUE FOR PLANNING	MC	EC

Project Title: TEN-T Priority Route Improvement Project, Donegal Section 1 - N15/N13 Ballybofey / Stranorlar Urban Region		Status: A3
Drawing Title: GENERAL ARRANGEMENT DRAWINGS		Rev: P01
Designed: AM	Date: DEC 2025	EIAR Drawing Identifier: EIAR DRAWING 4.1
Drawn: DL	Scale @ A1: 1:2500	File Identifier: TT_MGT0337-RPS-P3-S1-DR-C-DG0024
Approved: EC	@ A3: 1:5000	
Checked: MC	Sheet: 07 of 08	



**LEGEND:**

TURNING HEAD		WATERCOURSE DIVERSIONS	
PUBLIC RIGHTS OF WAY PROPOSED TO BE EXTINGUISHED		CULVERTS	
EXISTING NATIONAL ROAD REFERENCE		INTERCEPTOR DITCHES	
EXISTING REGIONAL ROAD REFERENCE		CARRIER PIPE	
EXISTING LOCAL ROAD REFERENCE		CROSS DRAIN	
ACTIVE TRAVEL NETWORK		INFILTRATION TRENCHES	
STRUCTURE		EXISTING CYCLEWAY	
DRAINAGE POND		PROPOSED WALKING ROUTE CONNECTION	
PROPOSED DEVELOPMENT BOUNDARY		PARK AND SHARE / CYCLE FACILITY	
EXISTING REDUNDANT RAILWAY TRACK		MATERIAL EXTRACTION/DEPOSITION AREAS (DURING CONSTRUCTION)	
SAC		CONSTRUCTION COMPOUNDS	
PROPOSED OVERHEAD ESB DIVERSION - 110kV (HV)		FLOOD COMPENSATION AREA	
MINOR WATERCOURSE CROSSING (MWC)		UNDERGROUND FLOOD STORAGE AREA	
		RETAINING WALL	



T:\MGT0337 - Ten-T Priority Route Imp - Donegal\8.0 Drawings\Phase 3\DGTT\_MGT0337-RPS-P3-S1-DR-C-DG0024 Section 1 - General Arrangement Drawings.dwg



**NOTES**  
 DO NOT SCALE, use figured dimensions only.  
 All levels are referred to Ordnance Survey Datum, Mean Head.  
 This drawing is the property of the Donegal County Council. It is a confidential document and must not be copied, used, or its contents divulged without prior written consent. This document should not be relied on or used in circumstances other than those for which it was originally prepared. RPS / Barry Transportation accepts no responsibility for this document to any other party other than the party by whom it was commissioned.

Rev.	Date	Drawn	Description	Chk'd	Appr.
P01	16.12.25	DL	ISSUE FOR PLANNING	MC	EC

Project Title: TEN-T Priority Route Improvement Project, Donegal Section 1 - N15/N13 Ballybofey / Stranorlar Urban Region		Status: A3
Drawing Title: GENERAL ARRANGEMENT DRAWINGS		Rev: P01
Designed: AM	Date: DEC 2025	EIAR Drawing Identifier: EIAR DRAWING 4.1
Drawn: DL	Scale @ A1: 1:2500	File Identifier: TT_MGT0337-RPS-P3-S1-DR-C-DG0024
Approved: EC	@ A3: 1:5000	
Checked: MC	Sheet: 08 of 08	