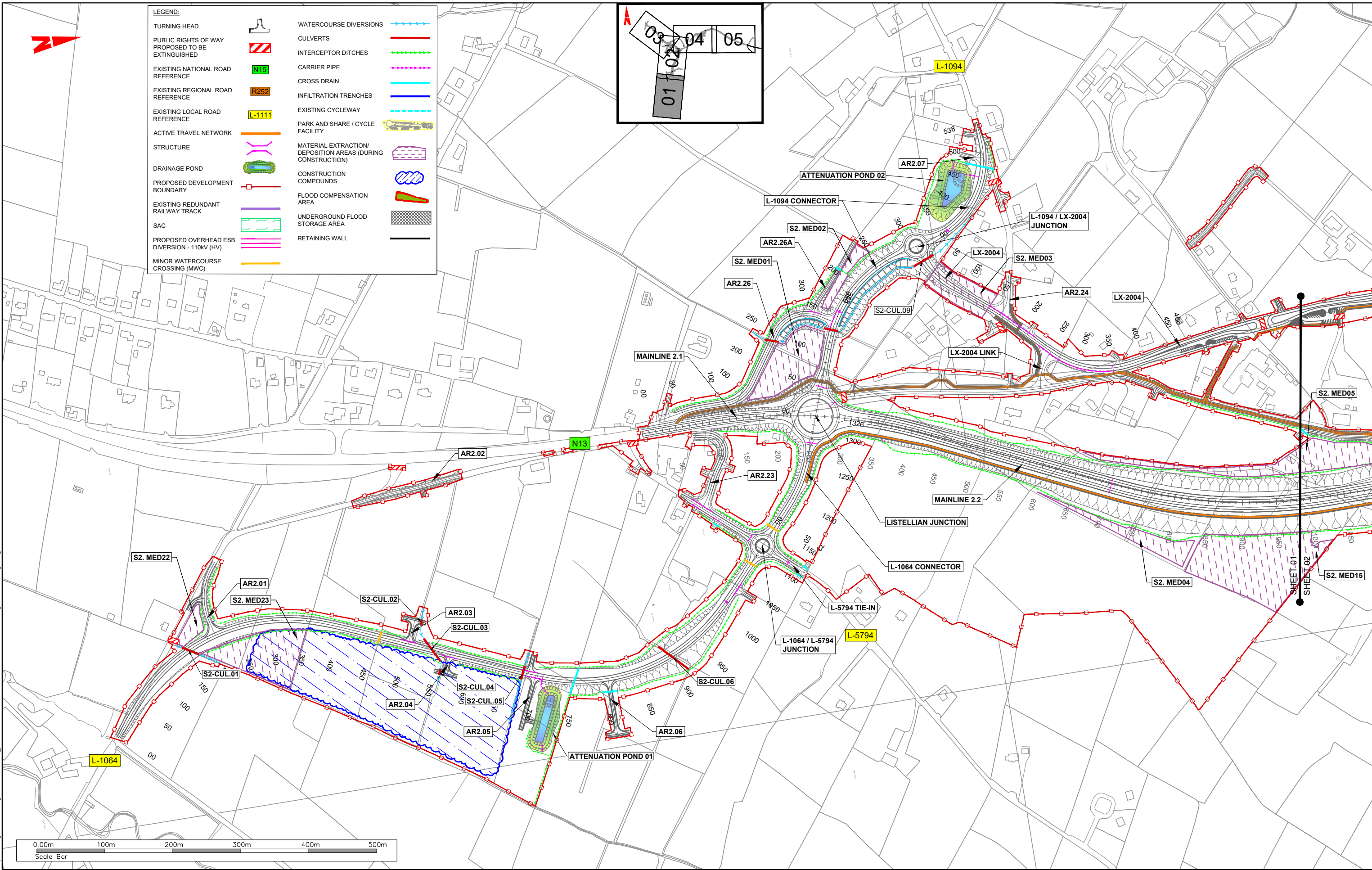
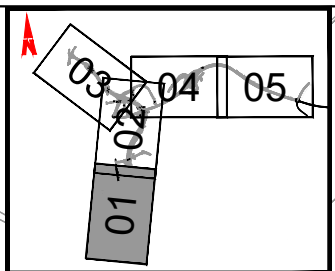


LEGEND:

TURNING HEAD		WATERCOURSE DIVERSIONS	
PUBLIC RIGHTS OF WAY PROPOSED TO BE EXTINGUISHED		CULVERTS	
EXISTING NATIONAL ROAD REFERENCE		INTERCEPTOR DITCHES	
EXISTING REGIONAL ROAD REFERENCE		CARRIER PIPE	
EXISTING LOCAL ROAD REFERENCE		CROSS DRAIN	
ACTIVE TRAVEL NETWORK		INFILTRATION TRENCHES	
STRUCTURE		EXISTING CYCLEWAY	
DRAINAGE POND		PARK AND SHARE / CYCLE FACILITY	
PROPOSED DEVELOPMENT BOUNDARY		MATERIAL EXTRACTION/DEPOSITION AREAS (DURING CONSTRUCTION)	
EXISTING REDUNDANT RAILWAY TRACK		CONSTRUCTION COMPOUNDS	
SAC		FLOOD COMPENSATION AREA	
PROPOSED OVERHEAD ESB DIVERSION - 110kV (HV)		UNDERGROUND FLOOD STORAGE AREA	
MINOR WATERCOURSE CROSSING (MWC)		RETAINING WALL	

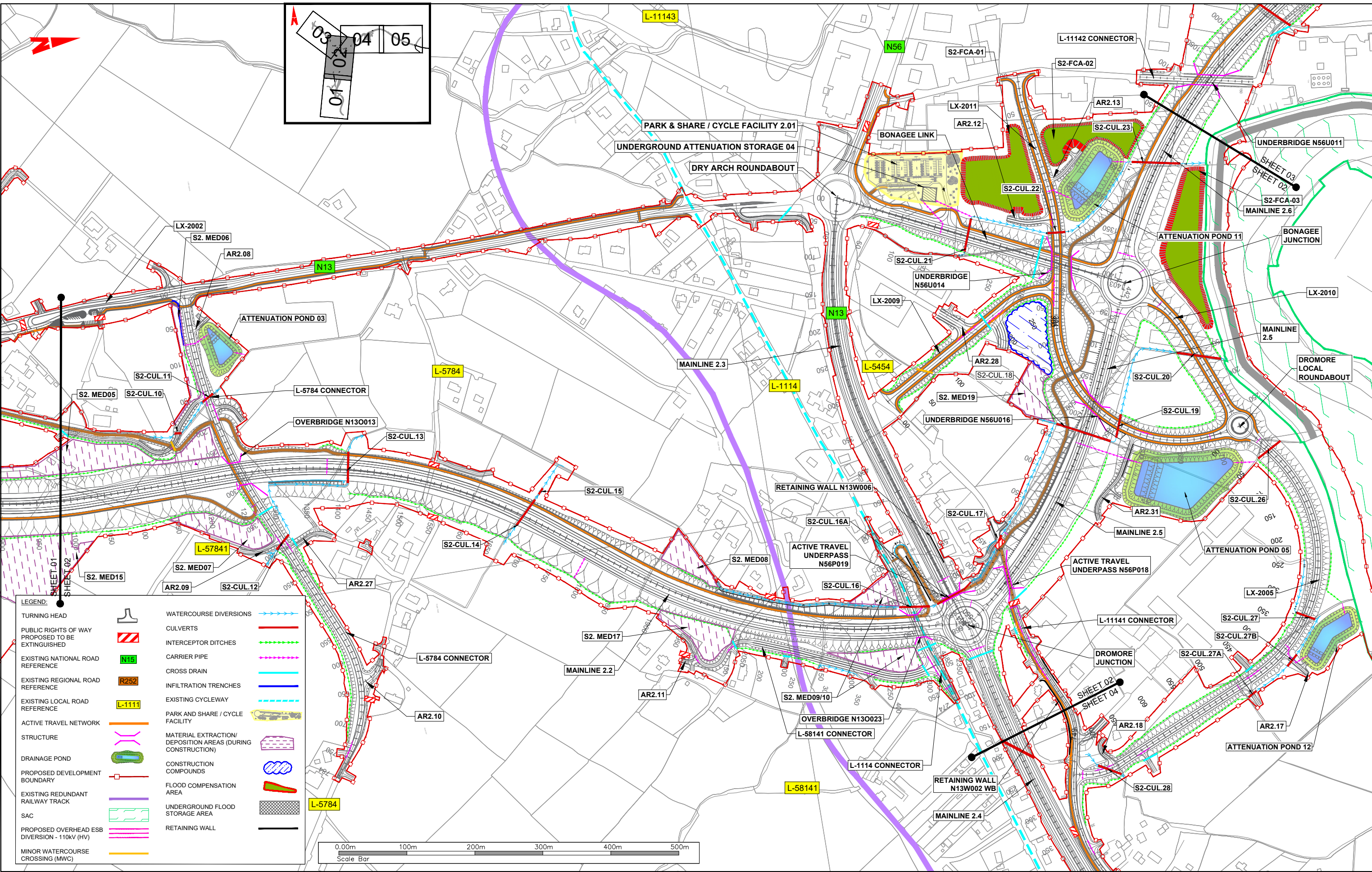


T:\MGT0337 - Ten-T Priority Route Imp - Donegal\B.0 Drawings\Phase 3\DGTT - MGT0337-RPS-P3-S2-DR-C-DG0023 General Arrangement Drawings.dwg

NOTES
 DO NOT SCALE, use figured dimensions only.
 All levels are referred to Ordnance Survey Datum, Main Head.
 This drawing is the property of the Donegal County Council. It is a confidential document and must not be copied, used, or its contents divulged without prior written consent. This document should not be relied on or used in circumstances other than those for which it was originally prepared. RPS / Barry Transportation accepts no responsibility for this document to any other party other than the party by whom it was commissioned.

Rev.	Date	Drawn	Description	Chk'd	Appr.
P01	16.12.25	DL	ISSUE FOR PLANNING	MC	EC

Project Title: TEN-T Priority Route Improvement Project, Donegal Section 2 - N56/N13 Letterkenny to Manorcunningham		Status: A3
Drawing Title: GENERAL ARRANGEMENT DRAWINGS		Rev: P01
Designed: AM	Date: DEC 2025	EIAR Drawing Identifier: EIAR DRAWING 4.2
Drawn: DL	Scale @ A1: 1:2500	File Identifier: TT_MGT0337-RPS-P3-S2-DR-C-DG0023
Approved: EC	@ A3: 1:5000	
Checked: MC	Sheet: 01 of 05	



T:\MGT0337 - Ten-T Priority Route Imp - Donegal\8.0 Drawings\Phase 3\DR-C-DG0023 General Arrangement Drawings.dwg

Bonnagar Iompair Éireann
Transport Infrastructure Ireland

Rialtas na hÉireann
Government of Ireland

Tionscadal Éireann
Project Ireland
2040

Donegal
Comhairle Contae
Dhún na nGall
Donegal County Council

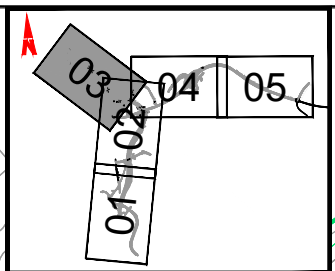
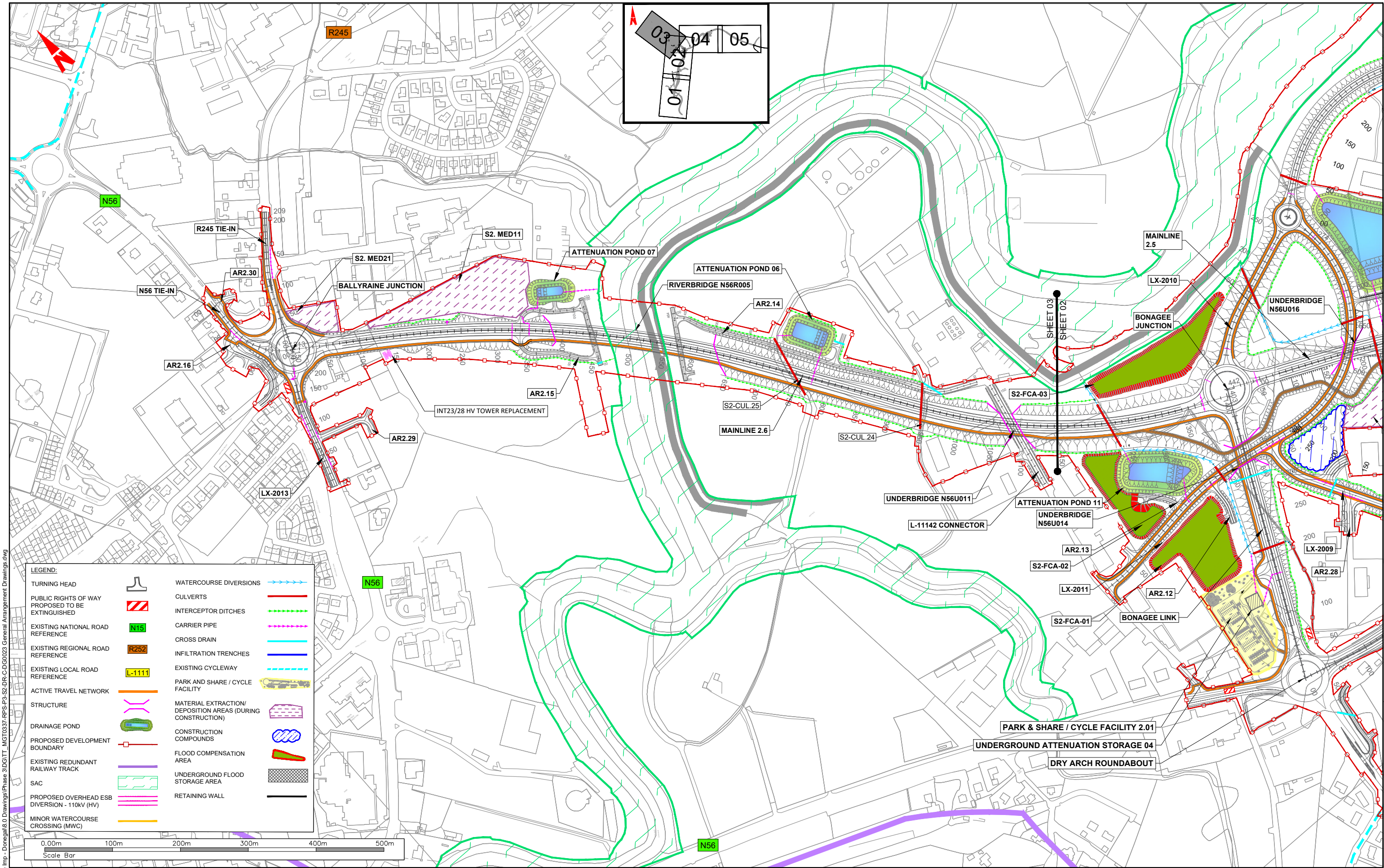
Donegal
Comhairle Contae
Dhún na nGall

RPS BARRY
TRANSPORTATION

NOTES
DO NOT SCALE, use figured dimensions only.
All levels are referred to Ordnance Survey Datum, Mean Head.
This drawing is the property of the Donegal County Council. It is a confidential document and must not be copied, used, or its contents divulged without prior written consent. This document should not be relied on or used in circumstances other than those for which it was originally prepared. RPS / Barry Transportation accepts no responsibility for this document to any other party other than the party by whom it was commissioned.

Rev.	Date	Drawn	Description	Chk'd	Appr.
P01	16.12.25	DL	ISSUE FOR PLANNING	MC	EC

Project Title: TEN-T Priority Route Improvement Project, Donegal Section 2 - N56/N13 Letterkenny to Manorcunningham		Drawing Title: GENERAL ARRANGEMENT DRAWINGS		Status: A3
Designed: AM	Date: DEC 2025	EIA Drawing Identifier: EIAR DRAWING 4.2		Rev: P01
Drawn: DL	Scale @ A1: 1:2500	File Identifier: TT_MGT0337-RPS-P3-S2-DR-C-DG0023		
Approved: EC	@ A3: 1:5000			
Checked: MC	Sheet: 02 of 05			



LEGEND:

TURNING HEAD		WATERCOURSE DIVERSIONS	
PUBLIC RIGHTS OF WAY PROPOSED TO BE EXTINGUISHED		CULVERTS	
EXISTING NATIONAL ROAD REFERENCE		INTERCEPTOR DITCHES	
EXISTING REGIONAL ROAD REFERENCE		CARRIER PIPE	
EXISTING LOCAL ROAD REFERENCE		CROSS DRAIN	
ACTIVE TRAVEL NETWORK		INFILTRATION TRENCHES	
STRUCTURE		EXISTING CYCLEWAY	
DRAINAGE POND		PARK AND SHARE / CYCLE FACILITY	
PROPOSED DEVELOPMENT BOUNDARY		MATERIAL EXTRACTION/DEPOSITION AREAS (DURING CONSTRUCTION)	
EXISTING REDUNDANT RAILWAY TRACK		CONSTRUCTION COMPOUNDS	
SAC		FLOOD COMPENSATION AREA	
PROPOSED OVERHEAD ESB DIVERSION - 110kV (HV)		UNDERGROUND FLOOD STORAGE AREA	
MINOR WATERCOURSE CROSSING (MWC)		RETAINING WALL	



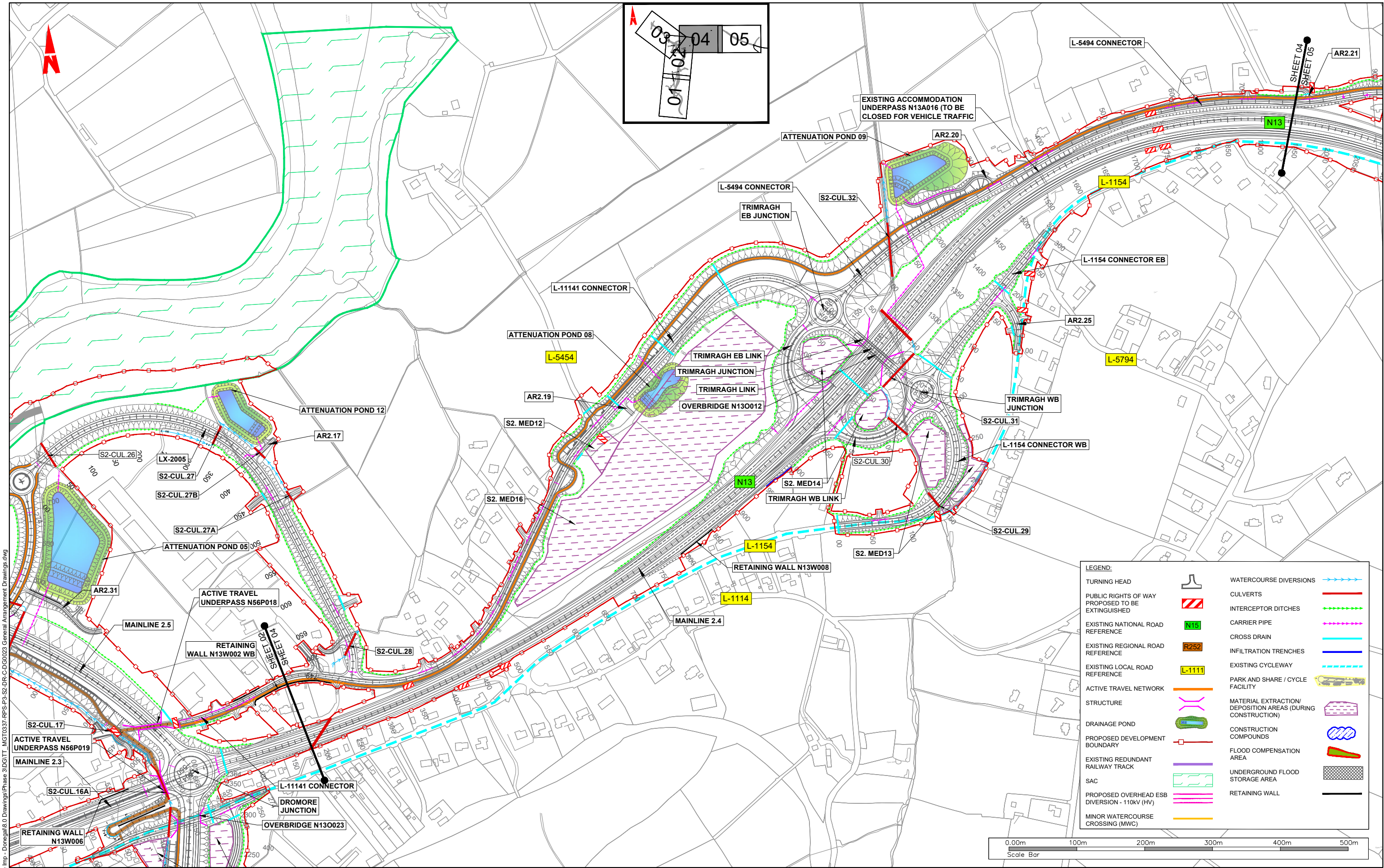
T:\MGT0337 - Ten-T Priority Route Imp - Donegal\8.0 Drawings\Phase 3\DR - S2-DR-C-DG0023 General Arrangement Drawings.dwg



NOTES
 DO NOT SCALE, use figured dimensions only.
 All levels are referred to Ordnance Survey Datum, Malin Head.
 This drawing is the property of the Donegal County Council. It is a confidential document and must not be copied, used, or its contents divulged without prior written consent. This document should not be relied on or used in circumstances other than those for which it was originally prepared. RPS / Barry Transportation accepts no responsibility for this document to any other party other than the party by whom it was commissioned.

Rev.	Date	Drawn	Description	Chk'd	Appr.
P01	16.12.25	DL	ISSUE FOR PLANNING	MC	EC

Project Title: TEN-T Priority Route Improvement Project, Donegal Section 2 - N56/N13 Letterkenny to Manorcunningham		Status: A3
Drawing Title: GENERAL ARRANGEMENT DRAWINGS		Rev: P01
Designed: AM	Date: DEC 2025	EIAR Drawing Identifier: EIAR DRAWING 4.2
Drawn: DL	Scale @ A1: 1:2500	File Identifier: TT_MGT0337-RPS-P3-S2-DR-C-DG0023
Approved: EC	@ A3: 1:5000	
Checked: MC	Sheet: 03 of 05	



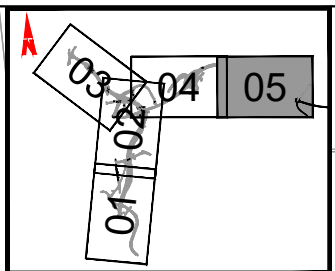
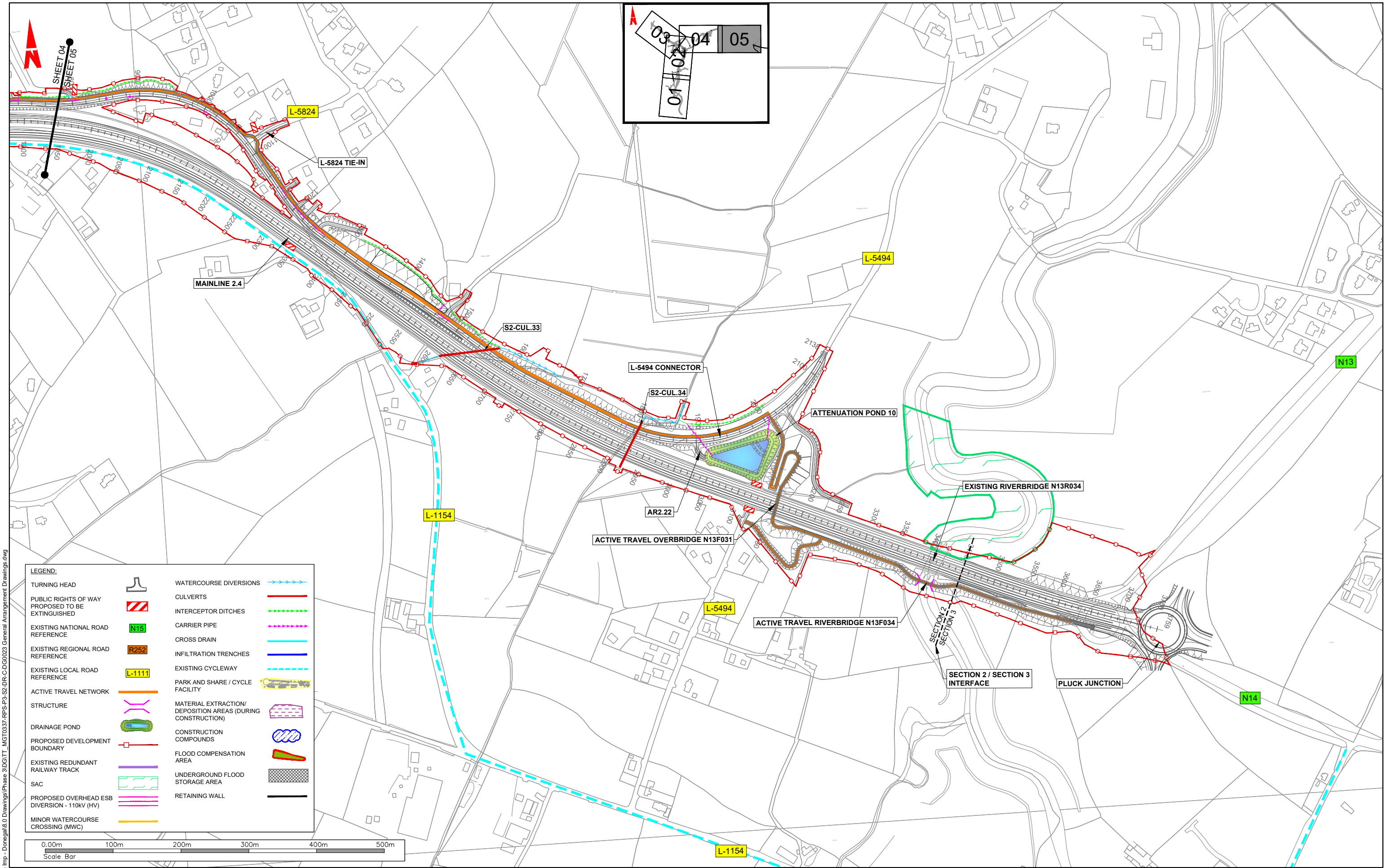
T:\MGT0337 - Ten-T Priority Route Imp - Donegal\8.0 Drawings\Phase 3\DR-TT_MGT0337-RPS-P3-S2-DR-C-DG0023 General Arrangement Drawings.dwg



NOTES
 DO NOT SCALE, use figured dimensions only.
 All levels are referred to Ordnance Survey Datum, Main Head.
 This drawing is the property of the Donegal County Council. It is a confidential document and must not be copied, used, or its contents divulged without prior written consent. This document should not be relied on or used in circumstances other than those for which it was originally prepared. RPS / Barry Transportation accepts no responsibility for this document to any other party other than the party by whom it was commissioned.

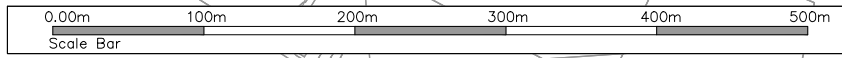
Rev.	Date	Drawn	Description	Chk'd	Appr.
P01	16.12.25	DL	ISSUE FOR PLANNING	MC	EC

Project Title: TEN-T Priority Route Improvement Project, Donegal Section 2 - N56/N13 Letterkenny to Manorcunningham		Drawing Title: GENERAL ARRANGEMENT DRAWINGS		Status: A3
Designed: AM	Date: DEC 2025	EIAR Drawing Identifier: EIAR DRAWING 4.2	Rev:	
Drawn: DL	Scale @ A1: 1:2500	File Identifier: TT_MGT0337-RPS-P3-S2-DR-C-DG0023		
Approved: EC	@ A3: 1:5000			
Checked: MC	Sheet: 04 of 05			



LEGEND:

TURNING HEAD		WATERCOURSE DIVERSIONS	
PUBLIC RIGHTS OF WAY PROPOSED TO BE EXTINGUISHED		CULVERTS	
EXISTING NATIONAL ROAD REFERENCE		INTERCEPTOR DITCHES	
EXISTING REGIONAL ROAD REFERENCE		CARRIER PIPE	
EXISTING LOCAL ROAD REFERENCE		CROSS DRAIN	
ACTIVE TRAVEL NETWORK		INFILTRATION TRENCHES	
STRUCTURE		EXISTING CYCLEWAY	
DRAINAGE POND		PARK AND SHARE / CYCLE FACILITY	
PROPOSED DEVELOPMENT BOUNDARY		MATERIAL EXTRACTION/DEPOSITION AREAS (DURING CONSTRUCTION)	
EXISTING REDUNDANT RAILWAY TRACK		CONSTRUCTION COMPOUNDS	
SAC		FLOOD COMPENSATION AREA	
PROPOSED OVERHEAD ESB DIVERSION - 110kV (HV)		UNDERGROUND FLOOD STORAGE AREA	
MINOR WATERCOURSE CROSSING (MWC)		RETAINING WALL	



T:\MGT0337 - Ten-T Priority Route Imp - Donegal\B.0 Drawings\Phase 3\DGTT - MGT0337-RPS-P3-S2-DR-C-DG0023 General Arrangement Drawings.dwg



NOTES
 DO NOT SCALE, use figured dimensions only.
 All levels are referred to Ordnance Survey Datum, Mean Head.
 This drawing is the property of the Donegal County Council. It is a confidential document and must not be copied, used, or its contents divulged without prior written consent. This document should not be relied on or used in circumstances other than those for which it was originally prepared. RPS / Barry Transportation accepts no responsibility for this document to any other party other than the party by whom it was commissioned.

Rev.	Date	Drawn	Description	Chk'd	Appr.
P01	16.12.25	DL	ISSUE FOR PLANNING	MC	EC

Project Title: TEN-T Priority Route Improvement Project, Donegal Section 2 - N56/N13 Letterkenny to Manorcunningham		Status: A3
Drawing Title: GENERAL ARRANGEMENT DRAWINGS		Rev: P01
Designed: SS	Date: DEC 2025	EIAR Drawing Identifier: EIAR DRAWING 4.2
Drawn: DL	Scale @ A1: 1:2500	File Identifier: TT_MGT0337-RPS-P3-S2-DR-C-DG0023
Approved: EC	@ A3: 1:5000	
Checked: MC	Sheet: 05 of 05	