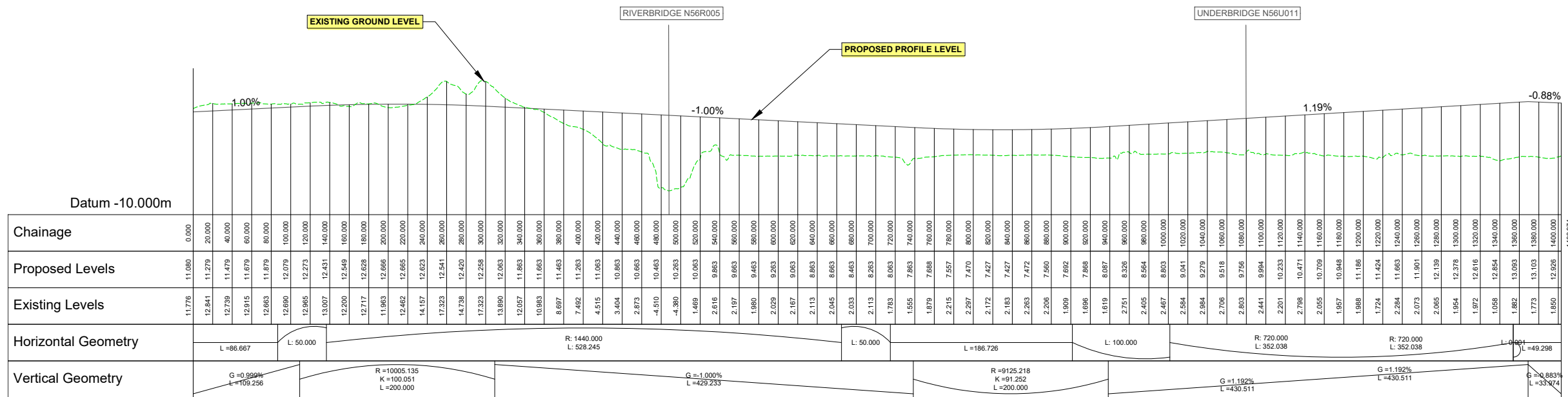
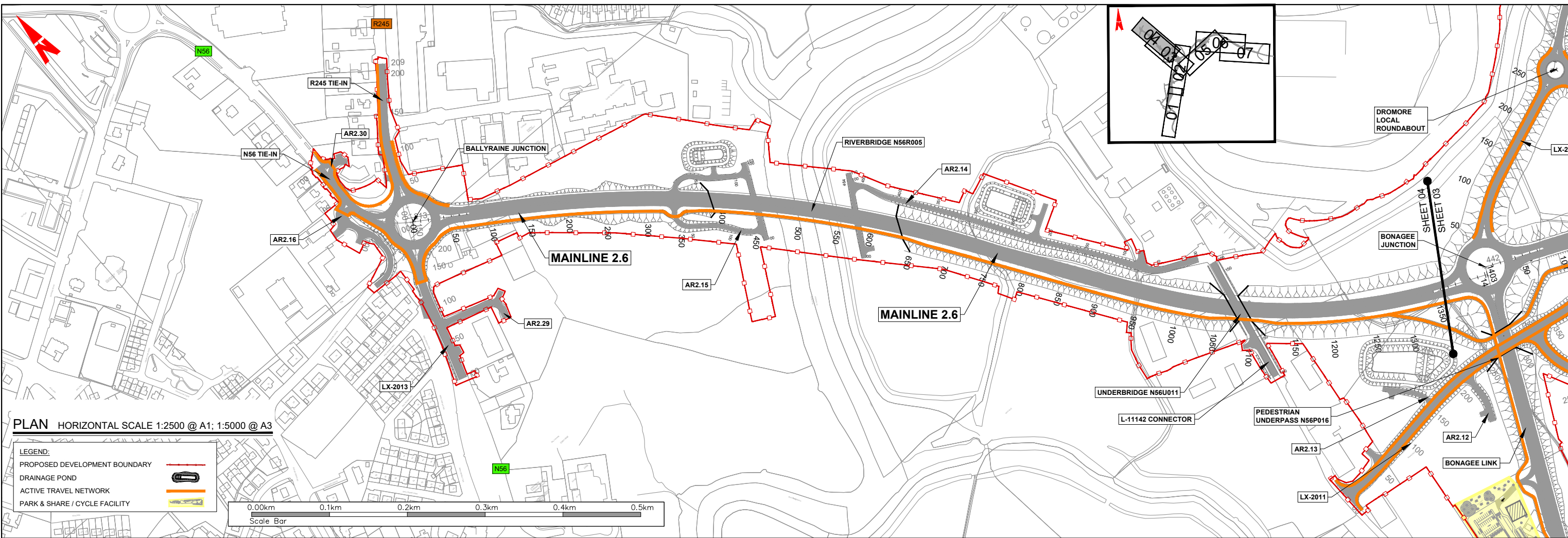


NOTES
 DO NOT SCALE. Use figured dimensions only.
 All levels are referred to Ordnance Survey Datum, Mean Head.
 This drawing is the property of the Donegal County Council. It is a confidential document and must not be copied, used, or its contents divulged without prior written consent. This document should not be relied on or used in circumstances other than those for which it was originally prepared. RPS / Barry Transportation accepts no responsibility for this document to any other party other than the party by whom it was commissioned.

Rev.	Date	Drawn	Description	Chk'd	Appr.
P01	04.11.25	MC	ISSUE FOR PLANNING	RC	EC

Project Title:	TEN-T Priority Route Improvement Project, Donegal Section 2 - N56/N13 Letterkenny to Manorcunningham			Status:	A3
Drawing Title:	PROPOSED ROAD DEVELOPMENT MAINLINE PLAN & PROFILE			Rev:	P01
Designed:	PS	Date:	NOV 2025	EAIR Drawing Identifier:	EAIR DRAWING 4.5
Drawn:	MC	Scale:	@ A1: As Shown	File Identifier:	TT_MGT0337-RPS-P3-S2-DR-C-GE0003
Approved:	EC	@ A3:	As Shown		
Checked:	RC	Sheet:	03 of 07		



PROFILE VERTICAL SCALE 1:2500 @ A1; 1:500 @ A3
 HORIZONTAL SCALE 1:2500 @ A1; 1:500 @ A3

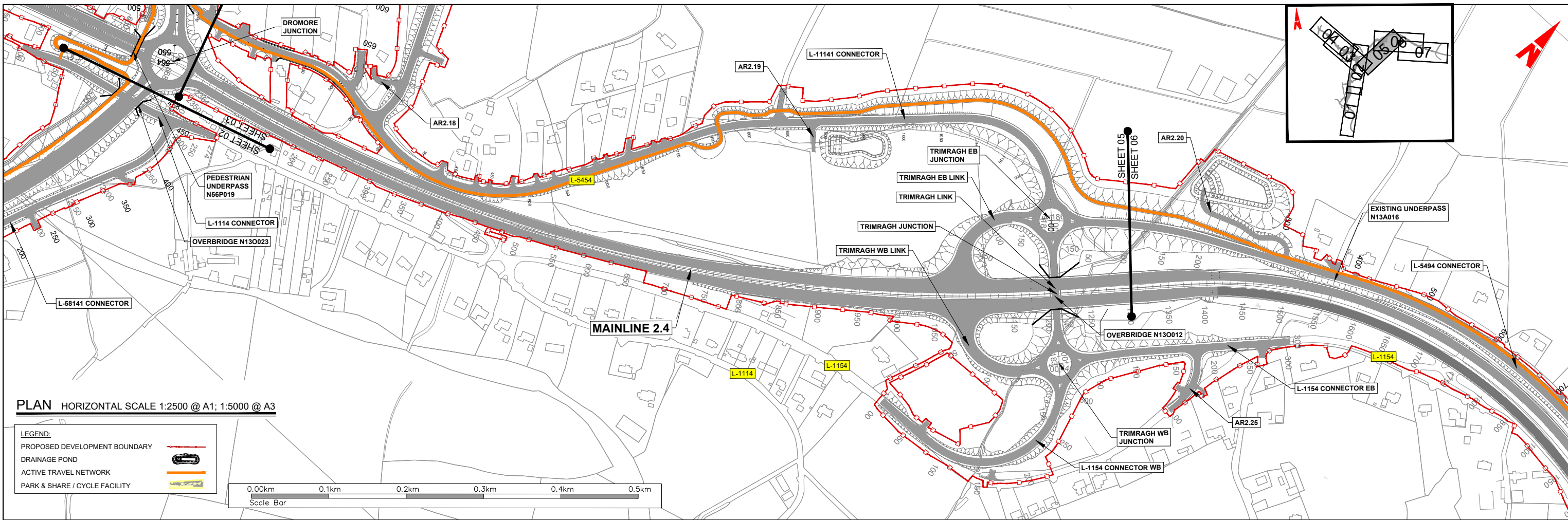


NOTES
 DO NOT SCALE. Use figured dimensions only.
 All levels are referred to Ordnance Survey Datum, Mean Head.
 This drawing is the property of the Donegal County Council. It is a confidential document and must not be copied, used, or its contents divulged without prior written consent. This document should not be relied on or used in circumstances other than those for which it was originally prepared. RPS / Barry Transportation accepts no responsibility for this document to any other party other than the party by whom it was commissioned.

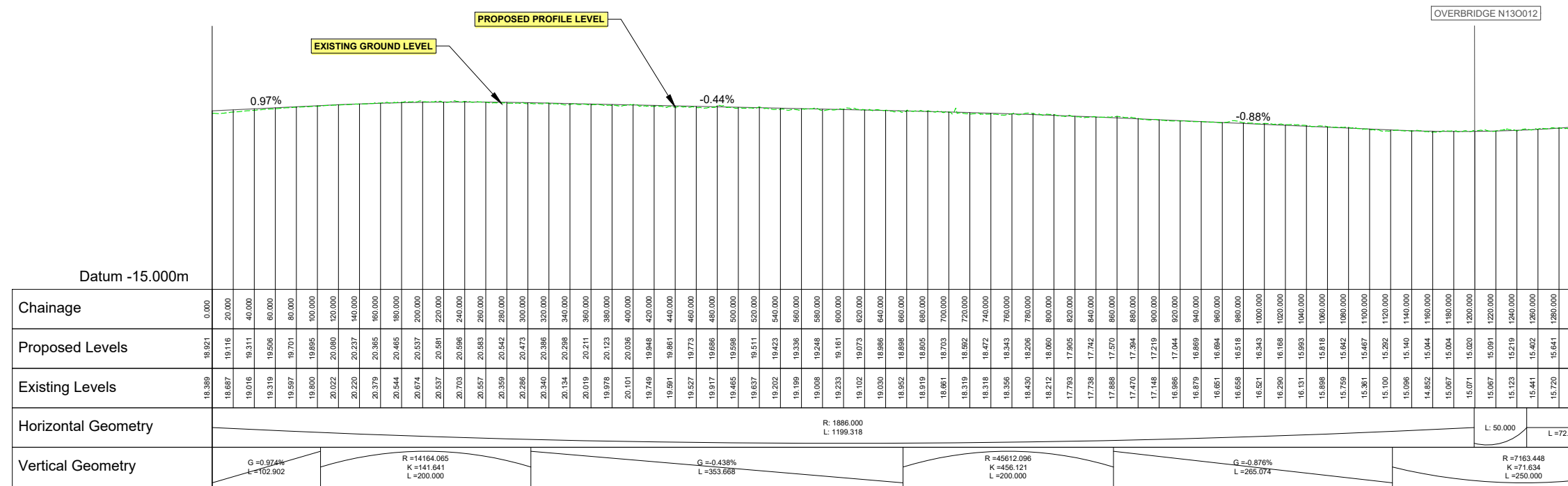
Rev.	Date	Drawn	Description	Chk'd	Appr.
P01	04.11.25	MC	ISSUE FOR PLANNING	RC	EC

Project Title:	TEN-T Priority Route Improvement Project, Donegal Section 2 - N56/N13 Letterkenny to Manorcunningham	Status:	A3
Drawing Title:	PROPOSED ROAD DEVELOPMENT MAINLINE PLAN & PROFILE	Rev.:	P01
Designed:	PS	Date:	NOV 2025
Drawn:	MC	Scale @ A1:	As Shown
Approved:	EC	@ A3:	As Shown
Checked:	RC	Sheet:	04 of 07
EAIR Drawing Identifier:	EAIR DRAWING 4.5	File Identifier:	TT_MGT0337-RPS-P3-S2-DR-C-GE0003

IGALW-BTP-F01\Work_Transport\MG0337 - Ten-T Priority Route Imp - Donegal\0 Drawings\Phase 3\GEITT_MGT0337-RPS-P3-S2-DR-C-GE0003 Section 02 Mainline Plan & Profile.dwg



PROFILE VERTICAL SCALE 1:2500 @ A1; 1:500 @ A3
 HORIZONTAL SCALE 1:2500 @ A1; 1:500 @ A3



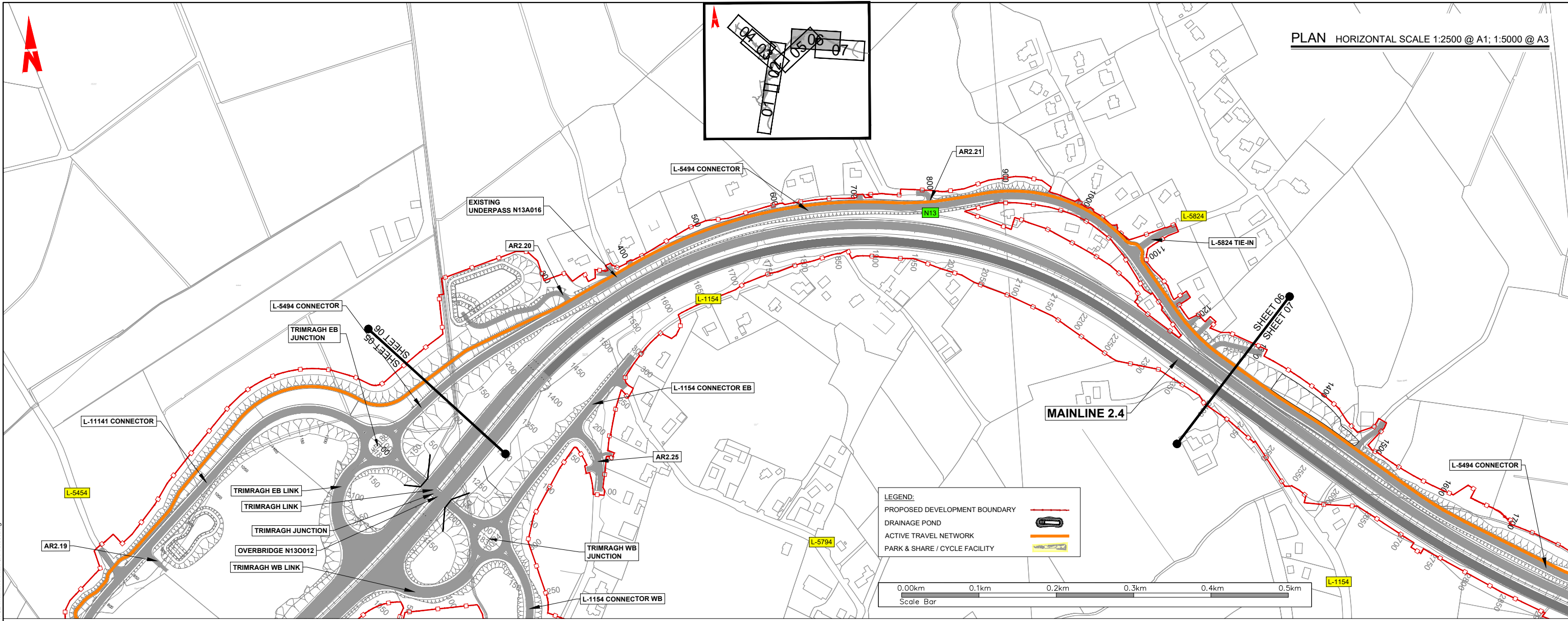
IGALW-BTP-F01Work_TransportMGT0337 - Ten-T Priority Route Improvement Project, Donegal Section 02 Mainline Plan & Profile.dwg



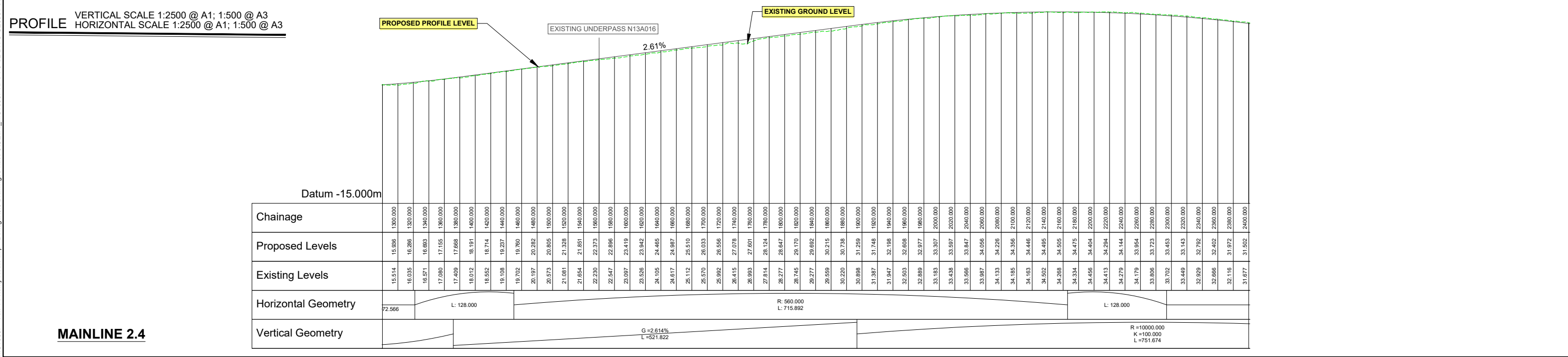
NOTES
 DO NOT SCALE; use figured dimensions only.
 All levels are referred to Ordnance Survey Datum, Main Head.
 This drawing is the property of the Donegal County Council. It is a confidential document and must not be copied, used, or its contents divulged without prior written consent. This document should not be relied on or used in circumstances other than those for which it was originally prepared. RPS / Barry Transportation accepts no responsibility for this document to any other party other than the party by whom it was commissioned.

Rev.	Date	Drawn	Description	Chk'd	Appr.
P01	04.11.25	MC	ISSUE FOR PLANNING	RC	EC

Project Title: TEN-T Priority Route Improvement Project, Donegal Section 2 - N56/N13 Letterkenny to Manorcunningham		Status: A3
Drawing Title: PROPOSED ROAD DEVELOPMENT MAINLINE PLAN & PROFILE		Rev: P01
Designed: PS	Date: NOV 2025	EIAR Drawing Identifier: EIAR DRAWING 4.5
Drawn: MC	Scale @ A1: As Shown	File Identifier: TT_MGT0337-RPS-P3-S2-DR-C-GE0001
Approved: EC	@ A3: As Shown	
Checked: RC	Sheet: 05 of 07	



PROFILE VERTICAL SCALE 1:2500 @ A1; 1:500 @ A3
 HORIZONTAL SCALE 1:2500 @ A1; 1:500 @ A3



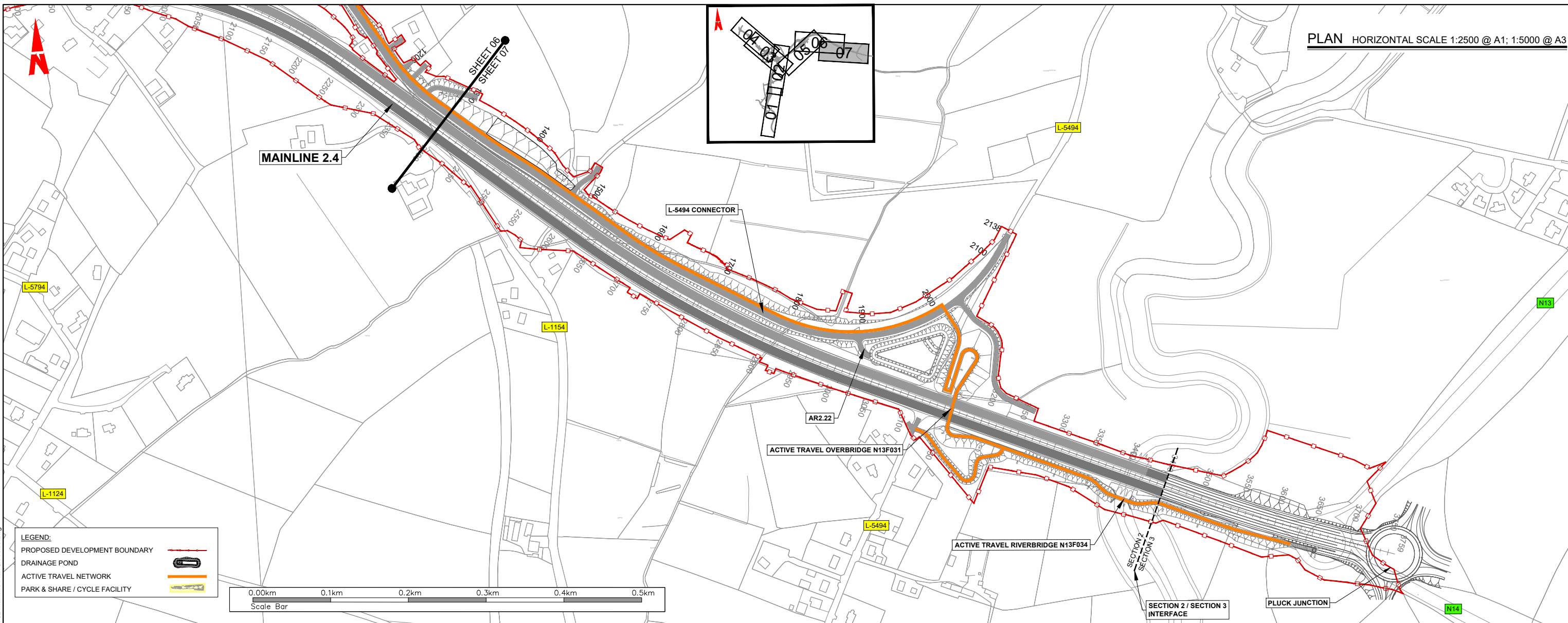
MAINLINE 2.4



NOTES
 DO NOT SCALE. Use figured dimensions only.
 All levels are referred to Ordnance Survey Datum, Mean Head.
 This drawing is the property of the Donegal County Council. It is a confidential document and must not be copied, used, or its contents divulged without prior written consent. This document should not be relied on or used in circumstances other than those for which it was originally prepared. RPS / Barry Transportation accepts no responsibility for this document to any other party other than the party by whom it was commissioned.

Rev.	Date	Drawn	Description	Chk'd	Appr.
P01	04.11.25	MC	ISSUE FOR PLANNING	RC	EC

Project Title: TEN-T Priority Route Improvement Project, Donegal Section 2 - N56/N13 Letterkenny to Manorcunningham		Status: A3
Drawing Title: PROPOSED ROAD DEVELOPMENT MAINLINE PLAN & PROFILE		Rev: P01
Designed: PS	Date: NOV 2025	EIAR Drawing Identifier: TT_MGT0337-RPS-P3-S2-DR-C-GE0001
Drawn: MC	Scale @ A1: As Shown	File Identifier: TT_MGT0337-RPS-P3-S2-DR-C-GE0001
Approved: EC	@ A3: As Shown	
Checked: RC	Sheet: 06 of 07	



PROFILE VERTICAL SCALE 1:2500 @ A1; 1:5000 @ A3
 HORIZONTAL SCALE 1:2500 @ A1; 1:500 @ A3

