

**L-6564 CONNECTOR**  
 VERTICAL SCALE 1:500 @ A1; 1:1000 @ A3  
 HORIZONTAL SCALE 1:2500 @ A1; 1:5000 @ A3



Bonneagar Iompar Éireann  
 Transport Infrastructure Ireland  
 Ce-foinseáil ag an tAontas Eorpach  
 Facility of the European Union

Rialtas na hÉireann  
 Government of Ireland  
 2040

Donegal  
 oifis Doicimé na nGall  
 Dhan na nGall

Comhairle Contae  
 Dhún na nGall  
 Donegal County Council

RPS BARRY  
 TRANSPORTATION

**NOTES**  
 DO NOT SCALE, use figured dimensions only.  
 All levels are referred to Ordnance Survey Datum, Main Head.  
 This drawing is the property of the Donegal County Council. It is a confidential document and must not be copied, used, or its contents divulged without prior written consent. This document should not be relied on or used in circumstances other than those for which it was originally prepared. RPS / Barry Transportation accepts no responsibility for this document to any other party other than the party by whom it was commissioned.

Rev.	Date	Drawn	Description	Chk'd	Appr.
P01	12.12.22	MC	ISSUE FOR PLANNING	RC	EC

Project Title: TEN-T Priority Route Improvement Project, Donegal Section 1 - N15/N13 Ballybofey / Stranorlar Urban Region

Drawing Title: PROPOSED ROAD DEVELOPMENT SIDE ROAD PLAN & PROFILE

Model File Identifier: EIA DRAWING 4.7

File Identifier: TT\_MGT0337-RPS-P3-S1-DR-C-SR0001

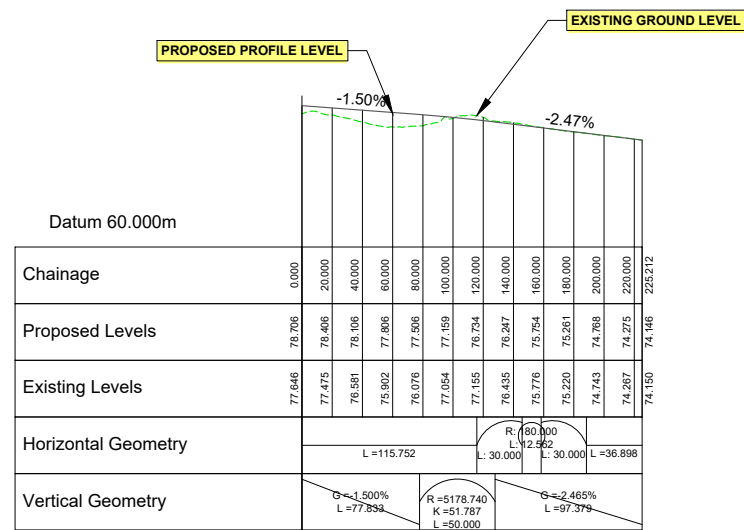
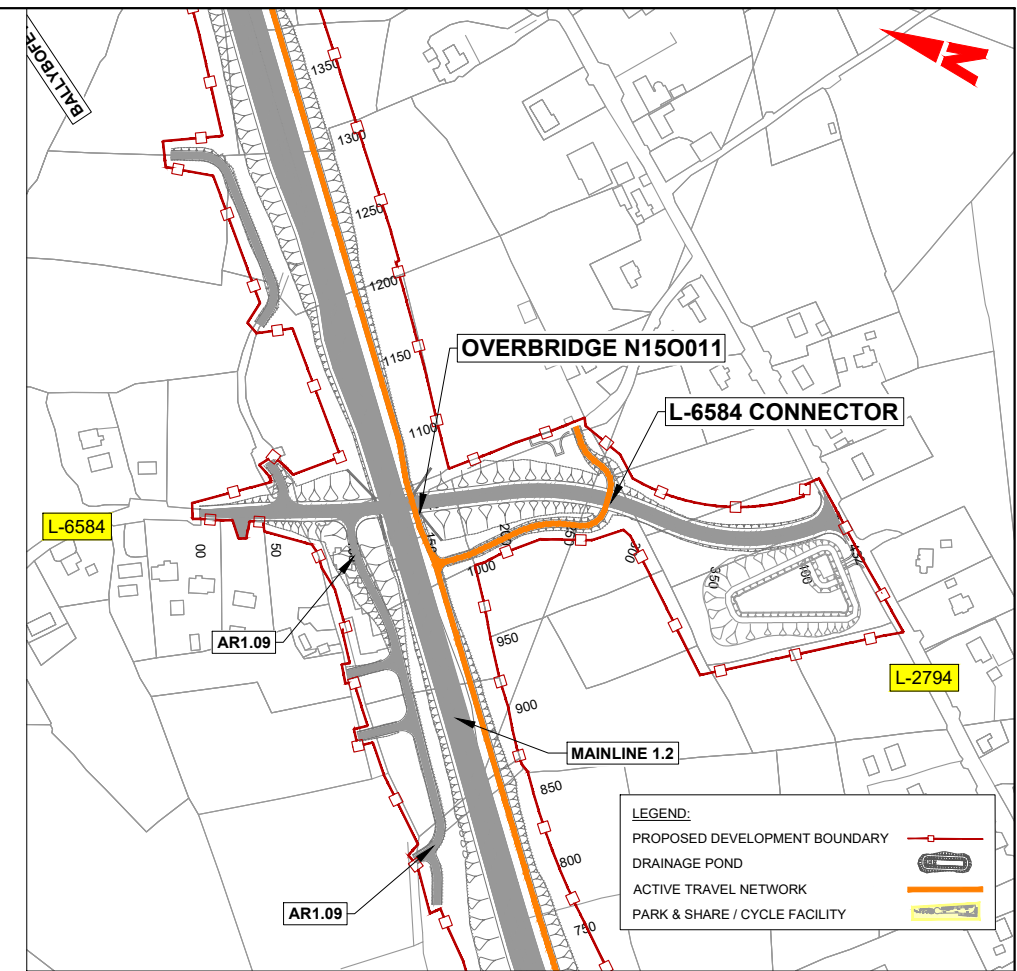
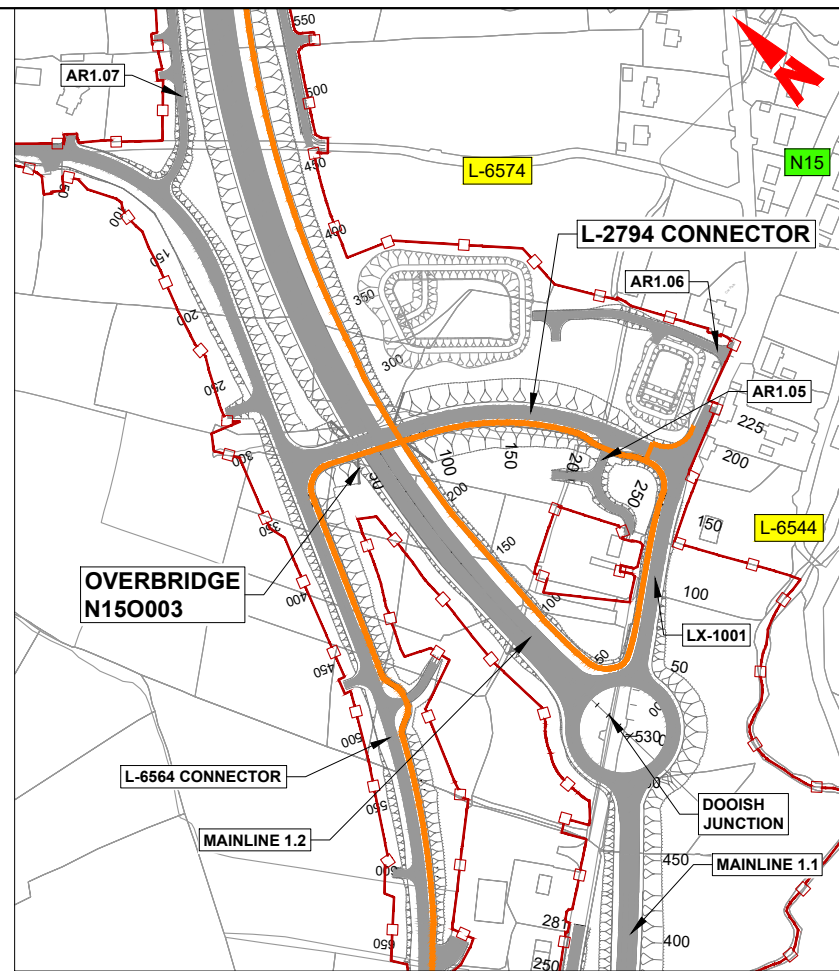
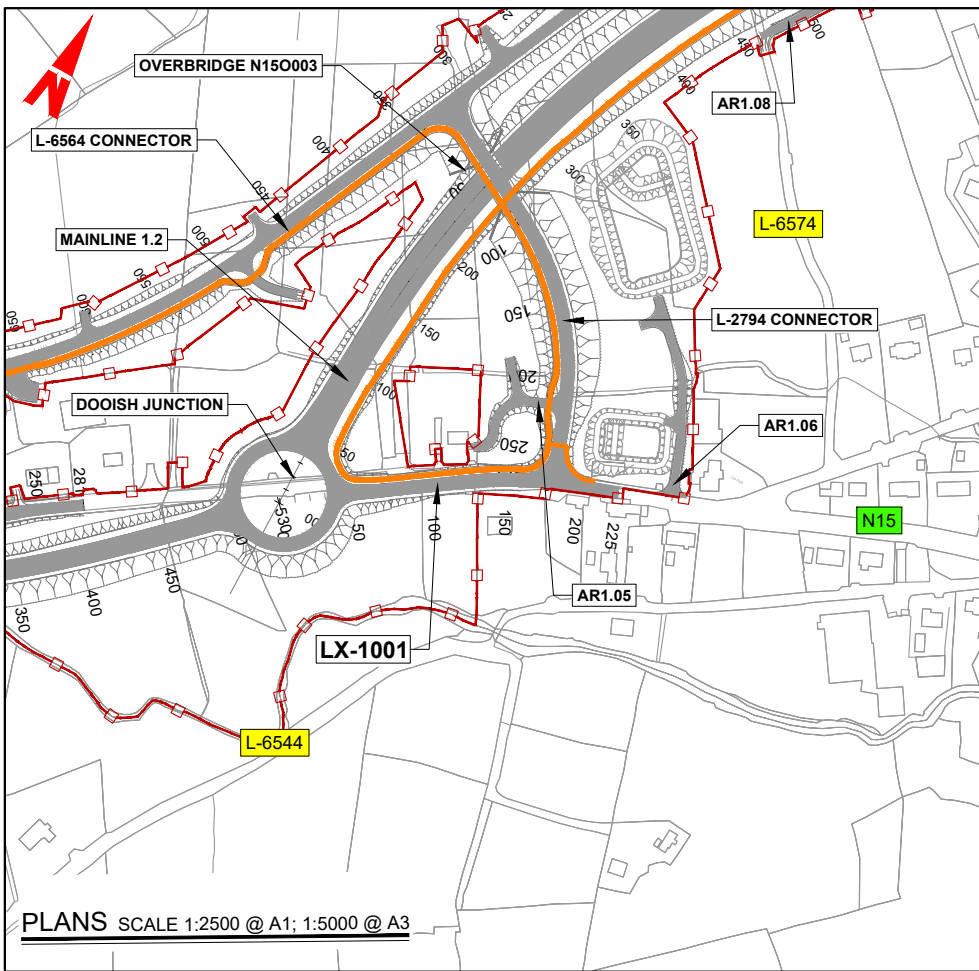
Scale: @ A1: As Shown @ A3: As Shown

Date: OCT 2025

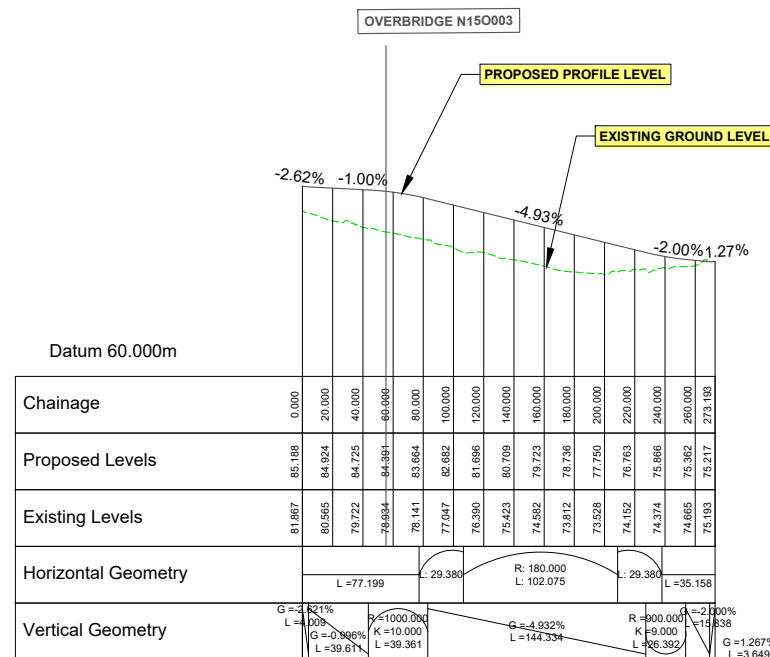
Sheet: 01 of 11

Designed: PS  
 Drawn: MC  
 Approved: EC  
 Checked: RC

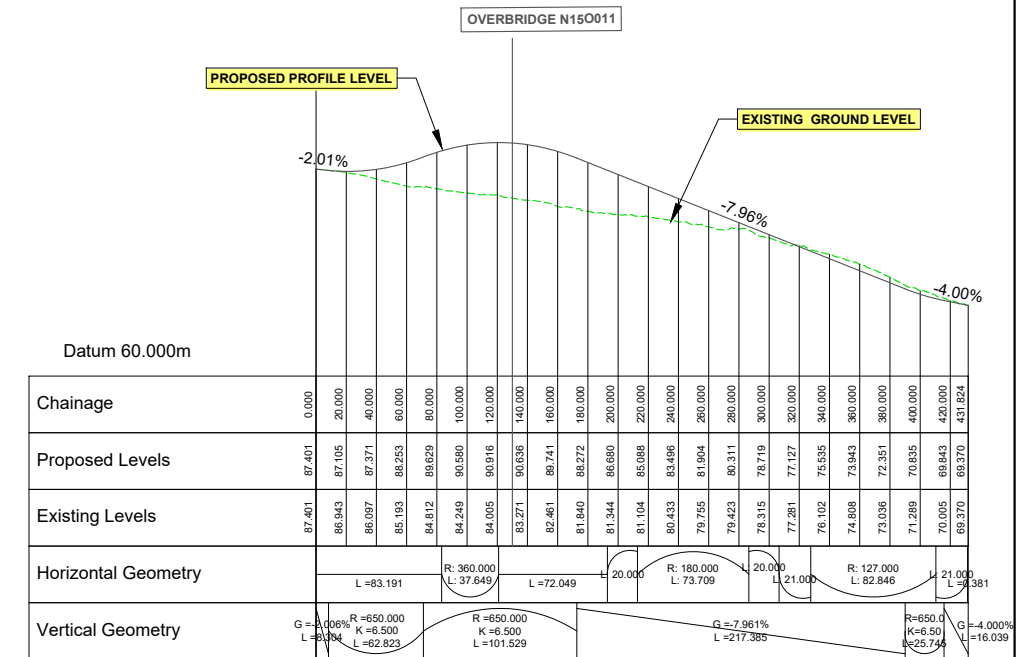
Rev: A3  
 P01



LX-1001




L-2794 CONNECTOR



L-6584 CONNECTOR

PROFILE VERTICAL SCALE 1:500 @ A1; 1:1000 @ A3  
HORIZONTAL SCALE 1:2500 @ A1; 1:5000 @ A3



TII  
Bonneagar Iompar Éireann  
Transport Infrastructure Ireland

Rialtas na hÉireann  
Government of Ireland

Tionscadal Éireann  
Project Ireland  
2040

Donegal  
NRO  
Oifis Doimhne Taisceána  
Dhún na nGall

Comhairle Contae  
Dhún na nGall  
Donegal County Council

RPS BARRY  
TRANSPORTATION

NOTES  
DO NOT SCALE, use figured dimensions only.  
All levels are referred to Ordnance Survey Datum, Main Head.  
This drawing is the property of the Donegal County Council. It is a confidential document and must not be copied, used, or its contents divulged without prior written consent. This document should not be relied on or used in circumstances other than those for which it was originally prepared. RPS / Barry Transportation accepts no responsibility for this document to any other party other than the party by whom it was commissioned.

Rev.	Date	Drawn	Description	Chk'd	Appr.
P01	12.12.22	MC	ISSUE FOR PLANNING	RC	EC

Project Title: TEN-T Priority Route Improvement Project, Donegal Section 1 - N15/N13 Ballybofey / Stranorlar Urban Region

Drawing Title: PROPOSED ROAD DEVELOPMENT SIDE ROAD PLAN & PROFILE

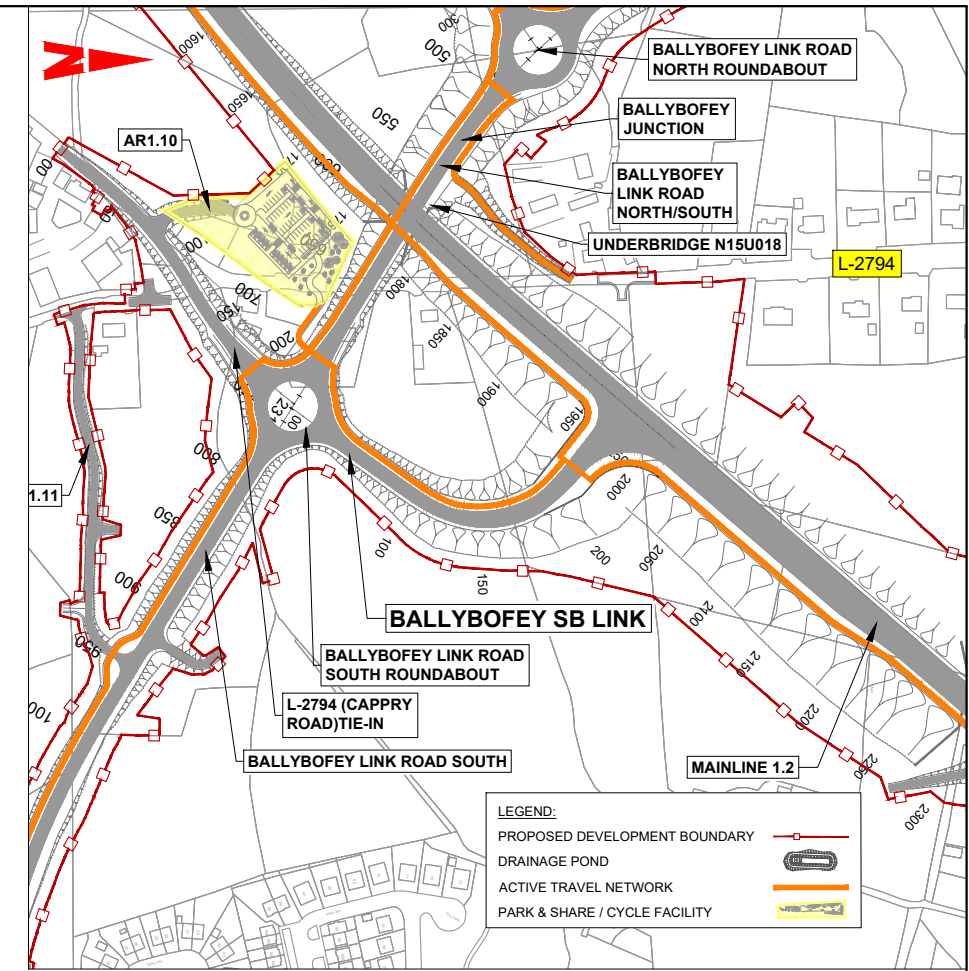
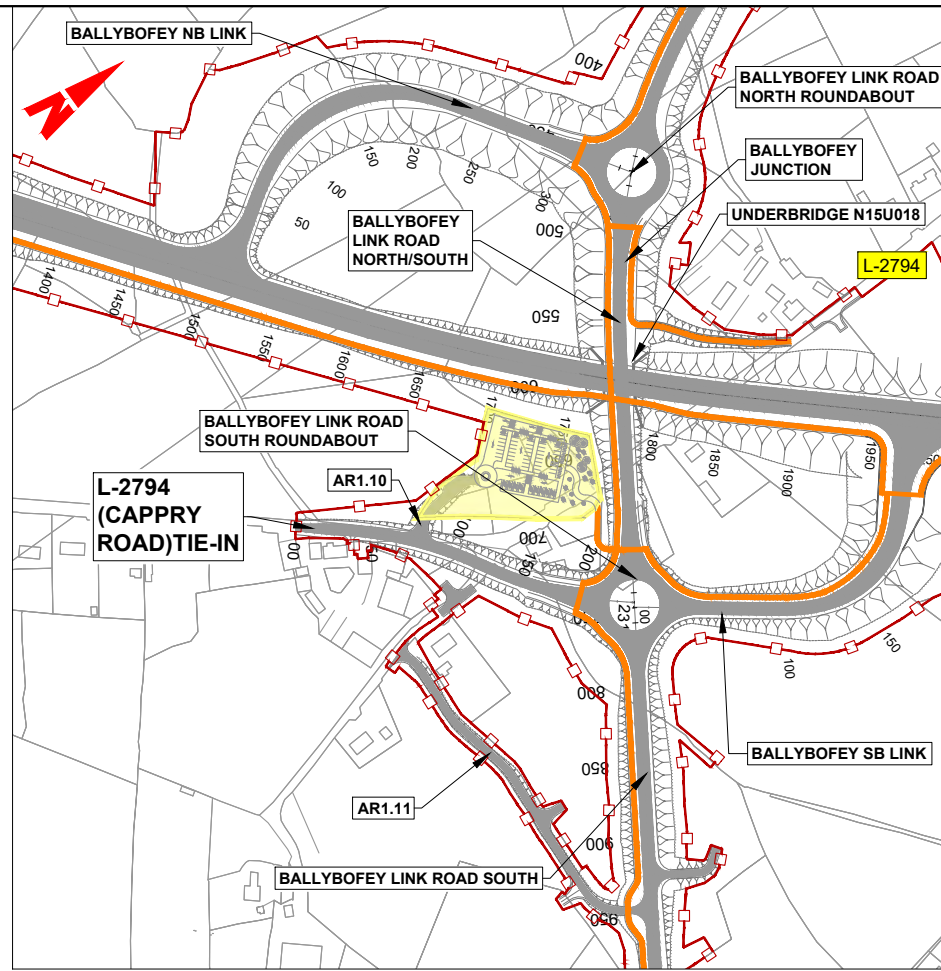
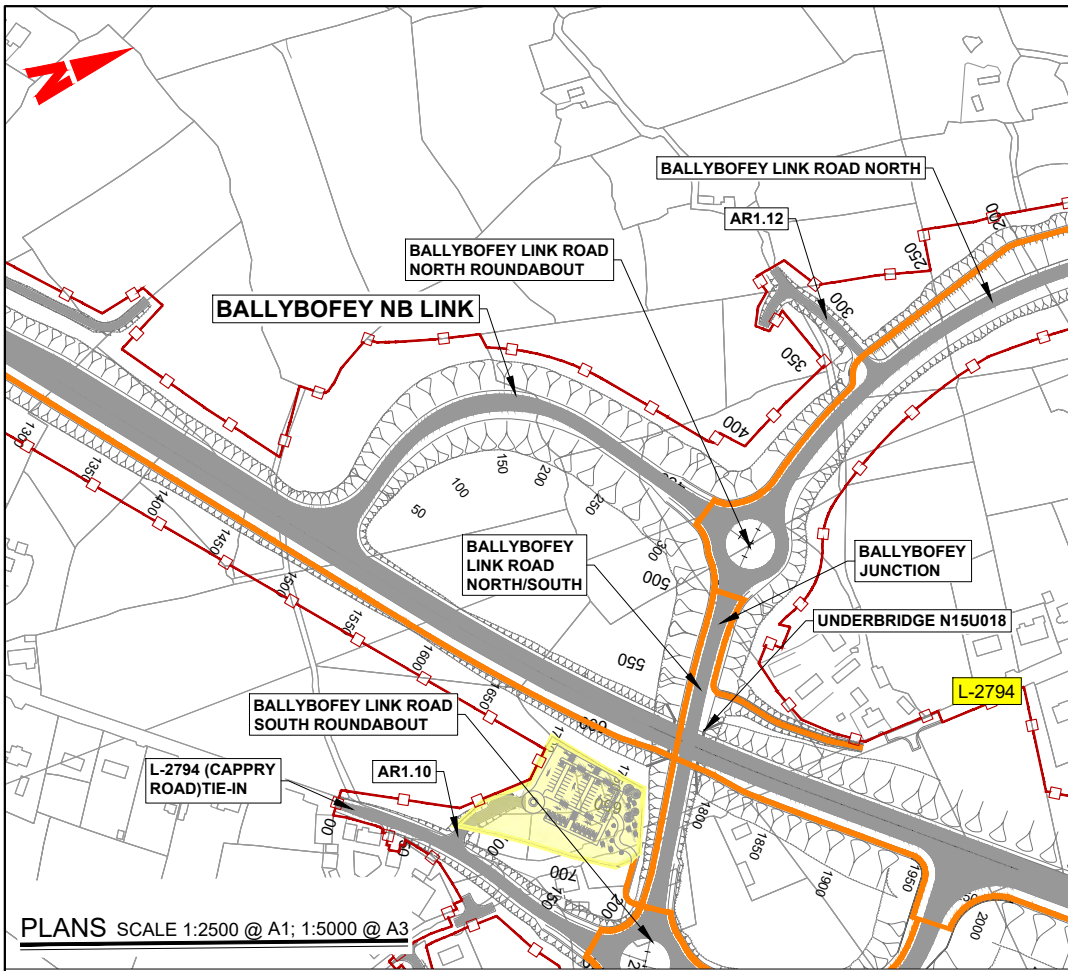
Status: A3

Designed: PS  
Drawn: MC  
Approved: EC  
Checked: RC

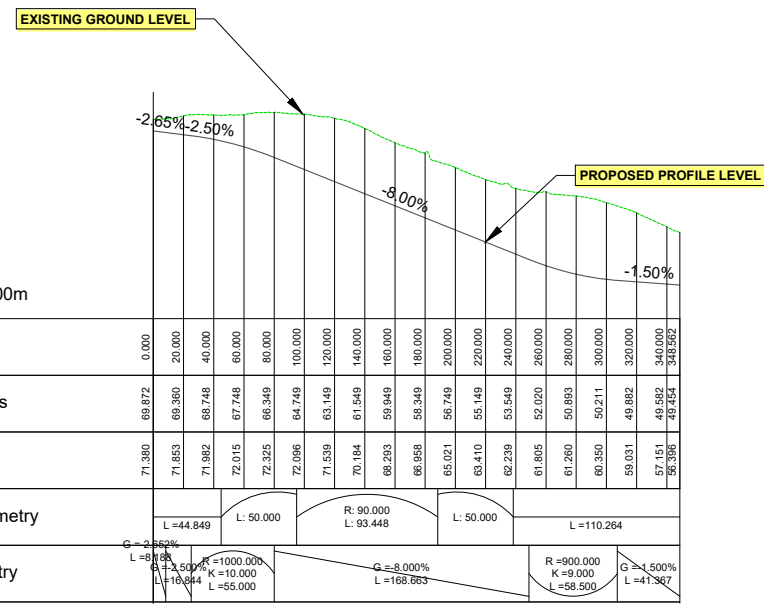
Date: OCT 2025  
Scale @ A1: As Shown  
@ A3: As Shown  
Sheet: 02 of 11

Model File Identifier: EIAR DRAWING 4.7  
File Identifier: TT\_MGT0337-RPS-P3-S1-DR-C-SR0001

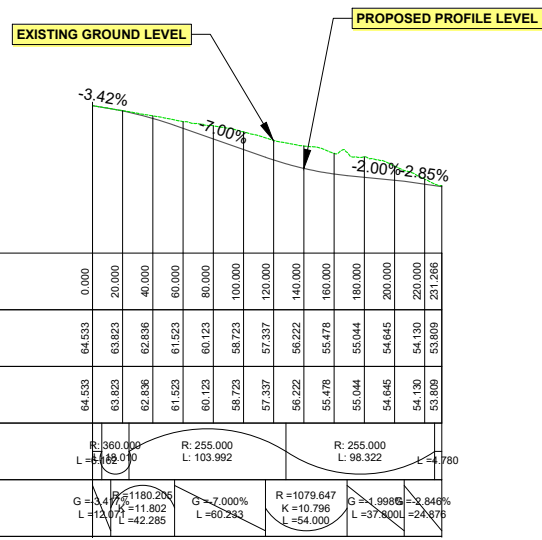
Rev: P01



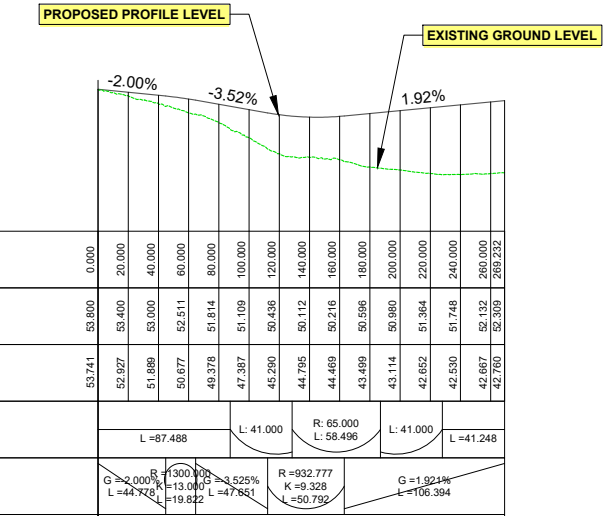
PLANS SCALE 1:2500 @ A1; 1:5000 @ A3



BALLYBOFEY NB LINK



L-2794 CAPPRY ROAD TIE-IN



BALLYBOFEY SB LINK

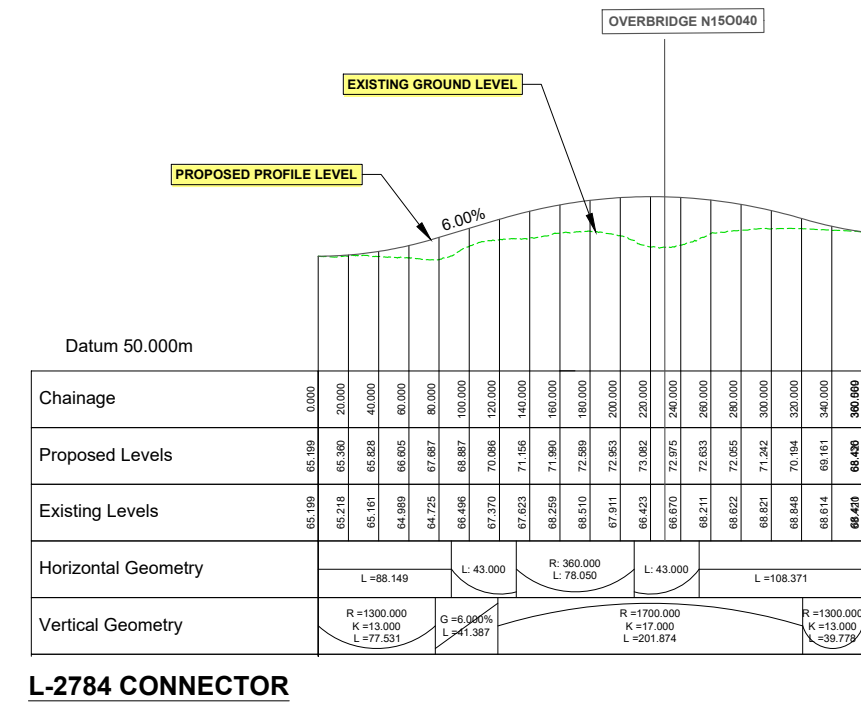
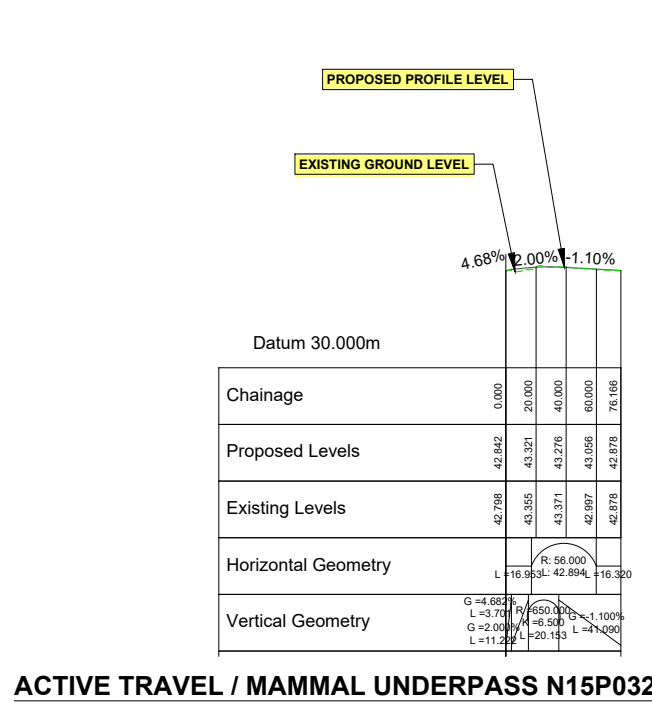
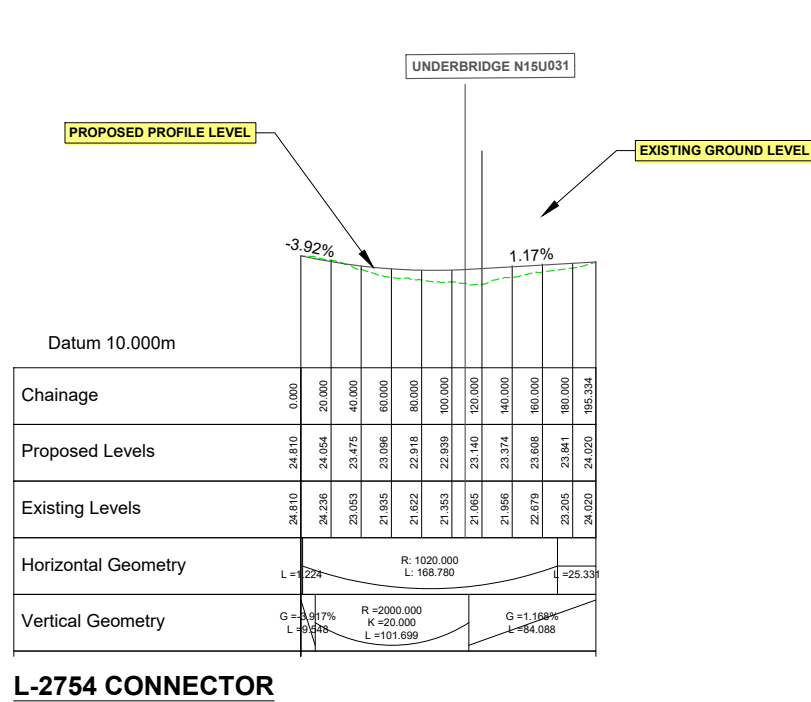
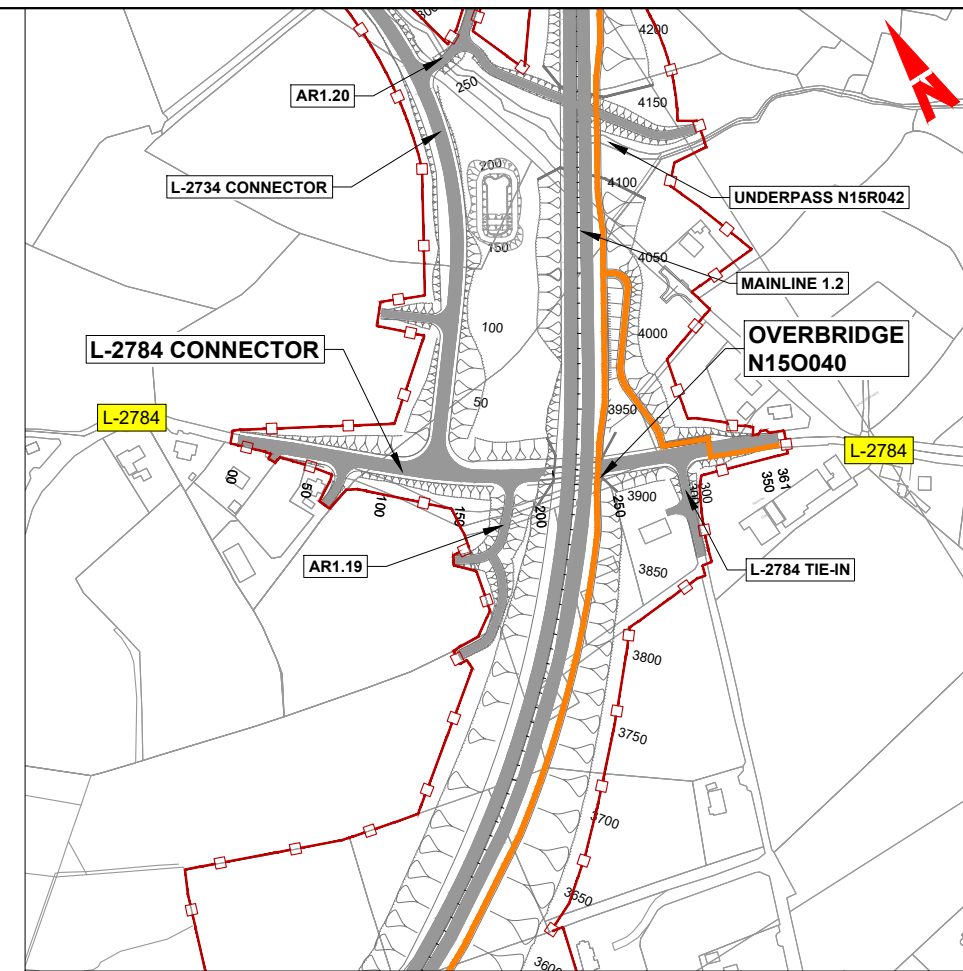
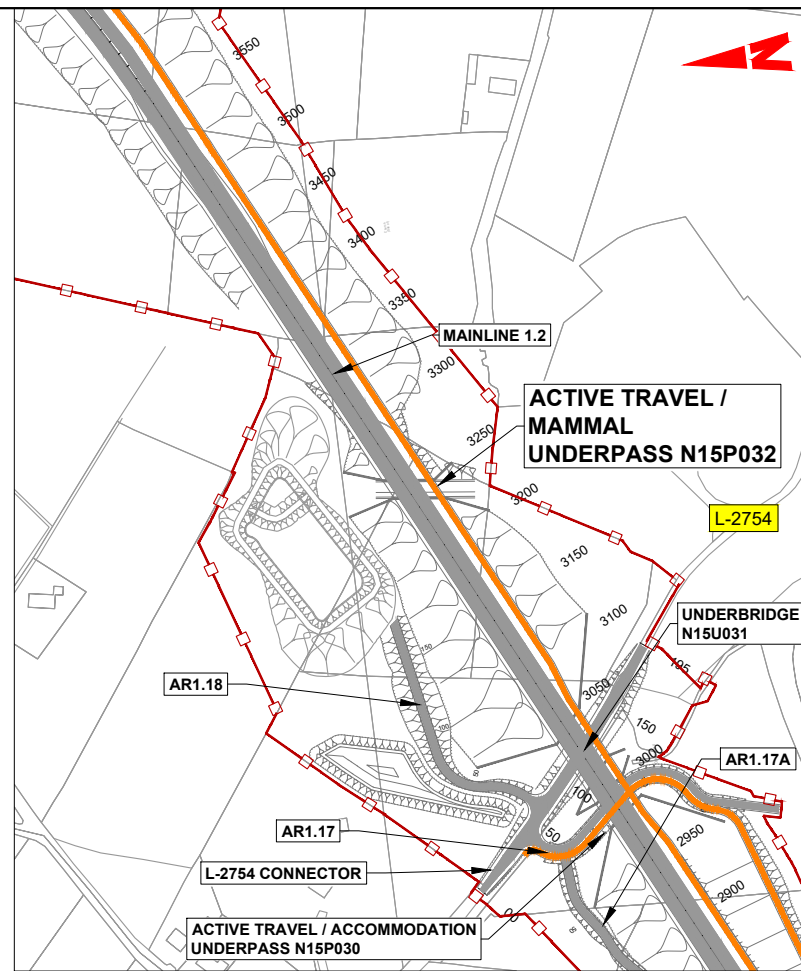
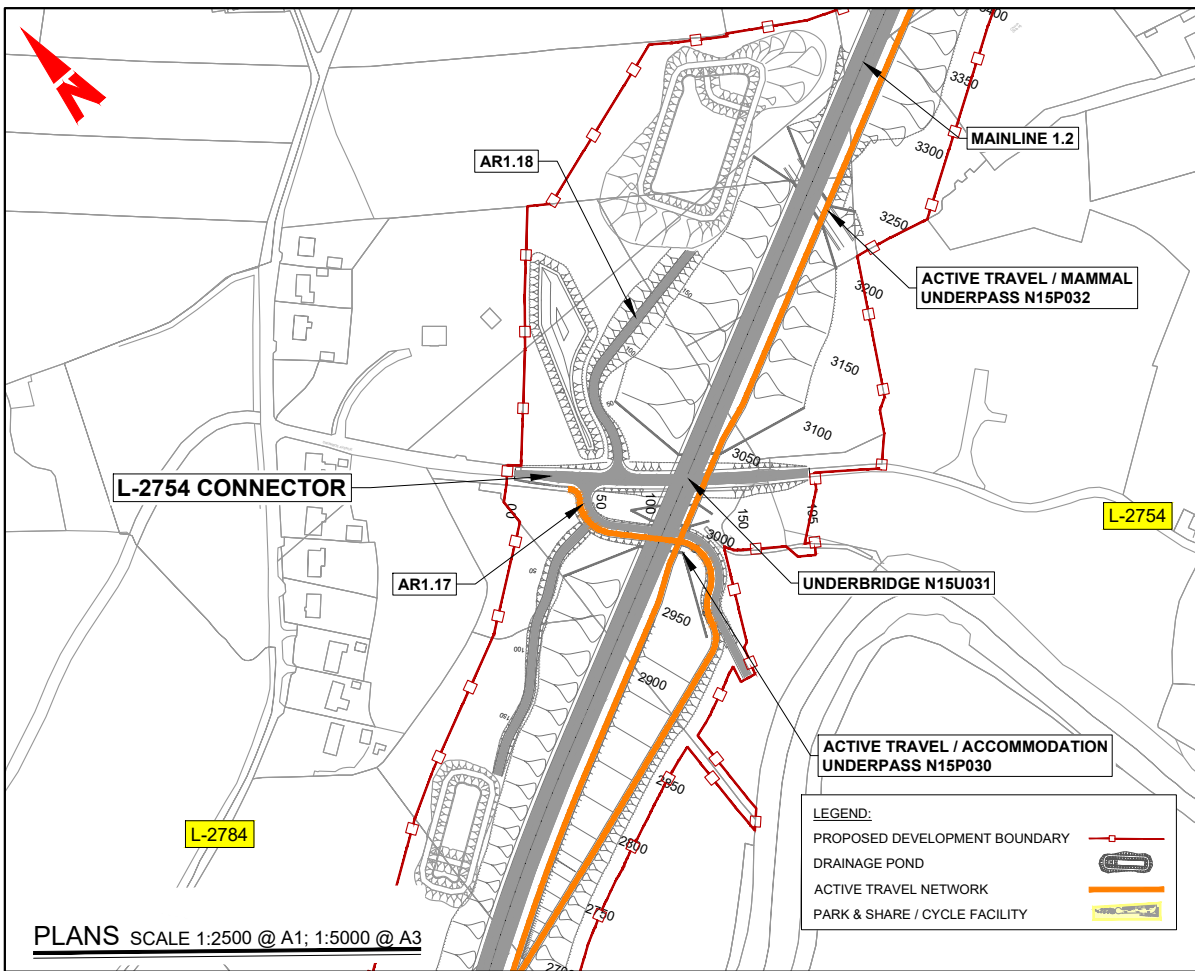
PROFILE VERTICAL SCALE 1:500 @ A1; 1:1000 @ A3  
HORIZONTAL SCALE 1:2500 @ A1; 1:5000 @ A3




NOTES  
DO NOT SCALE, use figured dimensions only.  
All levels are referred to Ordnance Survey Datum, Mean Head.  
This drawing is the property of the Donegal County Council. It is a confidential document and must not be copied, used, or its contents divulged without prior written consent. This document should not be relied on or used in circumstances other than those for which it was originally prepared. RPS / Barry Transportation accepts no responsibility for this document to any other party other than the party by whom it was commissioned.

Rev.	Date	Drawn	Description	Chk'd	Appr.
P01	12.12.22	MC	ISSUE FOR PLANNING	RC	EC

Project Title: TEN-T Priority Route Improvement Project, Donegal Section 1 - N15/N13 Ballybofey / Stranorlar Urban Region		Status: A3
Drawing Title: PROPOSED ROAD DEVELOPMENT SIDE ROAD PLAN & PROFILE		Rev: P01
Designed: PS	Date: OCT 2025	Model File Identifier: EIAR DRAWING 4.7
Drawn: MC	Scale @ A1: As Shown	File Identifier: TT_MGT0337-RPS-P3-S1-DR-C-SR0001
Approved: EC	@ A3: As Shown	
Checked: RC	Sheet: 03 of 11	



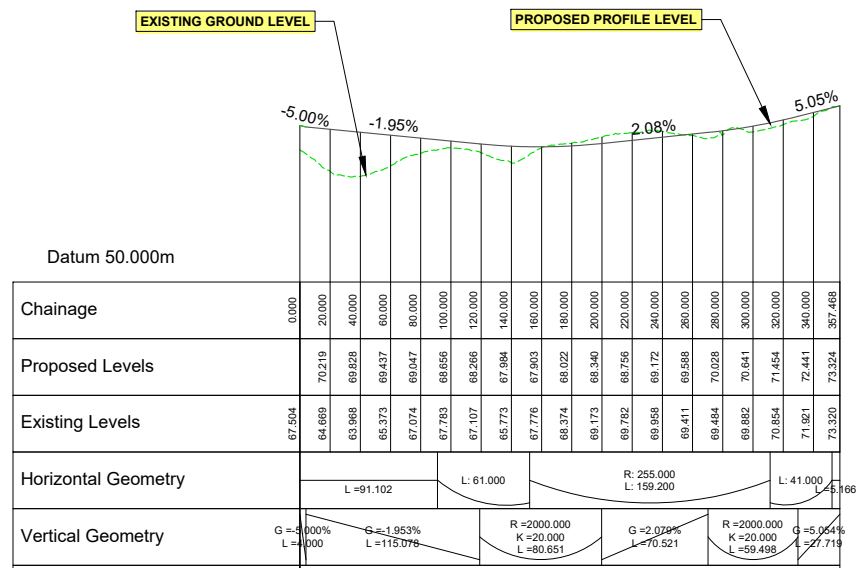
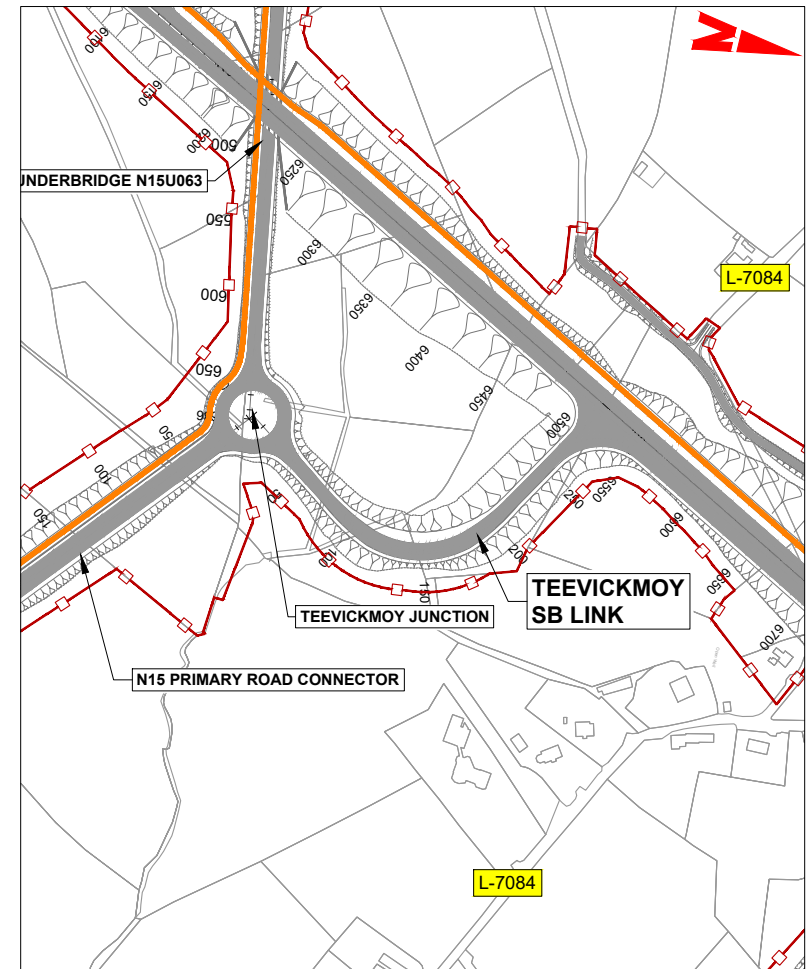
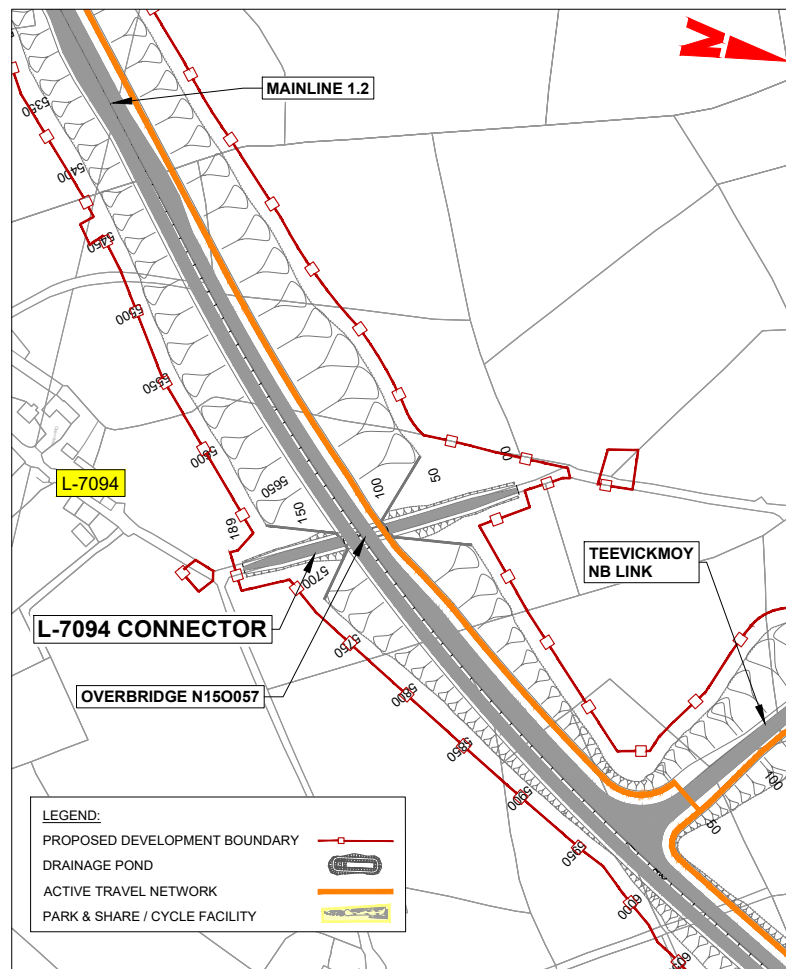
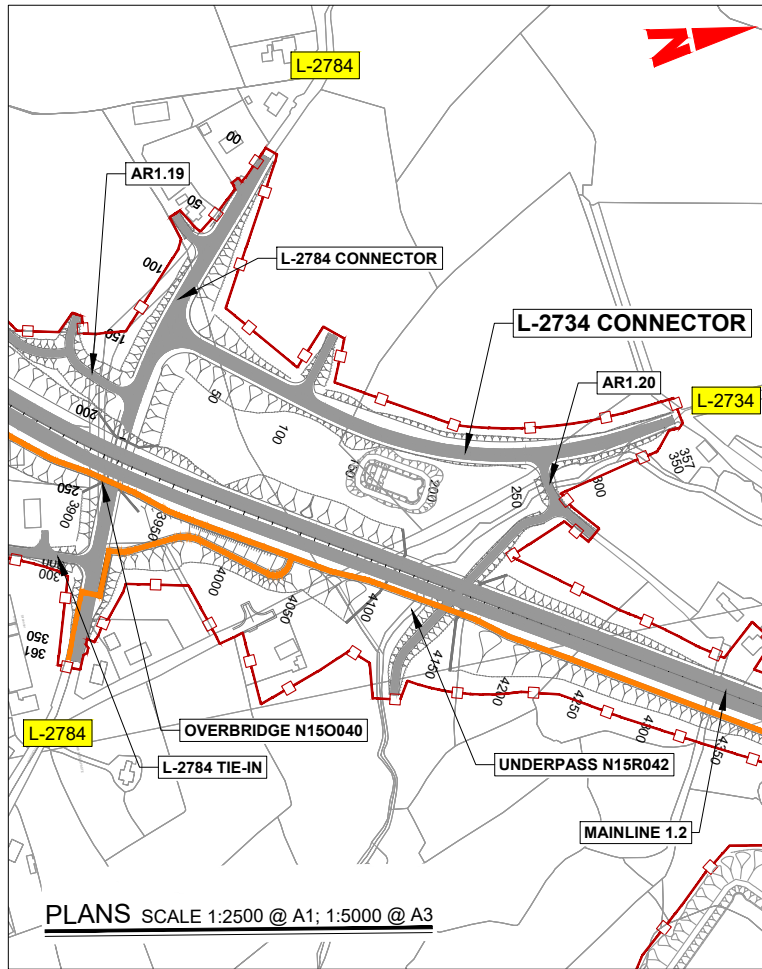
**PROFILE** VERTICAL SCALE 1:500 @ A1; 1:1000 @ A3  
 HORIZONTAL SCALE 1:2500 @ A1; 1:5000 @ A3



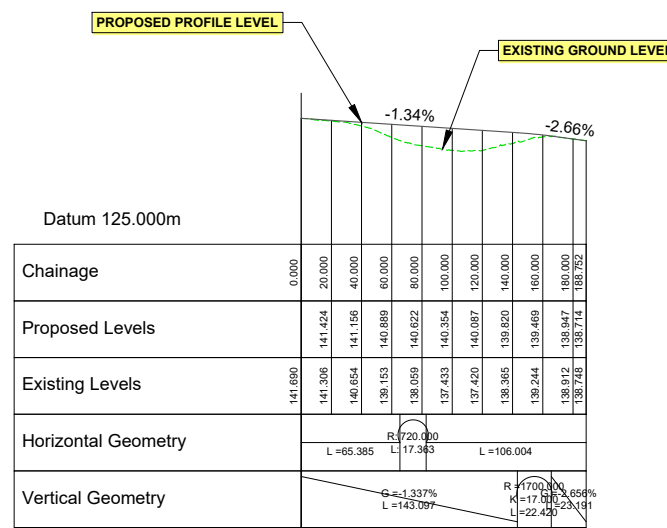
**NOTES**  
 DO NOT SCALE, use figured dimensions only.  
 All levels are referred to Ordnance Survey Datum, Main Head.  
 This drawing is the property of the Donegal County Council. It is a confidential document and must not be copied, used, or its contents divulged without prior written consent. This document should not be relied on or used in circumstances other than those for which it was originally prepared. RPS / Barry Transportation accepts no responsibility for this document to any other party other than the party by whom it was commissioned.

Rev.	Date	Drawn	Description	Chk'd	Appr.
P01	12.12.22	MC	ISSUE FOR PLANNING	RC	EC

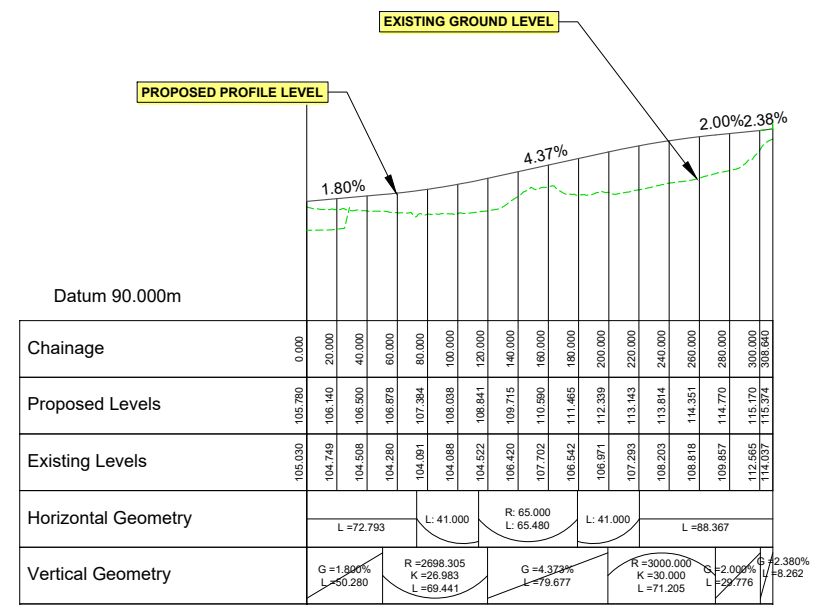
Project Title: TEN-T Priority Route Improvement Project, Donegal Section 1 - N15/N13 Ballybofey / Stranorlar Urban Region		Status: A3
Drawing Title: PROPOSED ROAD DEVELOPMENT SIDE ROAD PLAN & PROFILE		Rev: P01
Designed: PS	Date: OCT 2025	Model File Identifier: EIAR DRAWING 4.7
Drawn: MC	Scale @ A1: As Shown	File Identifier: TT_MGT0337-RPS-P3-S1-DR-C-SR0001
Approved: EC	@ A3: As Shown	
Checked: RC	Sheet: 04 of 11	



**L-2734 CONNECTOR**




**L-7094 CONNECTOR**



**TEEVICKMOY SB LINK**

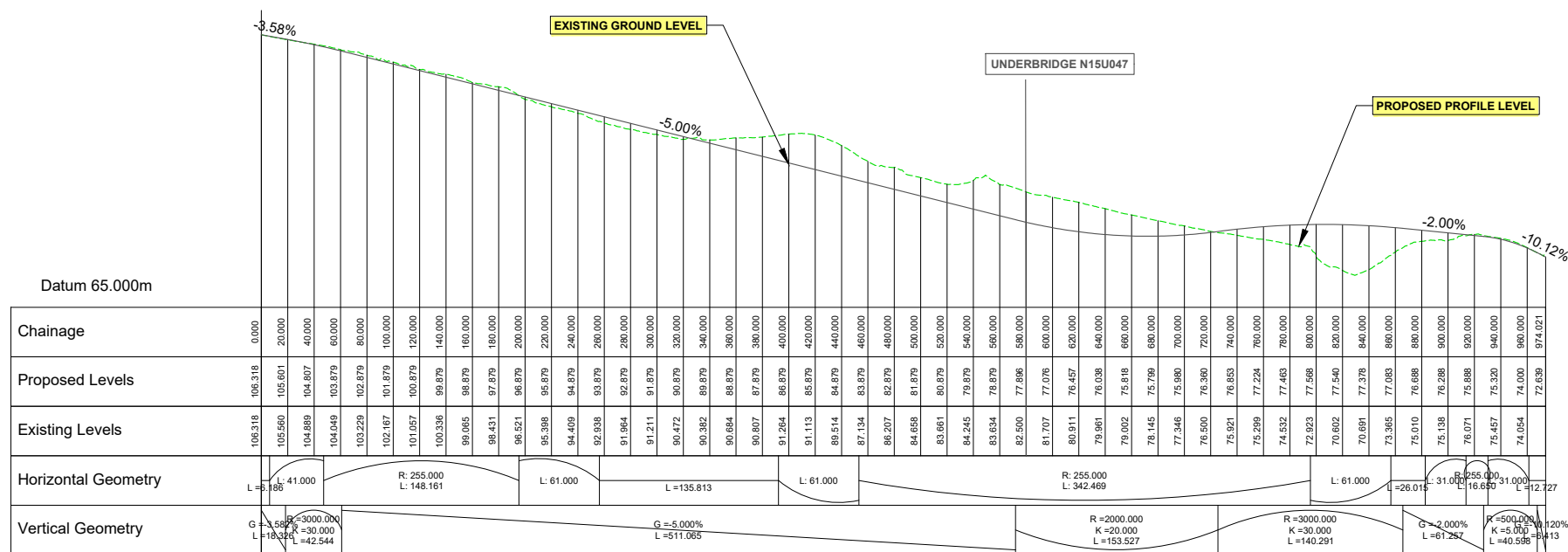
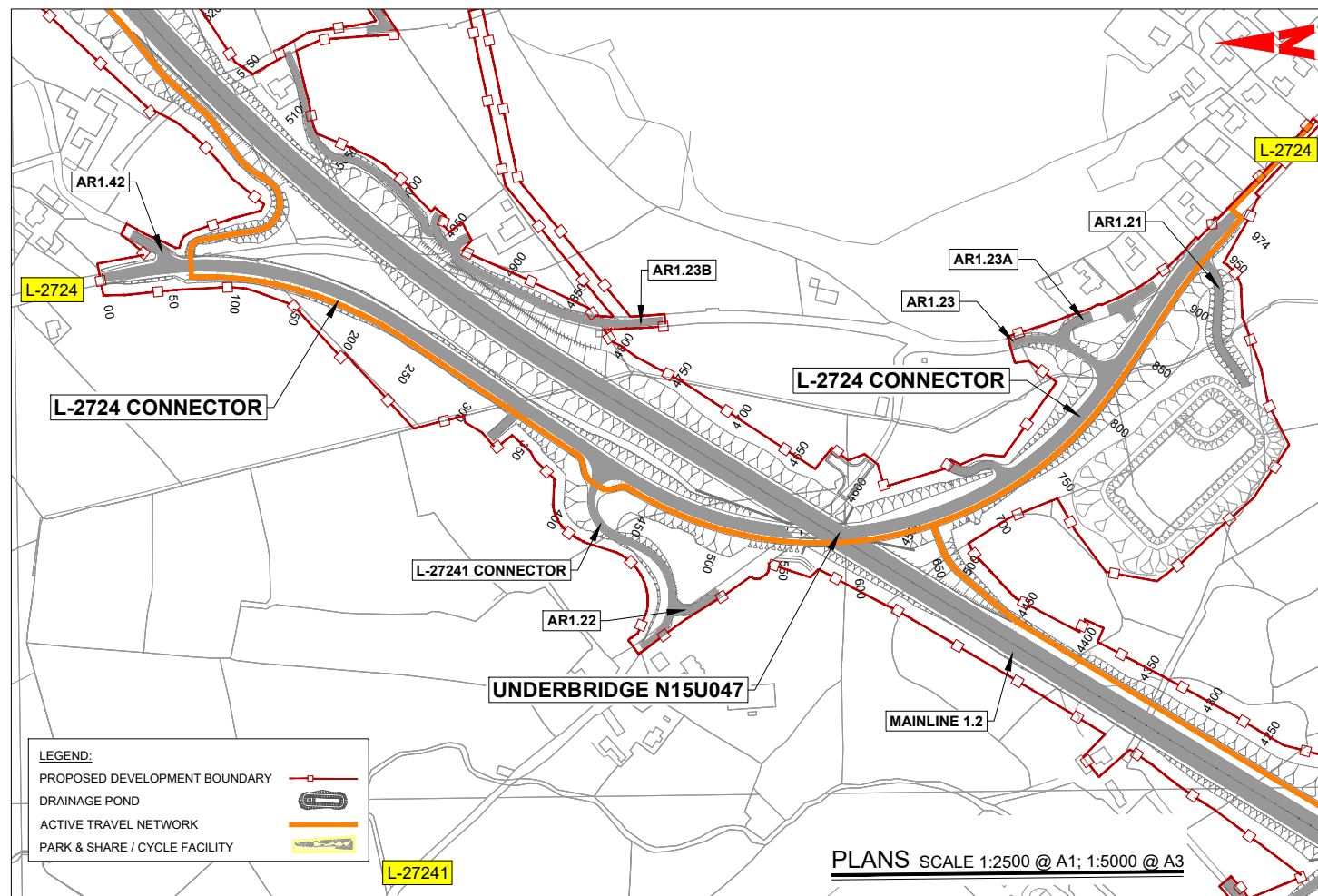
**PROFILE** VERTICAL SCALE 1:500 @ A1; 1:1000 @ A3  
 HORIZONTAL SCALE 1:2500 @ A1; 1:5000 @ A3



**NOTES**  
 DO NOT SCALE, use figured dimensions only.  
 All levels are referred to Ordnance Survey Datum, Main Head.  
 This drawing is the property of the Donegal County Council. It is a confidential document and must not be copied, used, or its contents divulged without prior written consent. This document should not be relied on or used in circumstances other than those for which it was originally prepared. RPS / Barry Transportation accepts no responsibility for this document to any other party other than the party by whom it was commissioned.


Rev.	Date	Drawn	Description	Chk'd	Appr.
P01	12.12.22	MC	ISSUE FOR PLANNING	RC	EC

Project Title: TEN-T Priority Route Improvement Project, Donegal Section 1 - N15/N13 Ballybofey / Stranorlar Urban Region		Status: A3
Drawing Title: PROPOSED ROAD DEVELOPMENT SIDE ROAD PLAN & PROFILE		Rev: P01
Designed: PS	Date: OCT 2025	Model File Identifier: EIAR DRAWING 4.7
Drawn: MC	Scale @ A1: As Shown	File Identifier: TT_MGT0337-RPS-P3-S1-DR-C-SR0001
Approved: EC	@ A3: As Shown	
Checked: RC	Sheet: 05 of 11	



**L-2724 CONNECTOR**

**PROFILE** VERTICAL SCALE 1:500 @ A1; 1:1000 @ A3  
HORIZONTAL SCALE 1:2500 @ A1; 1:5000 @ A3

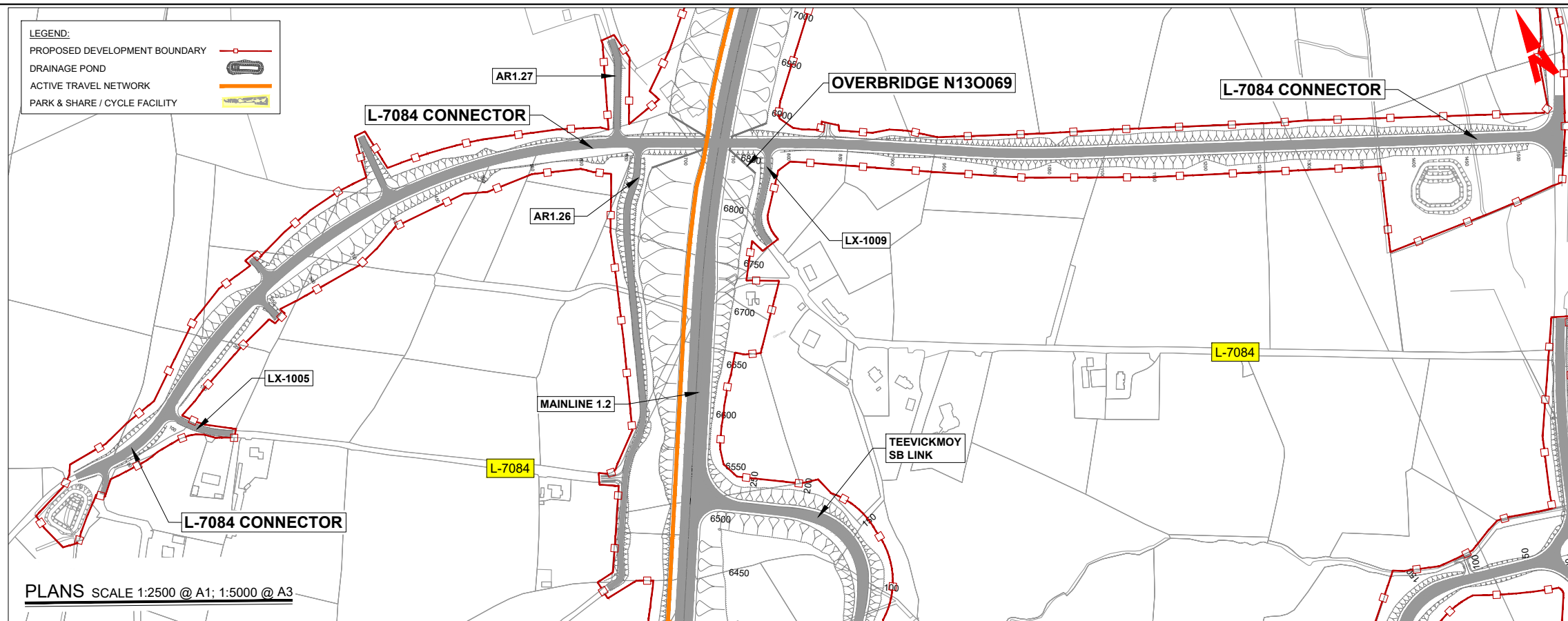


I:\GALW-BTP-F01\Work - Transport\MGT0337 - Ten-T Priority Route Imp - Donegal\0 Drawings\Phase 3\SRIT - MG10337-RPS-P3-S1-DR-C-SR0001 Side Road Plan & Profile.dwg

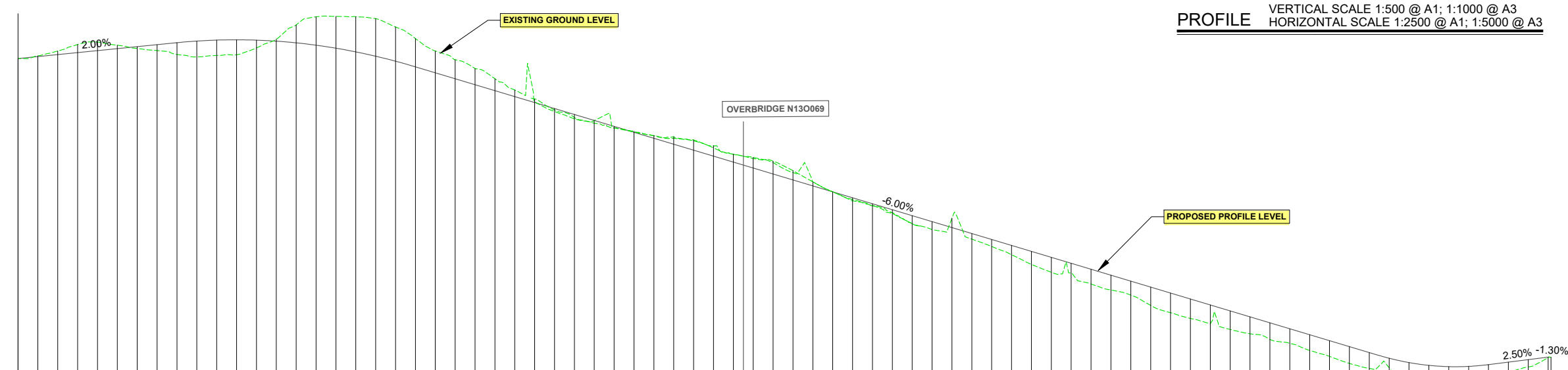
**NOTES**  
DO NOT SCALE, use figured dimensions only.  
All levels are referred to Ordnance Survey Datum, Main Head.  
This drawing is the property of the Donegal County Council. It is a confidential document and must not be copied, used, or its contents divulged without prior written consent. This document should not be relied on or used in circumstances other than those for which it was originally prepared. RPS / Barry Transportation accepts no responsibility for this document to any other party other than the party by whom it was commissioned.

Rev.	Date	Drawn	Description	Chk'd	Appr.
P01	12.12.22	MC	ISSUE FOR PLANNING	RC	EC

Project Title: TEN-T Priority Route Improvement Project, Donegal Section 1 - N15/N13 Ballybofey / Stranorlar Urban Region		Status: A3
Drawing Title: PROPOSED ROAD DEVELOPMENT SIDE ROAD PLAN & PROFILE		Rev: P01
Designed: PS	Date: OCT 2025	Model File Identifier: EIA DRAWING 4.7
Drawn: MC	Scale @ A1: As Shown	File Identifier: TT_MGT0337-RPS-P3-S1-DR-C-SR0001
Approved: EC	@ A3: As Shown	
Checked: RC	Sheet: 06 of 11	



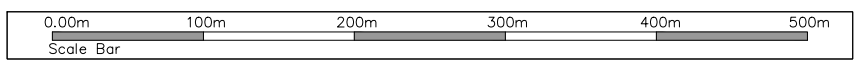
PLANS SCALE 1:2500 @ A1; 1:5000 @ A3



PROFILE VERTICAL SCALE 1:500 @ A1; 1:1000 @ A3  
HORIZONTAL SCALE 1:2500 @ A1; 1:5000 @ A3

Chainage	Proposed Levels	Existing Levels	Horizontal Geometry	Vertical Geometry
140.934	140.934	140.934	L=22.498	G=-2.004% L=159.036
141.481	141.334	141.481		
141.735	141.735	141.735	R=127.000	R=3000.000 K=30.000 L=239.982
142.000	142.000	142.000	L=21.000	
142.537	142.537	142.537	R=510.000	G=-5.995% L=969.709
143.000	142.938	143.000	L=43.000	
143.338	143.338	143.338	L=126.627	R=1020.000 K=13.000 L=110.441
143.776	142.938	143.776	L=87.810	
144.000	142.938	144.000	L=22.000	G=2.500% L=61.361
144.300	142.938	144.300	L=464.292	
144.651	144.651	144.651		
144.845	144.845	144.845		
144.906	144.906	144.906		
145.000	145.000	145.000		
145.028	145.028	145.028		
146.000	146.000	146.000		
146.467	146.467	146.467		
146.692	146.692	146.692		
147.723	147.723	147.723		
148.000	148.000	148.000		
148.445	148.445	148.445		
148.720	148.720	148.720		
149.000	149.000	149.000		
149.448	149.448	149.448		
149.879	149.879	149.879		
150.000	150.000	150.000		
150.411	150.411	150.411		
150.800	150.800	150.800		
151.274	151.274	151.274		
151.561	151.561	151.561		
151.707	151.707	151.707		
152.000	152.000	152.000		
152.472	152.472	152.472		
152.719	152.719	152.719		
153.000	153.000	153.000		
153.530	153.530	153.530		
153.881	153.881	153.881		
154.000	154.000	154.000		
154.481	154.481	154.481		
154.801	154.801	154.801		
155.000	155.000	155.000		
155.278	155.278	155.278		
155.684	155.684	155.684		
156.000	156.000	156.000		
156.485	156.485	156.485		
156.800	156.800	156.800		
157.000	157.000	157.000		
157.287	157.287	157.287		
157.680	157.680	157.680		
158.000	158.000	158.000		
158.481	158.481	158.481		
158.801	158.801	158.801		
159.000	159.000	159.000		
159.294	159.294	159.294		
159.679	159.679	159.679		
160.000	160.000	160.000		
160.411	160.411	160.411		
160.800	160.800	160.800		
161.274	161.274	161.274		
161.561	161.561	161.561		
161.707	161.707	161.707		
162.000	162.000	162.000		
162.472	162.472	162.472		
162.719	162.719	162.719		
163.000	163.000	163.000		
163.530	163.530	163.530		
163.881	163.881	163.881		
164.000	164.000	164.000		
164.481	164.481	164.481		
164.801	164.801	164.801		
165.000	165.000	165.000		
165.278	165.278	165.278		
165.684	165.684	165.684		
166.000	166.000	166.000		
166.485	166.485	166.485		
166.800	166.800	166.800		
167.000	167.000	167.000		
167.287	167.287	167.287		
167.680	167.680	167.680		
168.000	168.000	168.000		
168.481	168.481	168.481		
168.801	168.801	168.801		
169.000	169.000	169.000		
169.294	169.294	169.294		
169.679	169.679	169.679		
170.000	170.000	170.000		
170.411	170.411	170.411		
170.800	170.800	170.800		
171.274	171.274	171.274		
171.561	171.561	171.561		
171.707	171.707	171.707		
172.000	172.000	172.000		
172.472	172.472	172.472		
172.719	172.719	172.719		
173.000	173.000	173.000		
173.530	173.530	173.530		
173.881	173.881	173.881		
174.000	174.000	174.000		
174.481	174.481	174.481		
174.801	174.801	174.801		
175.000	175.000	175.000		
175.278	175.278	175.278		
175.684	175.684	175.684		
176.000	176.000	176.000		
176.485	176.485	176.485		
176.800	176.800	176.800		
177.000	177.000	177.000		
177.287	177.287	177.287		
177.680	177.680	177.680		
178.000	178.000	178.000		
178.481	178.481	178.481		
178.801	178.801	178.801		
179.000	179.000	179.000		
179.294	179.294	179.294		
179.679	179.679	179.679		
180.000	180.000	180.000		
180.411	180.411	180.411		
180.800	180.800	180.800		
181.274	181.274	181.274		
181.561	181.561	181.561		
181.707	181.707	181.707		
182.000	182.000	182.000		
182.472	182.472	182.472		
182.719	182.719	182.719		
183.000	183.000	183.000		
183.530	183.530	183.530		
183.881	183.881	183.881		
184.000	184.000	184.000		
184.481	184.481	184.481		
184.801	184.801	184.801		
185.000	185.000	185.000		
185.278	185.278	185.278		
185.684	185.684	185.684		
186.000	186.000	186.000		
186.485	186.485	186.485		
186.800	186.800	186.800		
187.000	187.000	187.000		
187.287	187.287	187.287		
187.680	187.680	187.680		
188.000	188.000	188.000		
188.481	188.481	188.481		
188.801	188.801	188.801		
189.000	189.000	189.000		
189.294	189.294	189.294		
189.679	189.679	189.679		
190.000	190.000	190.000		
190.411	190.411	190.411		
190.800	190.800	190.800		
191.274	191.274	191.274		
191.561	191.561	191.561		
191.707	191.707	191.707		
192.000	192.000	192.000		
192.472	192.472	192.472		
192.719	192.719	192.719		
193.000	193.000	193.000		
193.530	193.530	193.530		
193.881	193.881	193.881		
194.000	194.000	194.000		
194.481	194.481	194.481		
194.801	194.801	194.801		
195.000	195.000	195.000		
195.278	195.278	195.278		
195.684	195.684	195.684		
196.000	196.000	196.000		
196.485	196.485	196.485		
196.800	196.800	196.800		
197.000	197.000	197.000		
197.287	197.287	197.287		
197.680	197.680	197.680		
198.000	198.000	198.000		
198.481	198.481	198.481		
198.801	198.801	198.801		
199.000	199.000	199.000		
199.294	199.294	199.294		
199.679	199.679	199.679		
200.000	200.000	200.000		

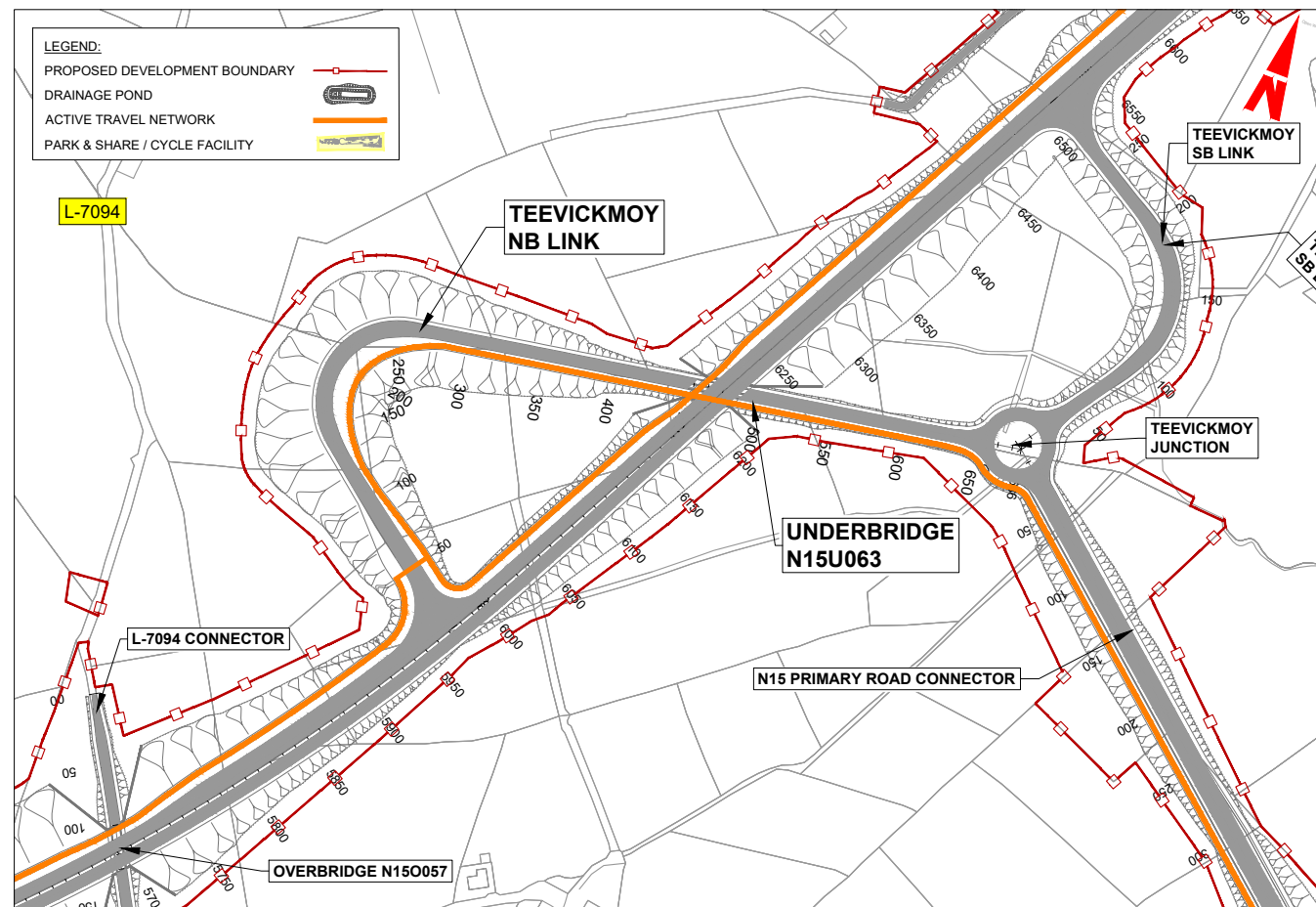
L-7084 CONNECTOR



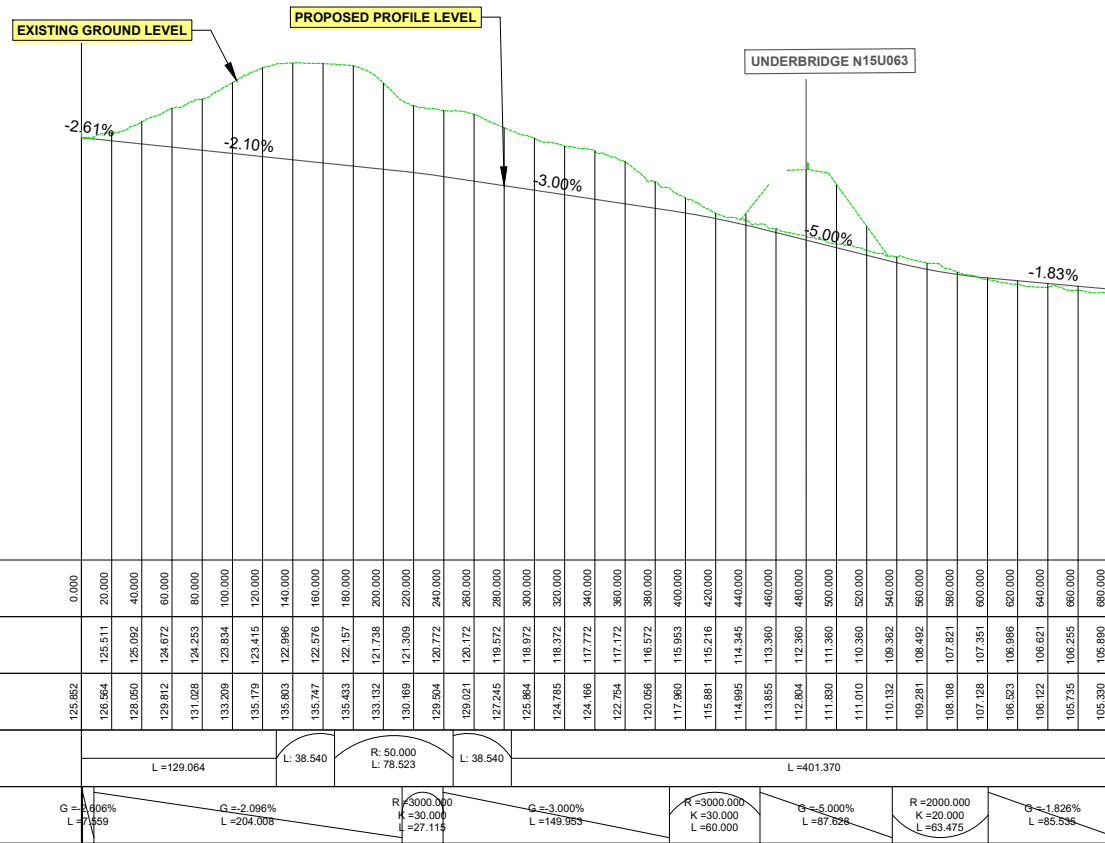
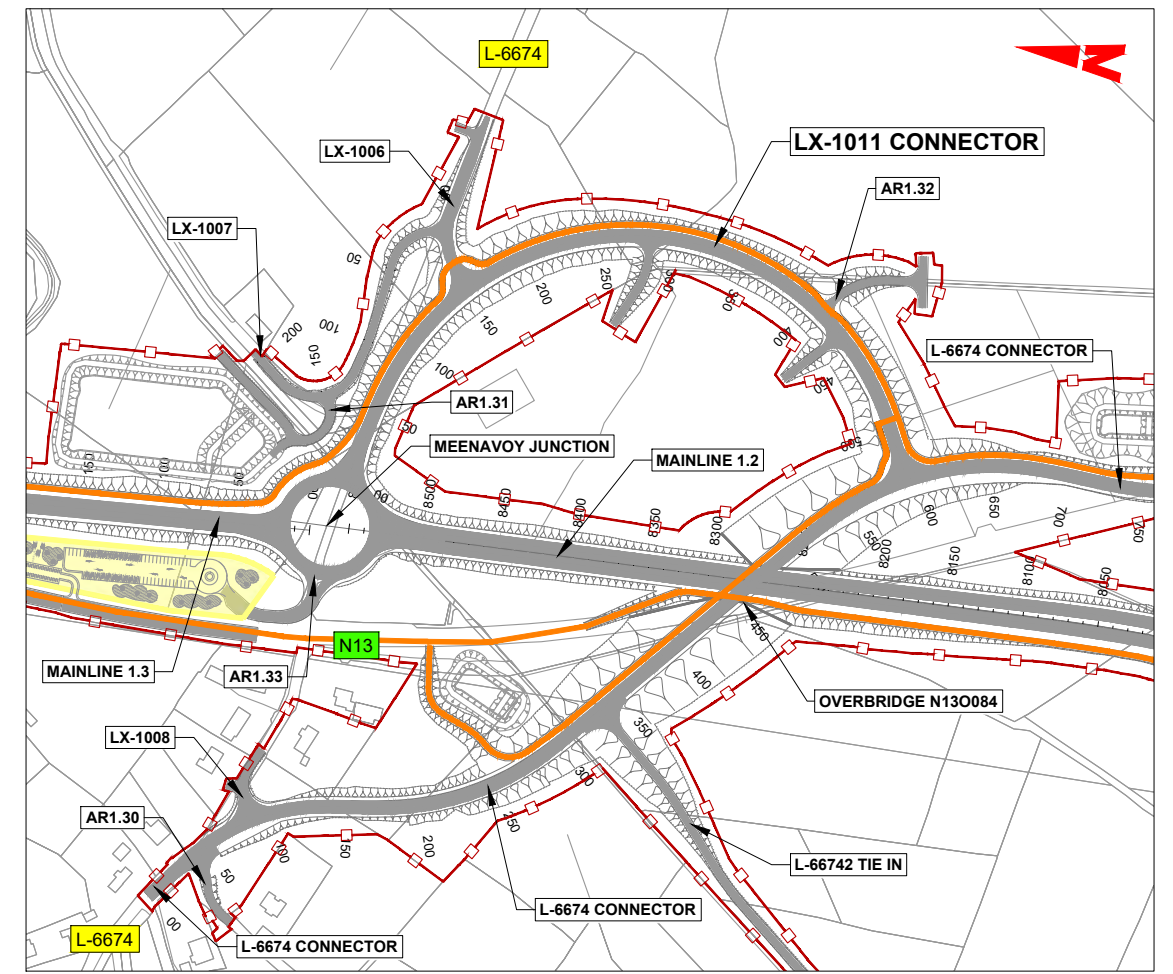
**NOTES**  
DO NOT SCALE, use figured dimensions only.  
All levels are referred to Ordnance Survey Datum, Mean Head.  
This drawing is the property of the Donegal County Council. It is a confidential document and must not be copied, used, or its contents divulged without prior written consent. This document should not be relied on or used in circumstances other than those for which it was originally prepared. RPS / Barry Transportation accepts no responsibility for this document to any other party other than the party by whom it was commissioned.

Rev.	Date	Drawn	Description	Chk'd	Appr.
P01	12.12.22	MC	ISSUE FOR PLANNING	RC	EC

Project Title: TEN-T Priority Route Improvement Project, Donegal Section 1 - N15/N13 Ballybofey / Stranorlar Urban Region		Status: A3
Drawing Title: PROPOSED ROAD DEVELOPMENT SIDE ROAD PLAN & PROFILE		Rev: P01
Designed: PS	Date: OCT 2025	Model File Identifier: EIAI DRAWING 4.7
Drawn: MC	Scale @ A1: As Shown	File Identifier: TT_MGT0337-RPS-P3-S1-DR-C-SR0001
Approved: EC	@ A3: As Shown	
Checked: RC	Sheet: 07 of 11	

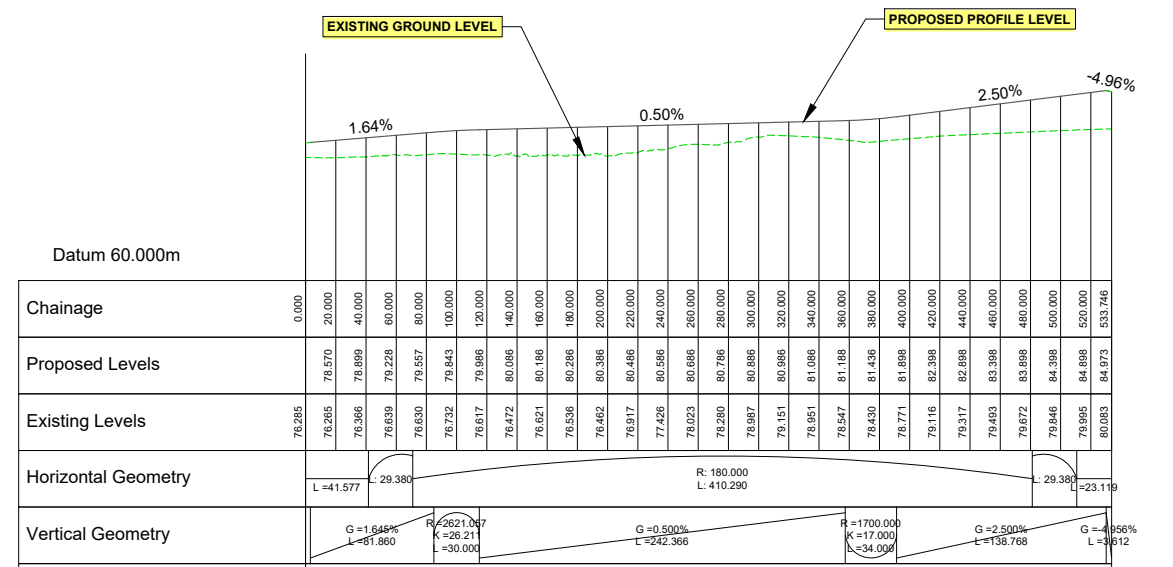


PLANS SCALE 1:2500 @ A1; 1:5000 @ A3



TEEVICKMOY NB LINK

PROFILE VERTICAL SCALE 1:500 @ A1; 1:1000 @ A3  
HORIZONTAL SCALE 1:2500 @ A1; 1:5000 @ A3



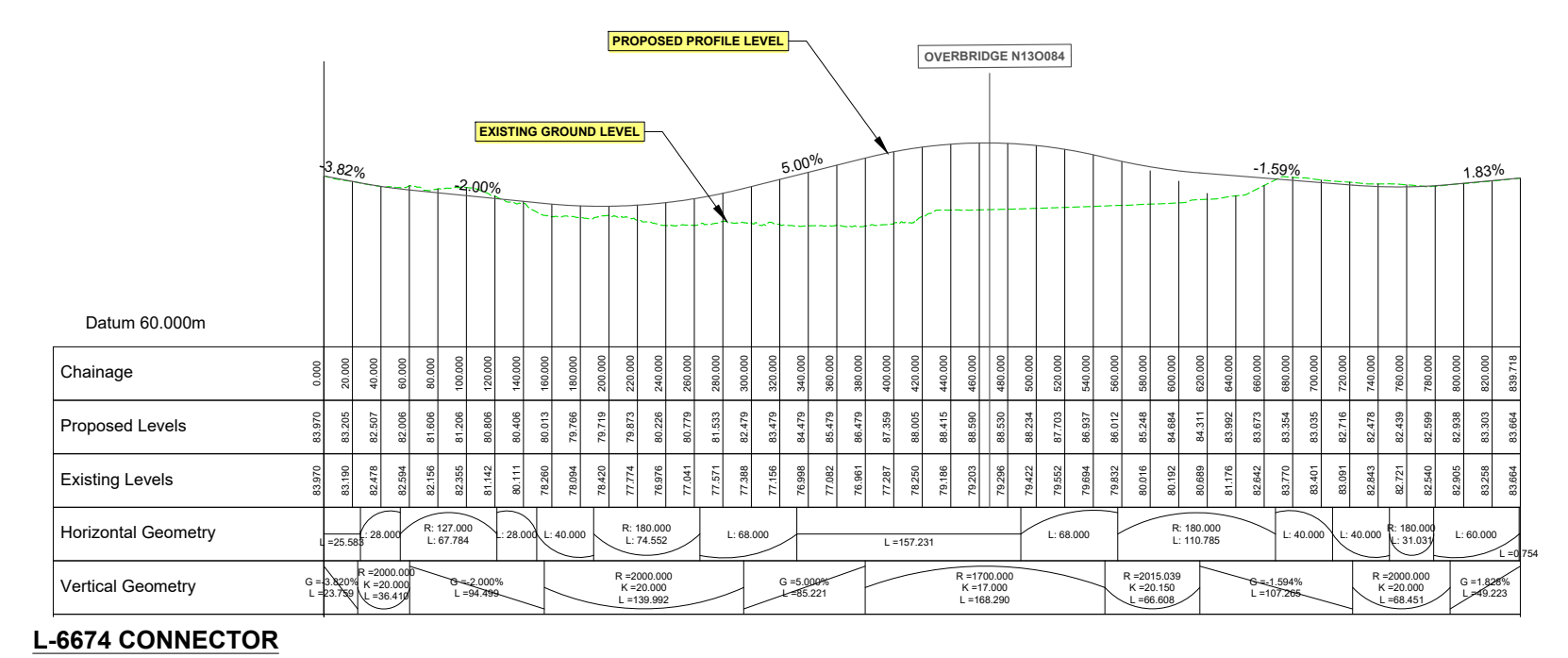
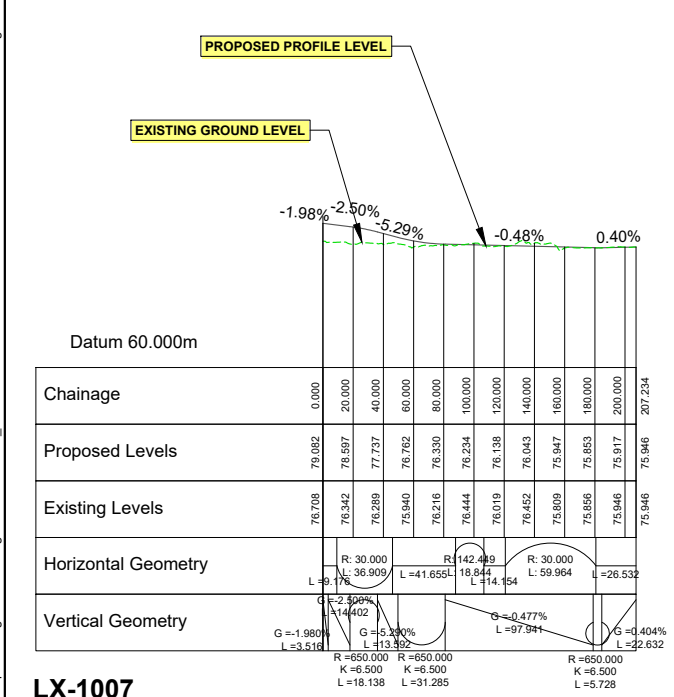
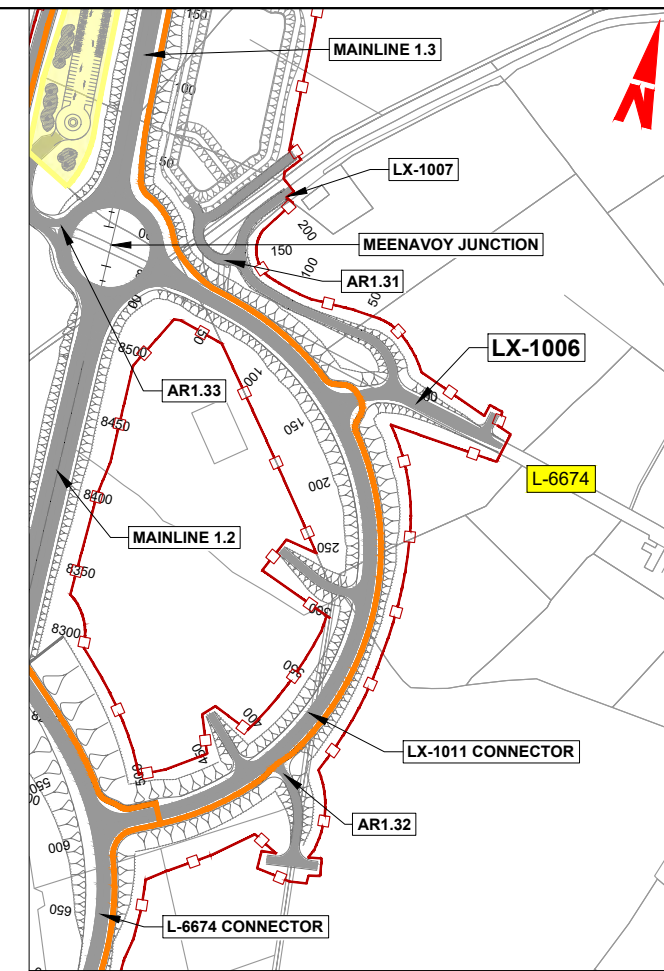
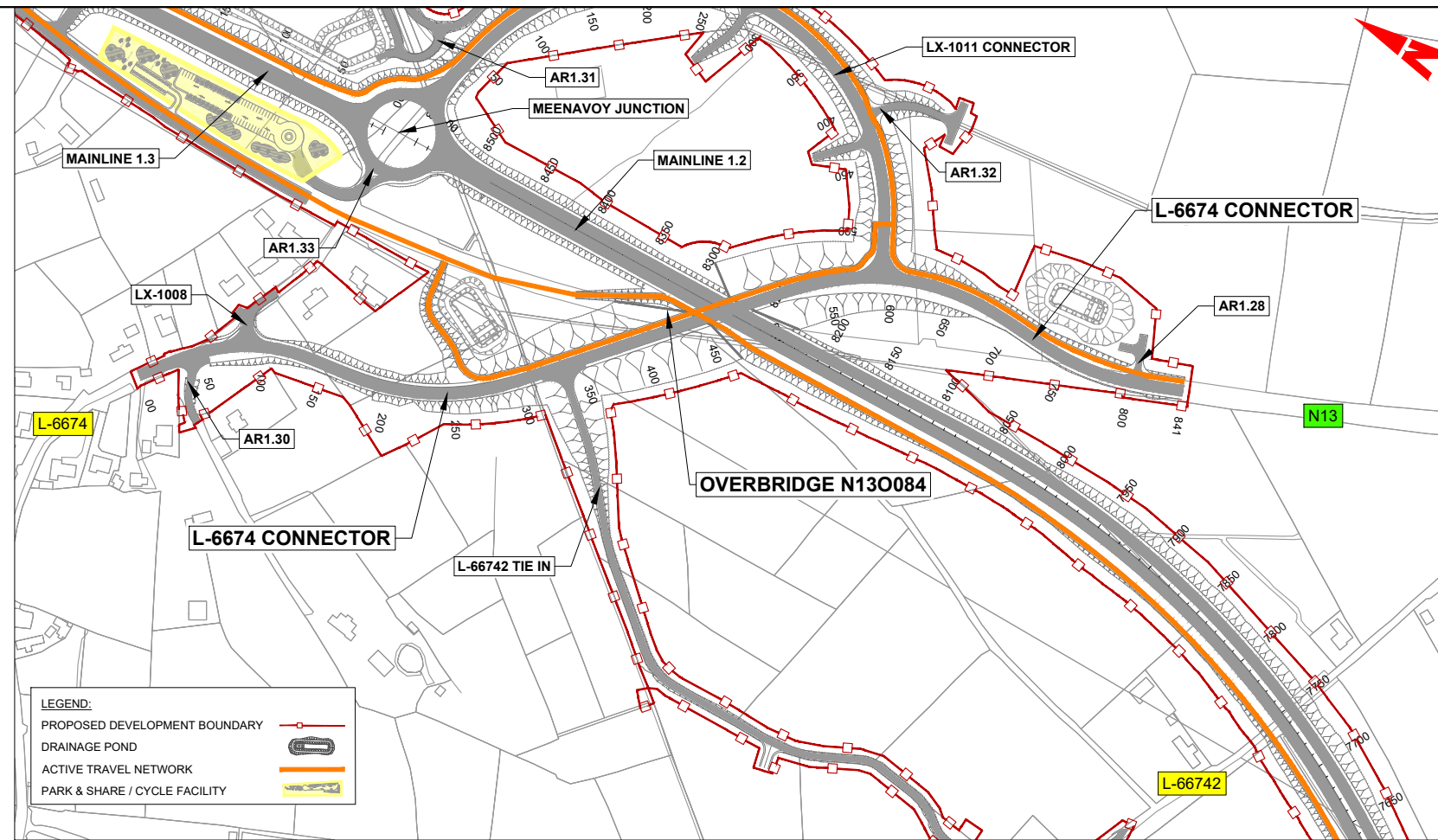
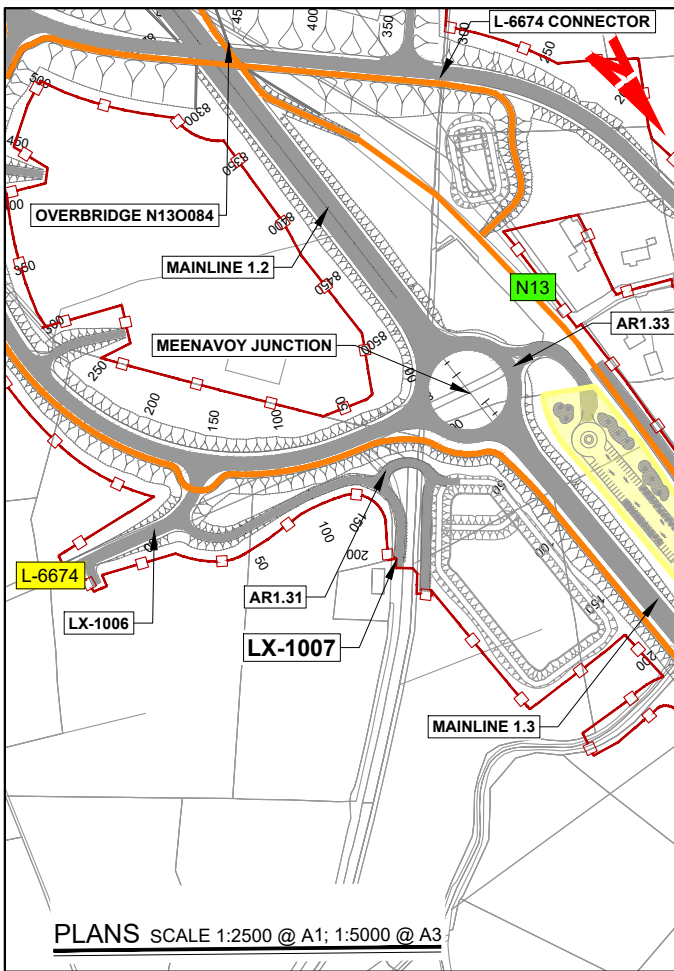
LX-1011 CONNECTOR

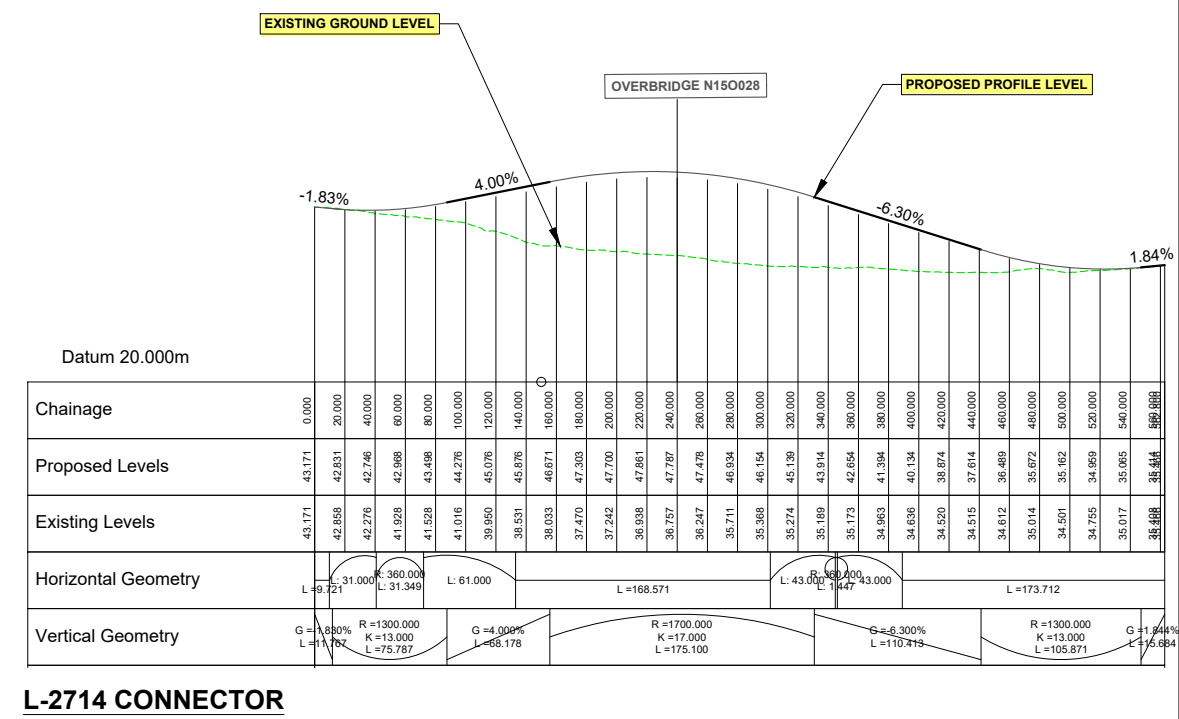
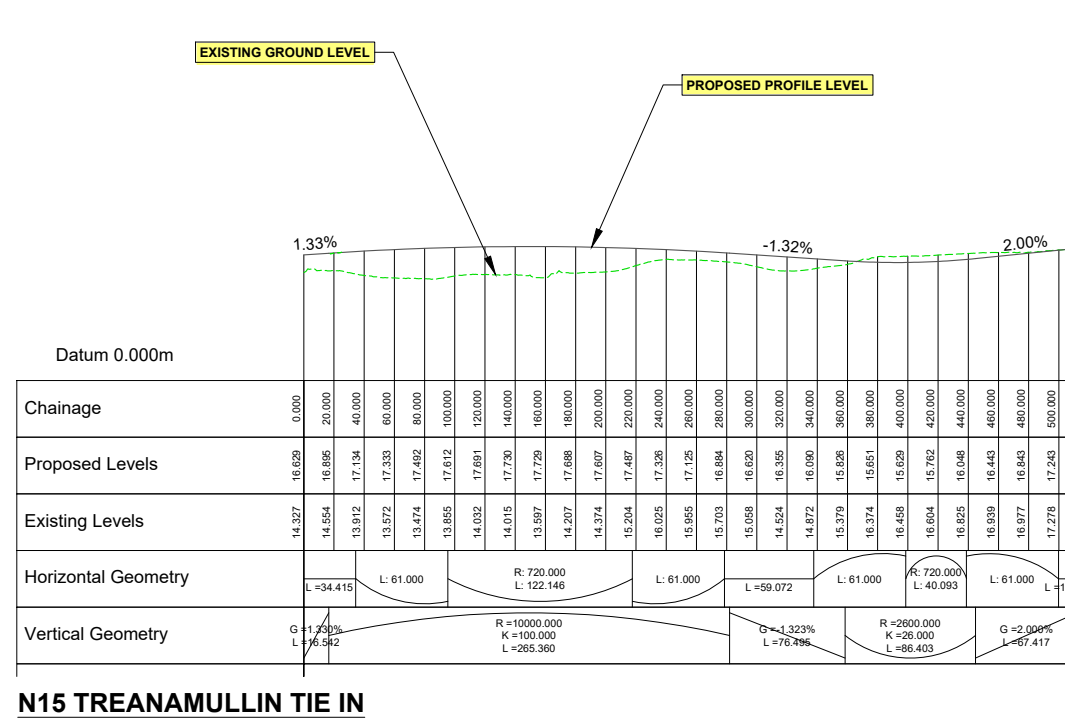
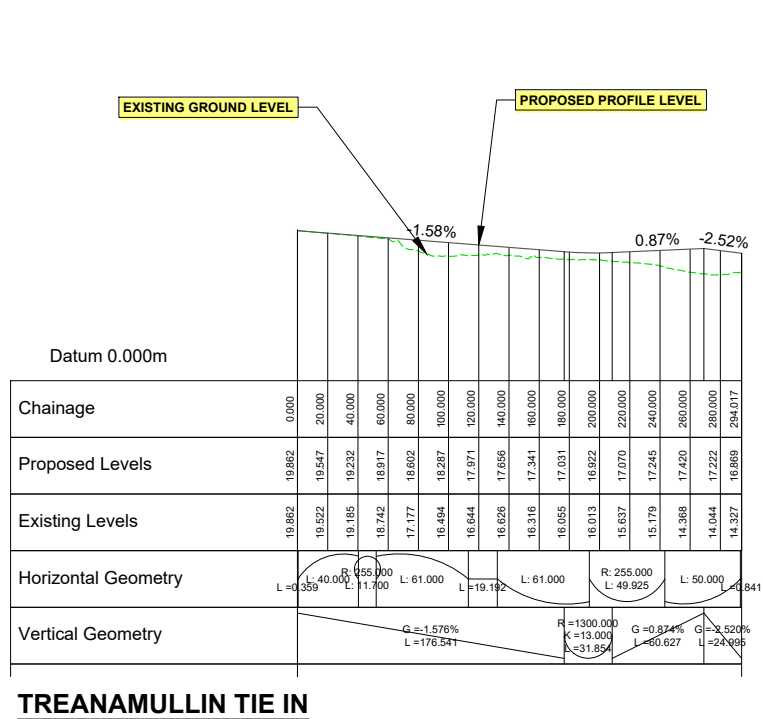
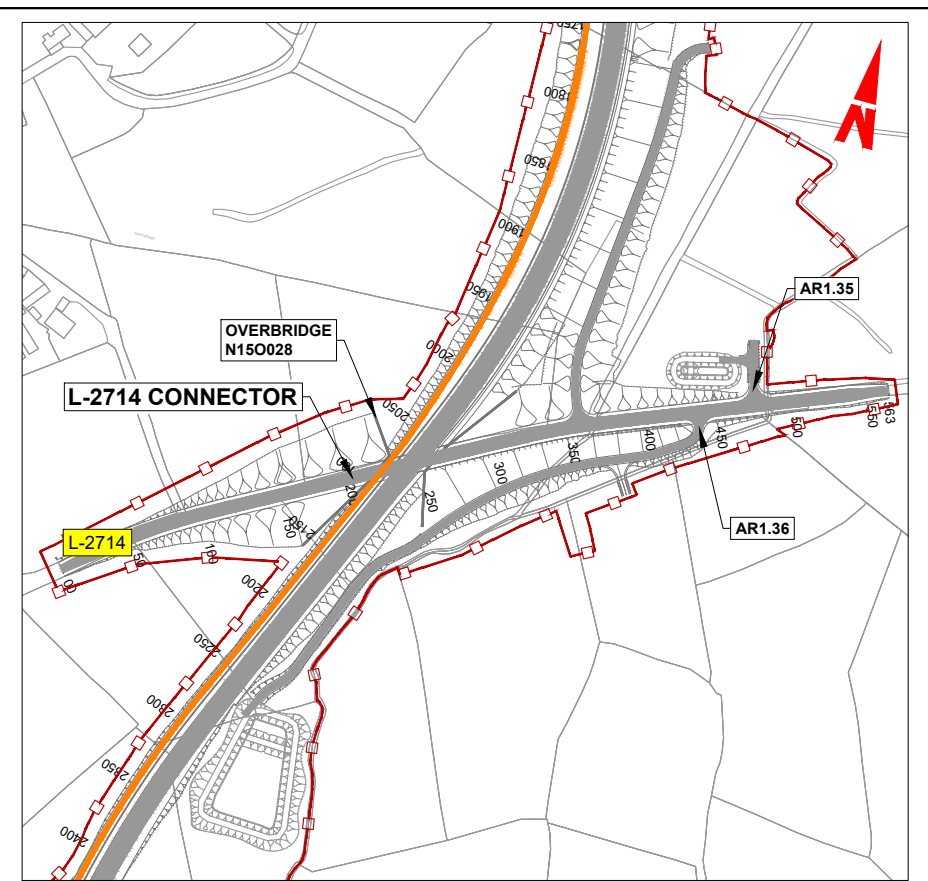
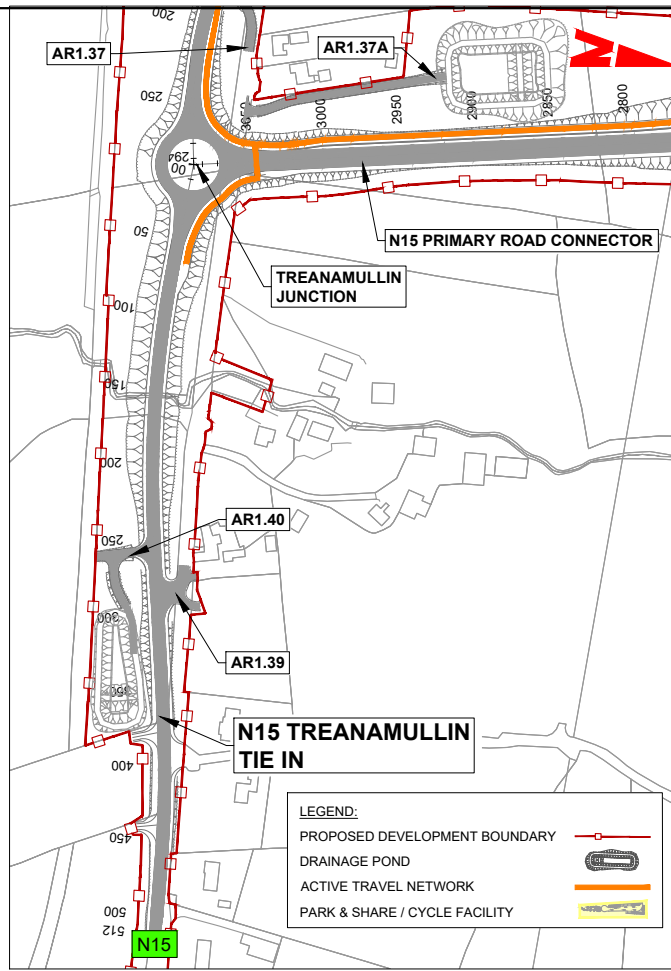
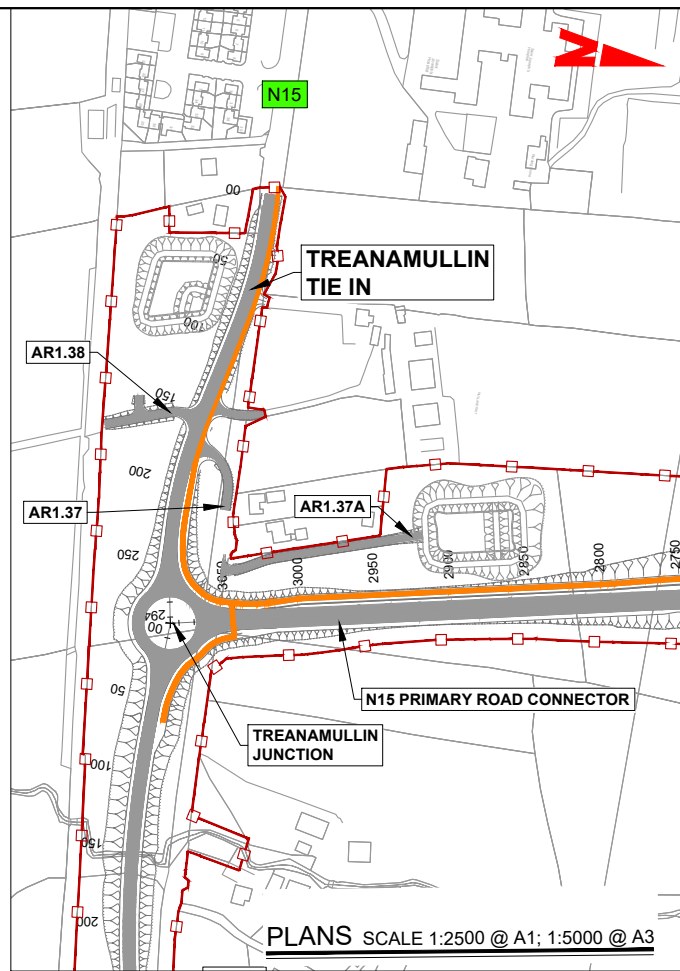
Scale Bar 0.00m 100m 200m 300m 400m 500m

NOTES  
DO NOT SCALE, use figured dimensions only.  
All levels are referred to Ordnance Survey Datum, Mean Head.  
This drawing is the property of the Donegal County Council. It is a confidential document and must not be copied, used, or its contents divulged without prior written consent. This document should not be relied on or used in circumstances other than those for which it was originally prepared. RPS / Barry Transportation accepts no responsibility for this document to any other party other than the party by whom it was commissioned.

Rev.	Date	Drawn	Description	Chk'd	Appr.
P01	12.12.22	MC	ISSUE FOR PLANNING	RC	EC

Project Title: TEN-T Priority Route Improvement Project, Donegal Section 1 - N15/N13 Ballybofey / Stranorlar Urban Region  
Drawing Title: PROPOSED ROAD DEVELOPMENT SIDE ROAD PLAN & PROFILE  
Status: A3  
Designed: PS  
Drawn: MC  
Approved: EC  
Checked: RC  
Date: OCT 2025  
Scale @ A1: As Shown  
@ A3: As Shown  
Sheet: 08 of 11  
Model File Identifier: EIAR DRAWING 4.7  
File Identifier: TT\_MGT0337-RPS-P3-S1-DR-C-SR0001





VERTICAL SCALE 1:500 @ A1; 1:1000 @ A3  
 HORIZONTAL SCALE 1:2500 @ A1; 1:5000 @ A3

TII  
 Rialtas na hÉireann  
 Government of Ireland  
 2040

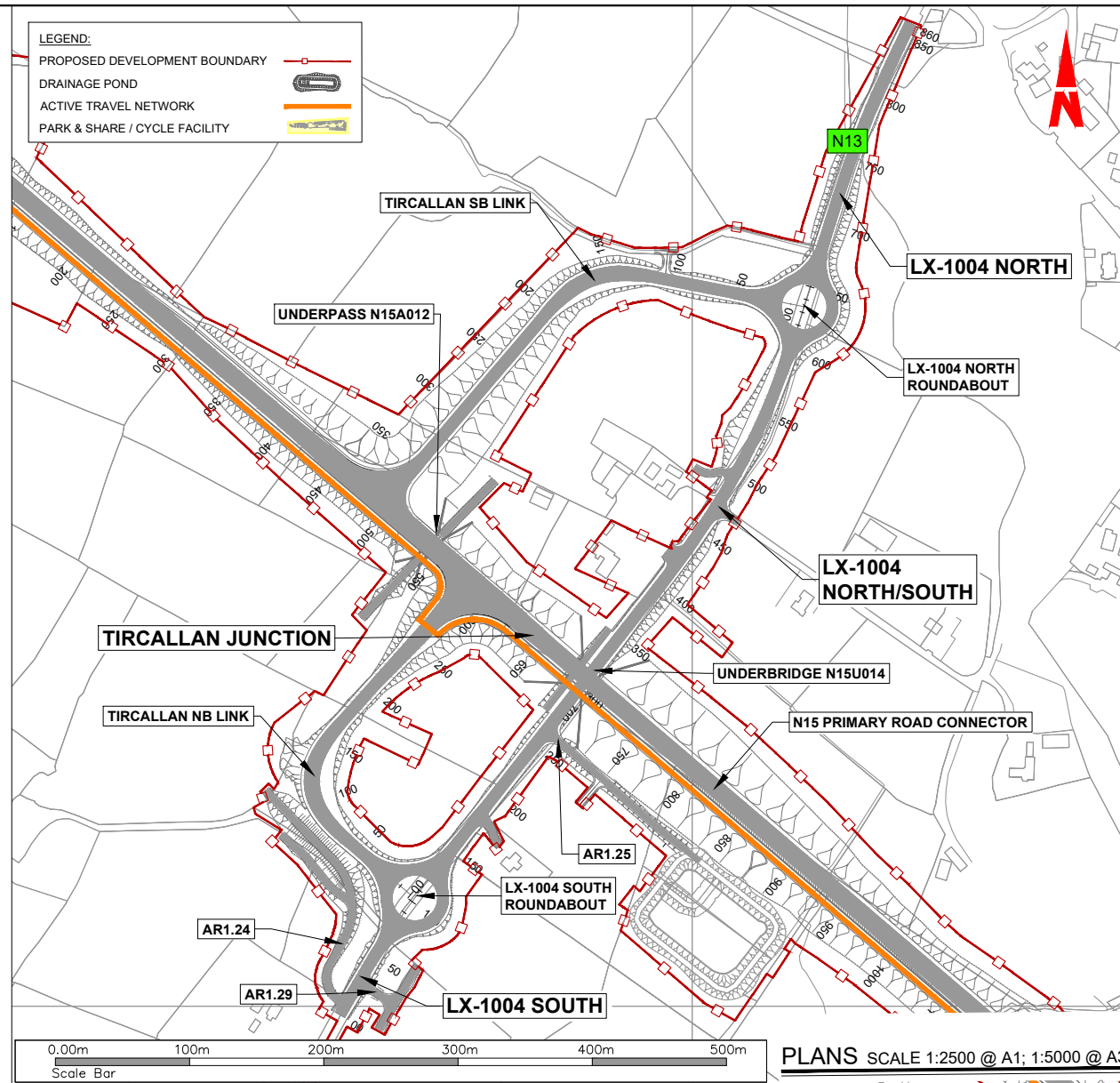
Donegal  
 Comhairle Contae  
 Dhún na nGall  
 Donegal County Council

RPS BARRY  
 TRANSPORTATION

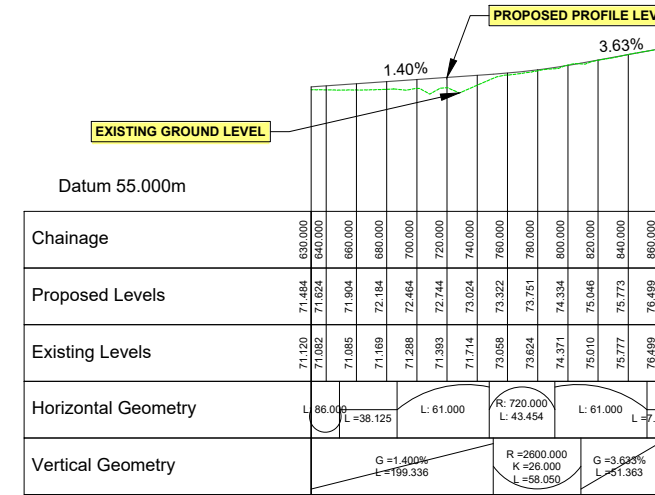
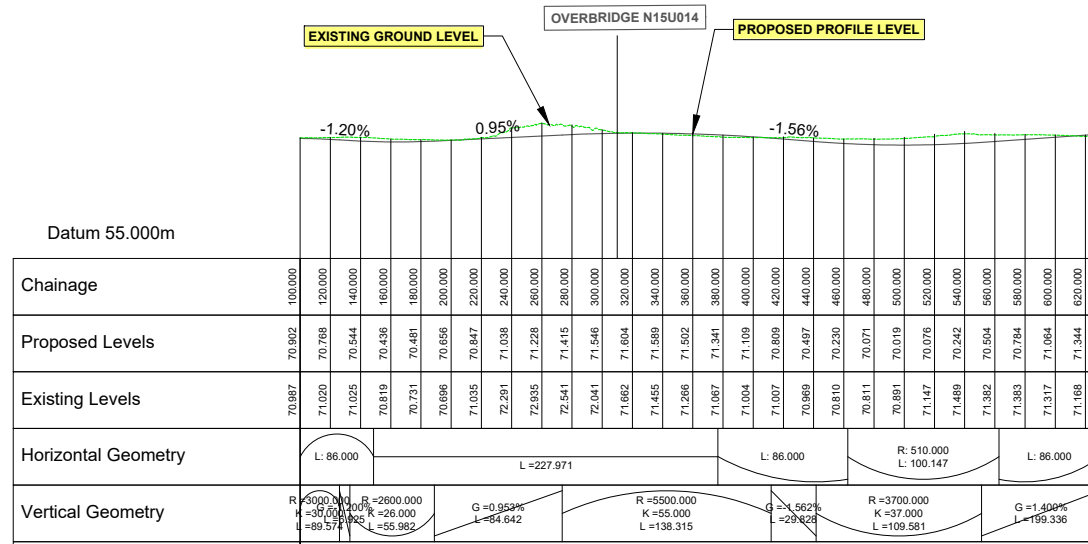
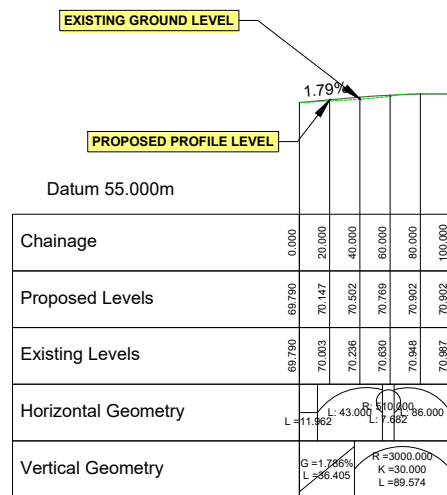
NOTES  
 DO NOT SCALE, use figured dimensions only.  
 All levels are referred to Ordnance Survey Datum, Mean Head.  
 This drawing is the property of the Donegal County Council. It is a confidential document and must not be copied, used, or its contents divulged without prior written consent. This document should not be relied on or used in circumstances other than those for which it was originally prepared. RPS / Barry Transportation accepts no responsibility for this document to any other party other than the party by whom it was commissioned.

Rev.	Date	Drawn	Description	Chk'd	Appr.
P01	12.12.22	MC	ISSUE FOR PLANNING	RC	EC

Project Title: TEN-T Priority Route Improvement Project, Donegal Section 1 - N15/N13 Ballybofey / Stranorlar Urban Region  
 Drawing Title: PROPOSED ROAD DEVELOPMENT SIDE ROAD PLAN & PROFILE  
 Status: A3  
 Designed: PS  
 Drawn: MC  
 Approved: EC  
 Checked: RC  
 Date: OCT 2025  
 Scale @ A1: As Shown  
 @ A3: As Shown  
 Sheet: 10 of 11  
 Model File Identifier: EIAI DRAWING 4.7  
 File Identifier: TT\_MGT0337-RPS-P3-S1-DR-C-SR0001  
 Rev: P01



**PROFILE** VERTICAL SCALE 1:500 @ A1; 1:1000 @ A3  
 HORIZONTAL SCALE 1:2500 @ A1; 1:5000 @ A3



LX-1004

LX-1004 SOUTH

LX-1004 NORTH/SOUTH

LX-1004 NORTH



**NOTES**  
 DO NOT SCALE, use figured dimensions only.  
 All levels are referred to Ordnance Survey Datum, Mean Head.  
 This drawing is the property of the Donegal County Council. It is a confidential document and must not be copied, used, or its contents divulged without prior written consent. This document should not be relied on or used in circumstances other than those for which it was originally prepared. RPS / Barry Transportation accepts no responsibility for this document to any other party other than the party by whom it was commissioned.

Rev.	Date	Drawn	Description	Chk'd	Appr.
P01	12.12.22	MC	ISSUE FOR PLANNING	RC	EC

Project Title: TEN-T Priority Route Improvement Project, Donegal Section 1 - N15/N13 Ballybofey / Stranorlar Urban Region		Status: A3
Drawing Title: PROPOSED ROAD DEVELOPMENT SIDE ROAD PLAN & PROFILE		Rev: P01
Designed: PS	Date: OCT 2025	Model File Identifier: EIAI DRAWING 4.7
Drawn: MC	Scale @ A1: As Shown	File Identifier: TT_MGT0337-RPS-P3-S1-DR-C-SR0001
Approved: EC	@ A3: As Shown	
Checked: RC	Sheet: 11 of 11	

IGALW-BT-P-F01/Work - Transport/MGT0337 - Ten-T Priority Route Imp - Donegal/Phase 3/SRITT - MGT0337-RPS-P3-S1-DR-C-SR0001 Side Road Plan & Profile.dwg