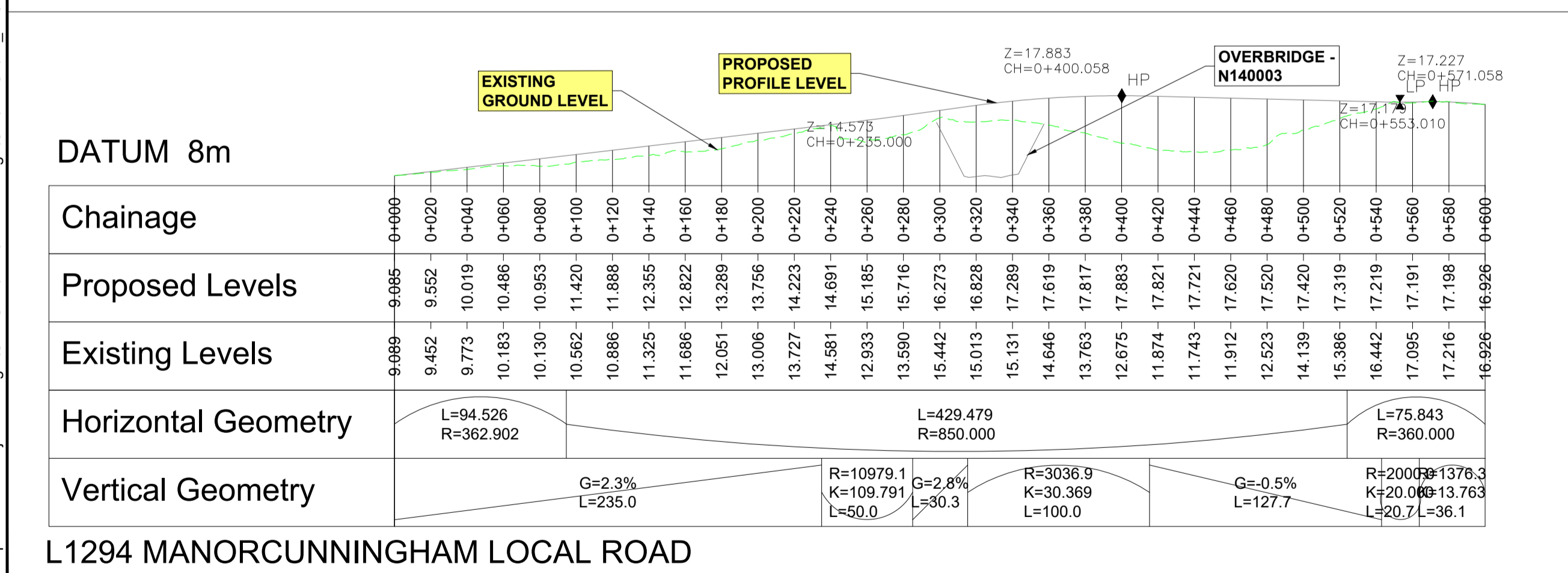

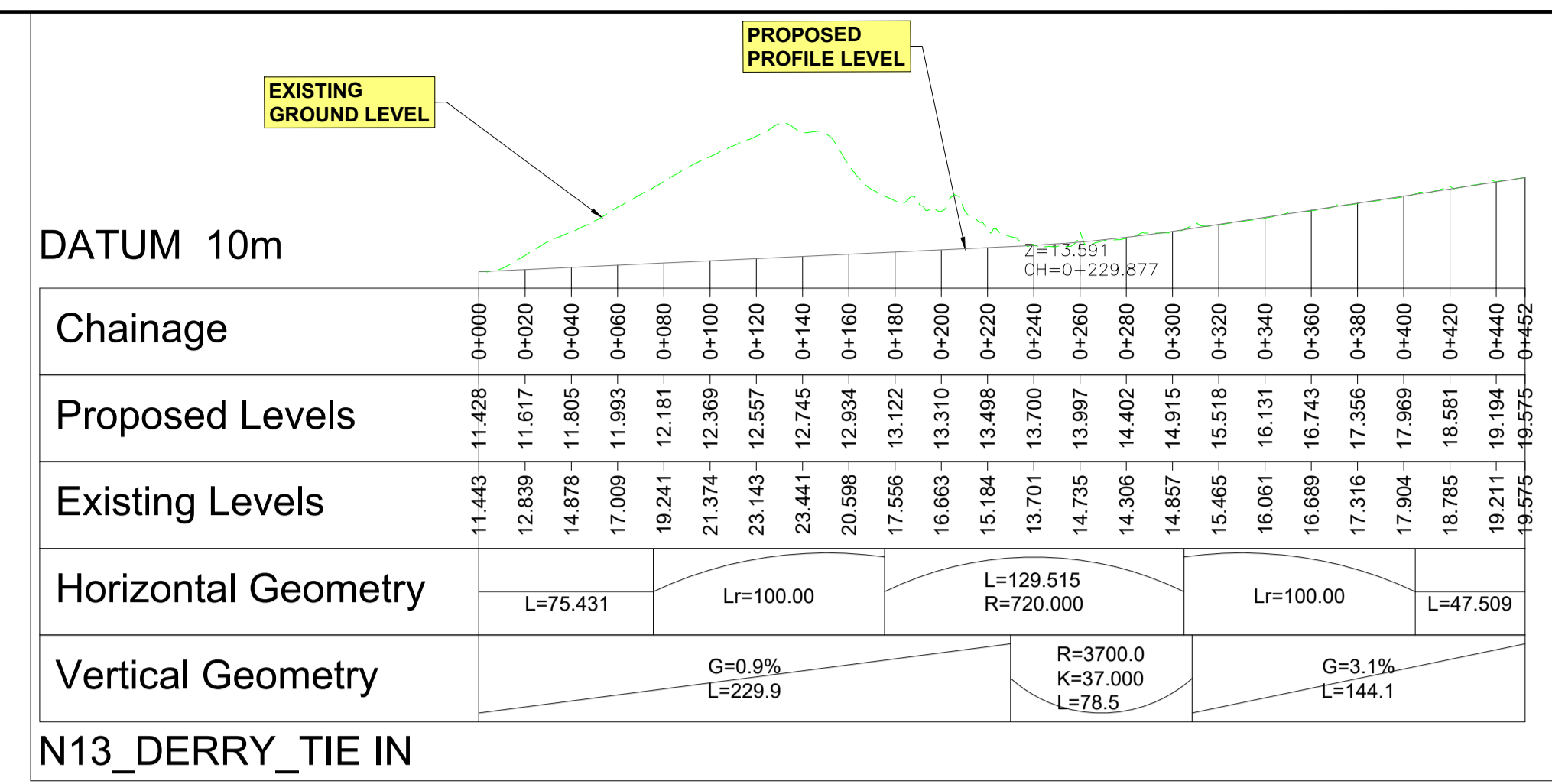


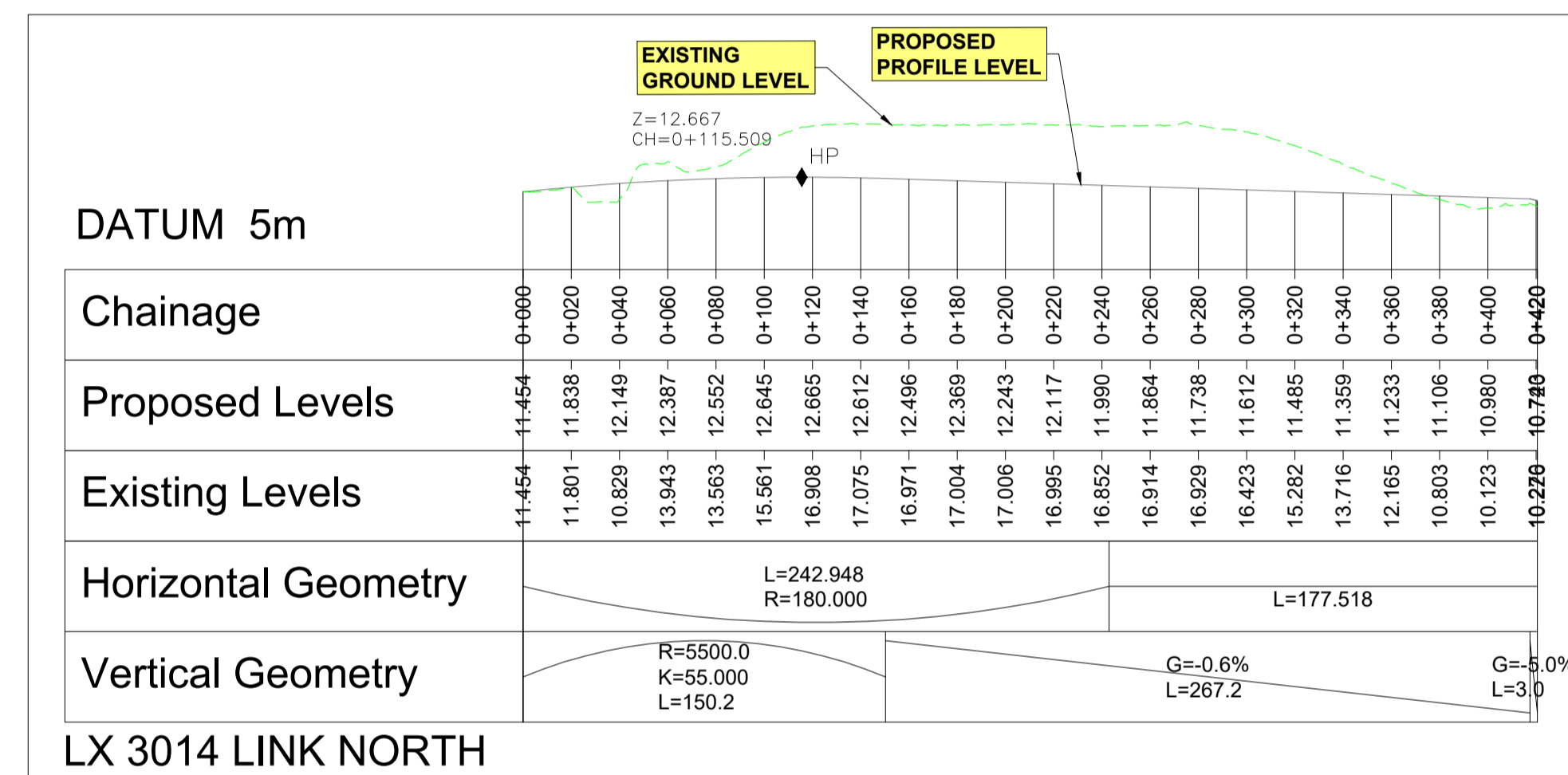
PLAN HORIZONTAL SCALE: 1:2500 @A1, 1:5000 @A3



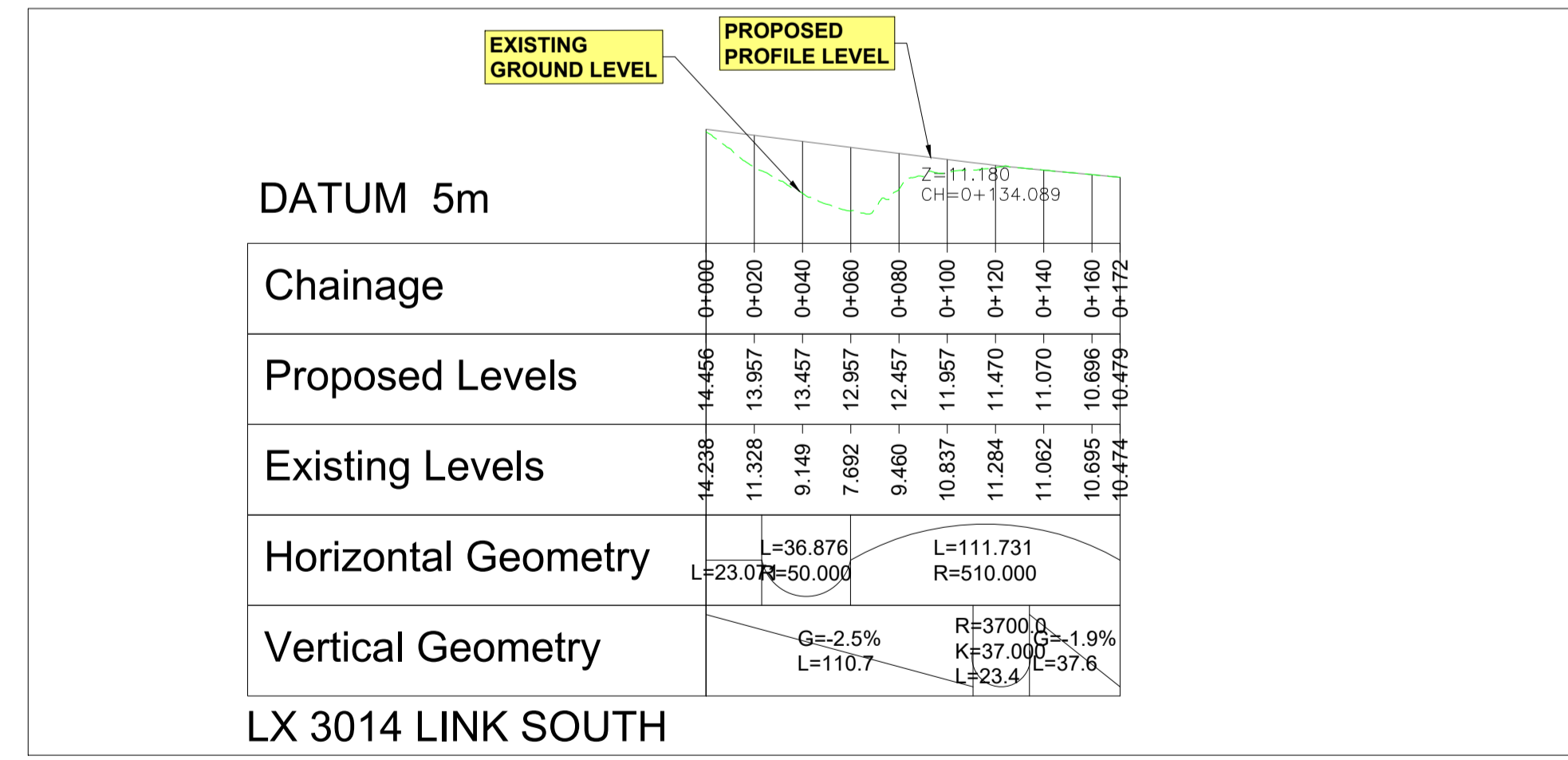
L1294 MANORCUNNINGHAM LOCAL ROAD



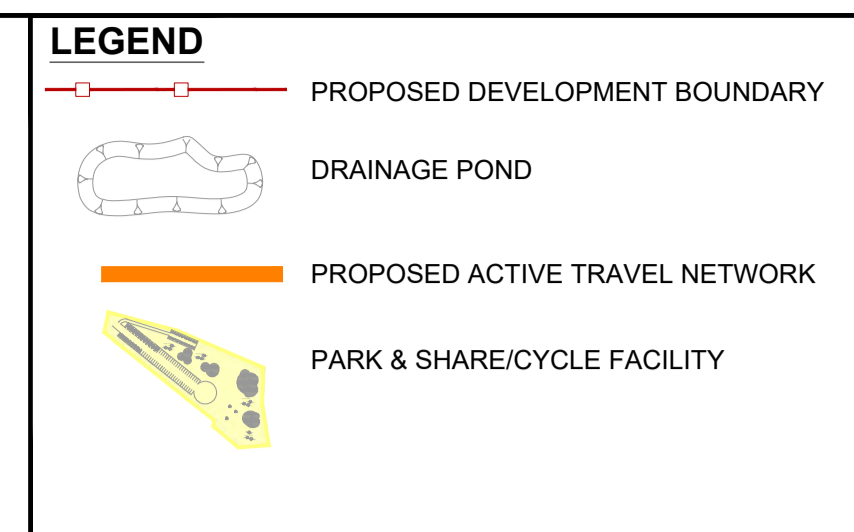
N13_DERRY_TIE IN



LX 3014 LINK NORTH



LX 3014 LINK SOUTH



PROFILE VERTICAL SCALE : 1:500 @A1, 1:1000 @A3 HORIZONTAL SCALE : 1:2500 @A1, 1:5000 @A3

CYAL50441196
© Taitte Éireann - Surveying

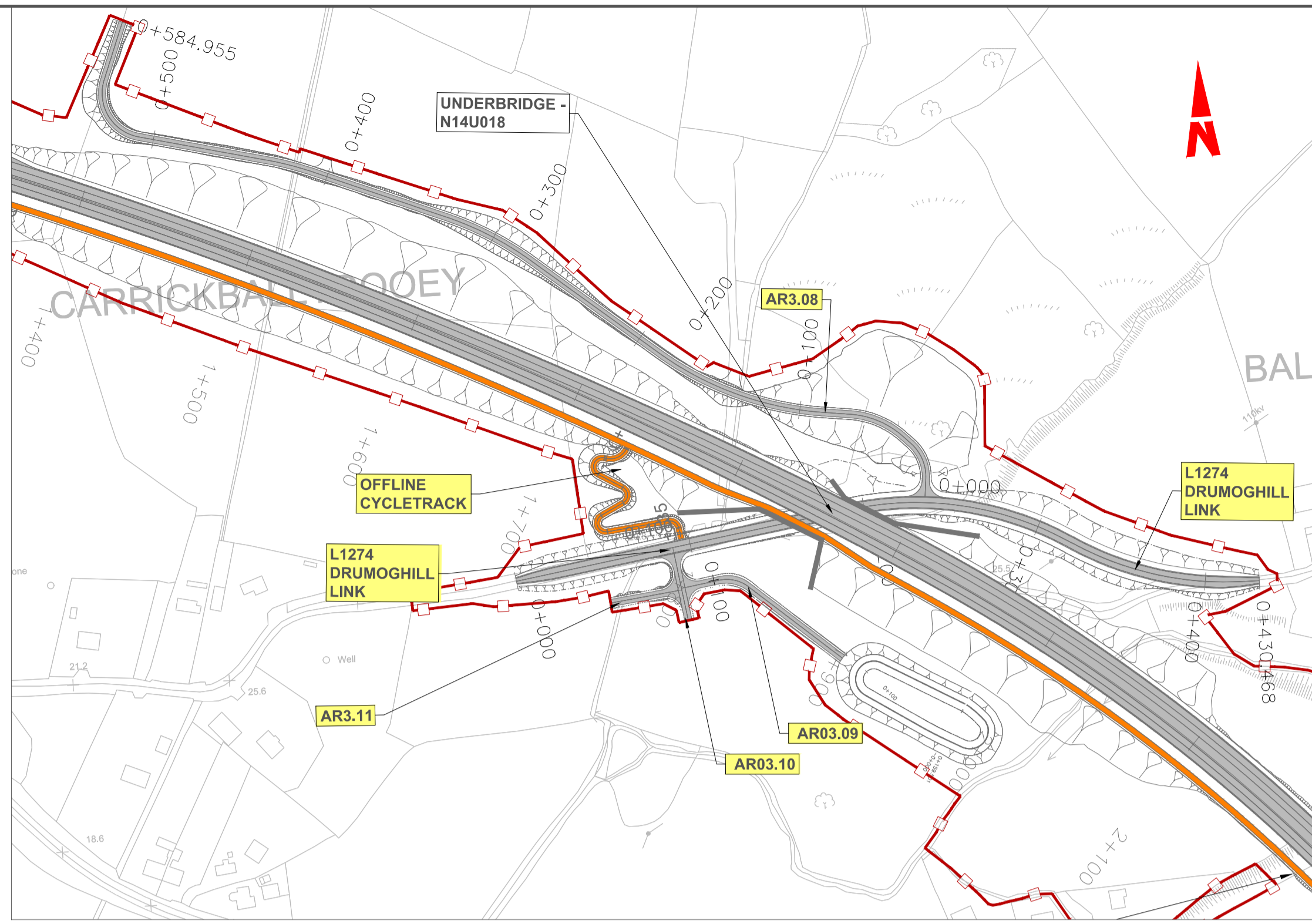


Notes
DO NOT SCALE. Use figured dimensions only. All levels are referred to Ordnance Survey Datum, Main Head.
This drawing is the property of Donegal County Council. It is a confidential document and must not be copied, used, or its contents divulged without prior written consent. This document should not be relied on or used in circumstances other than those for which it was originally prepared. Barry Transportation accepts no responsibility for this document to any other party other than the party by whom it was commissioned.

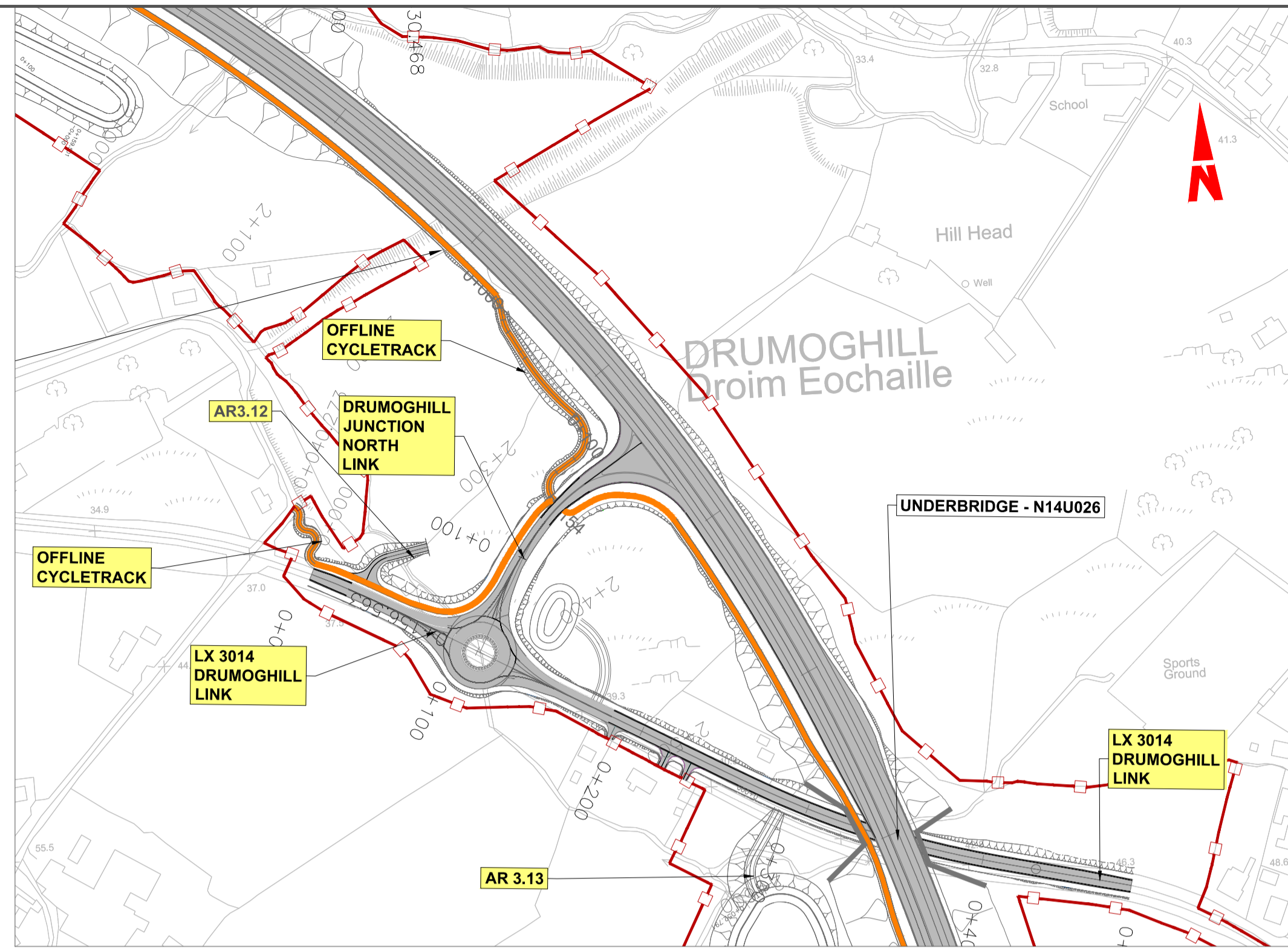
Rev.	Date	Drawn	Description	Ch'kd	Appr.
P01	22.12.25	MG	ISSUE FOR PLANNING	JMM	ED

Project Title: TEN-T PRIORITY ROUTE IMPROVEMENT PROJECT DONEGAL Section 3 - N14 Manorcunningham to Lifford/Strabane/A5 Link		Drawing Title: PLUCK JUNCTION & L1294 MANORCUNNINGHAM - PLAN AND PROFILE		Status: A3
Designed: DRU	Date: DEC 2025	Scale @ A1: 1:2500	EIAR Drawing Identifier: EIAR Drawing 4.9	Rev: P01
Drawn: MG	Scale @ A3: 1:5000	File Identifier: TT_Y16112-BT-1A-HSR-S3-DR-CH-01222		
Approved: ED	Sheet:			
Checked: JMM				

N:\gis\racine\local\01_P\Projects\Dublin\Projects\Hallowry\16 Projects\Y16112-BT-1A-HSR-S3-DR-CH-01123_Drumoghill_Plan_& Profile.dwg

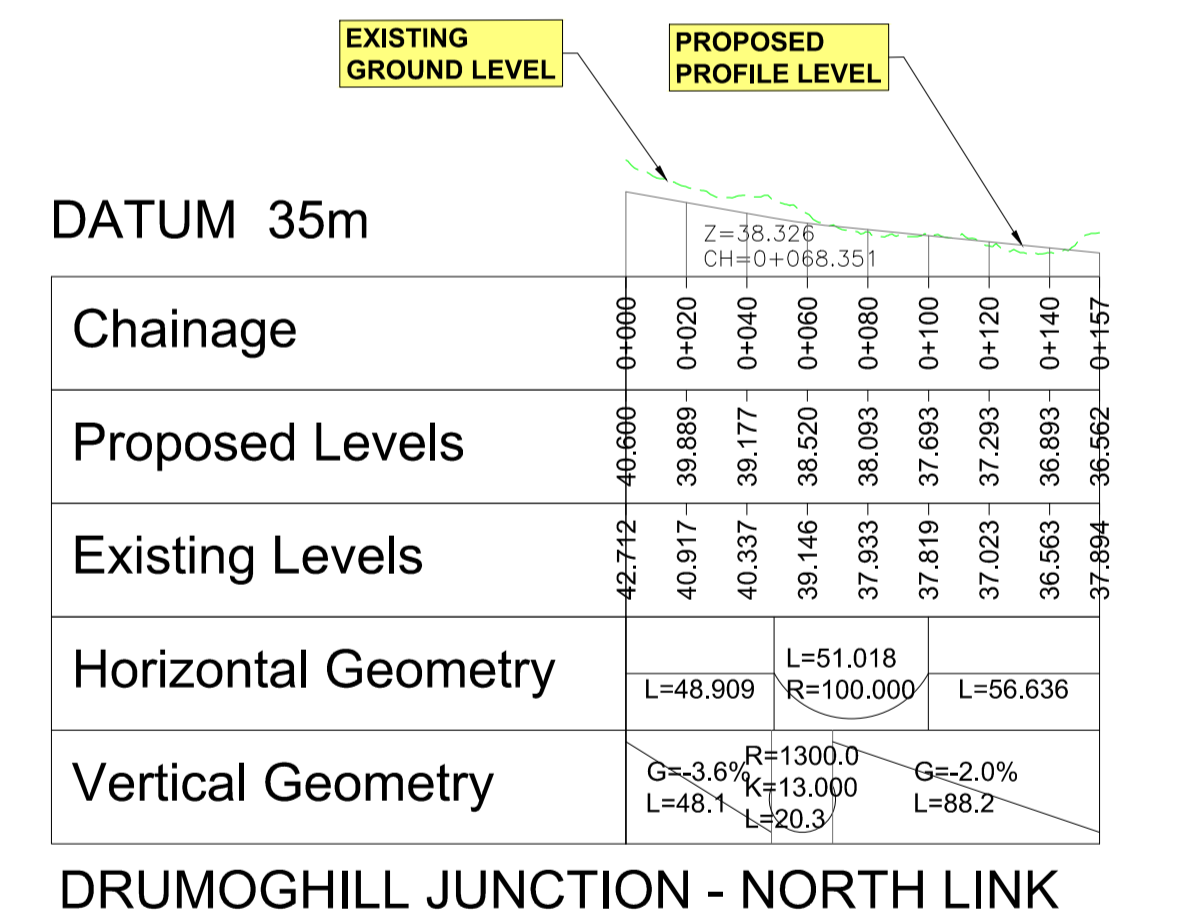
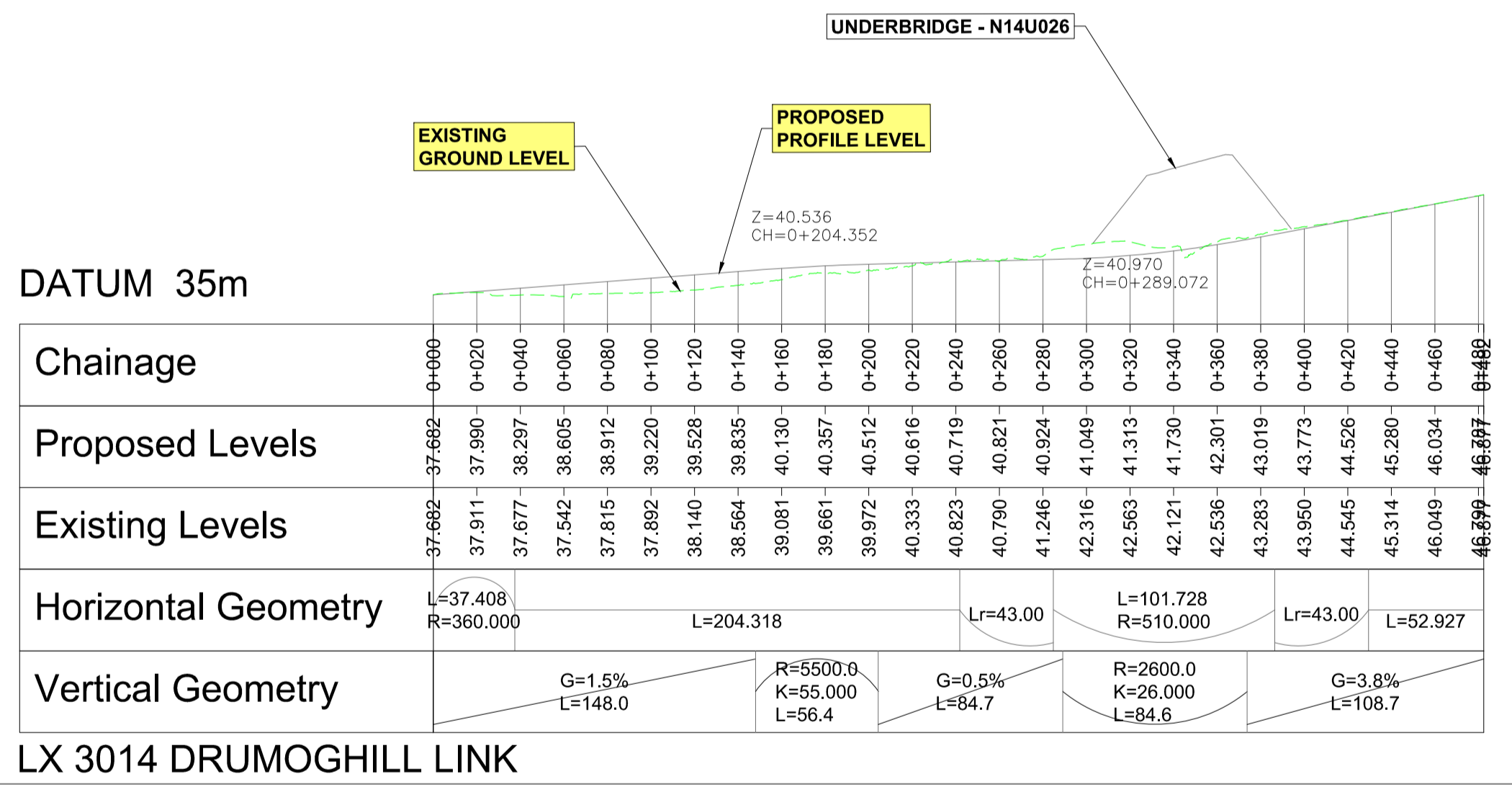
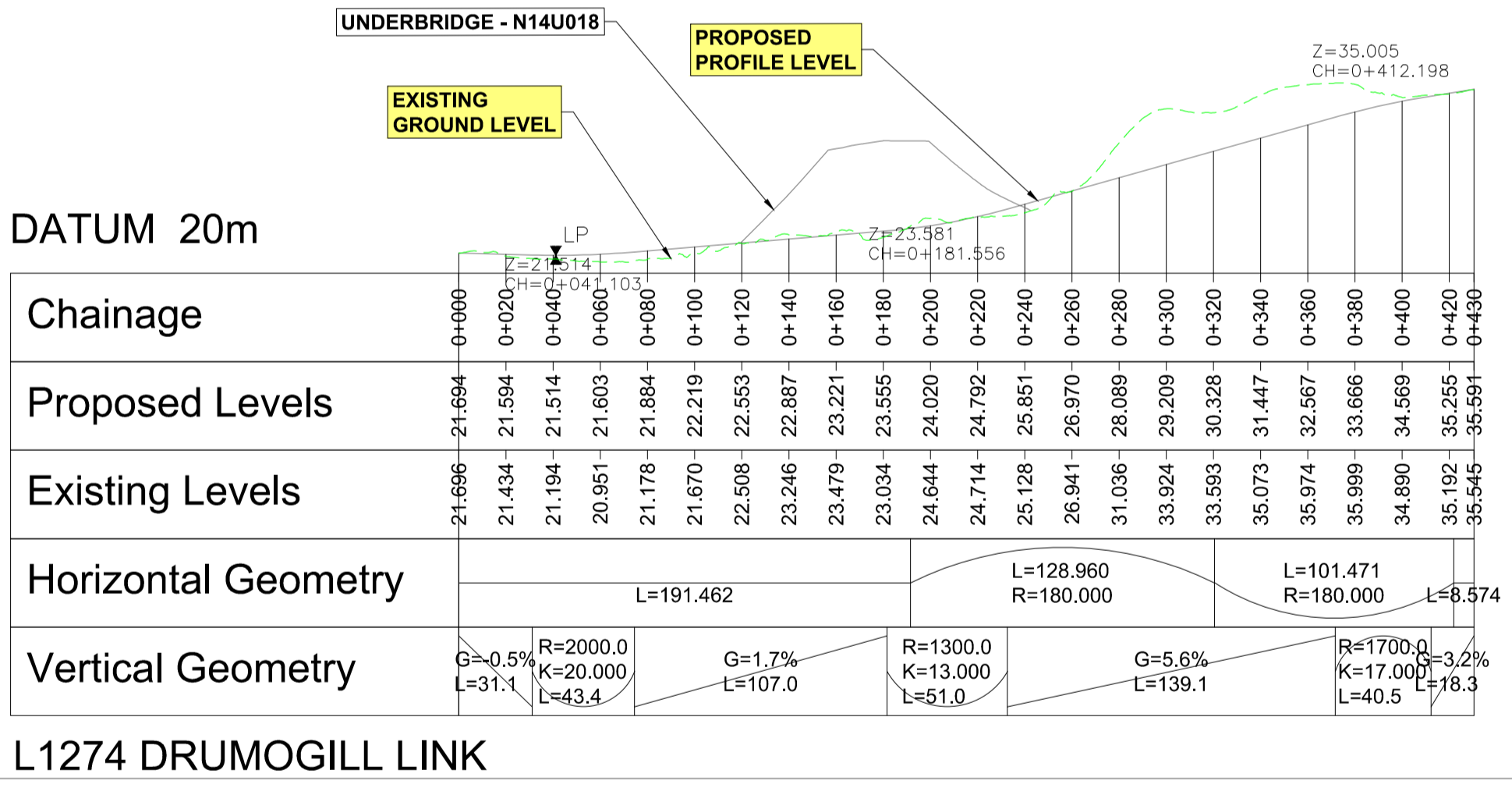


PLAN HORIZONTAL SCALE: 1:2500 @A1, 1:5000 @A3
 Scale Bar: 0.00m, 100m, 200m, 300m, 400m, 500m



LEGEND

- PROPOSED DEVELOPMENT BOUNDARY
- DRAINAGE POND
- PROPOSED ACTIVE TRAVEL NETWORK
- PARK & SHARE/CYCLE FACILITY



PROFILE VERTICAL SCALE : 1:500 @A1, 1:1000 @A3
 HORIZONTAL SCALE : 1:2500 @A1, 1:5000 @A3

CYAL50441196
 © Talte Éireann - Surveying

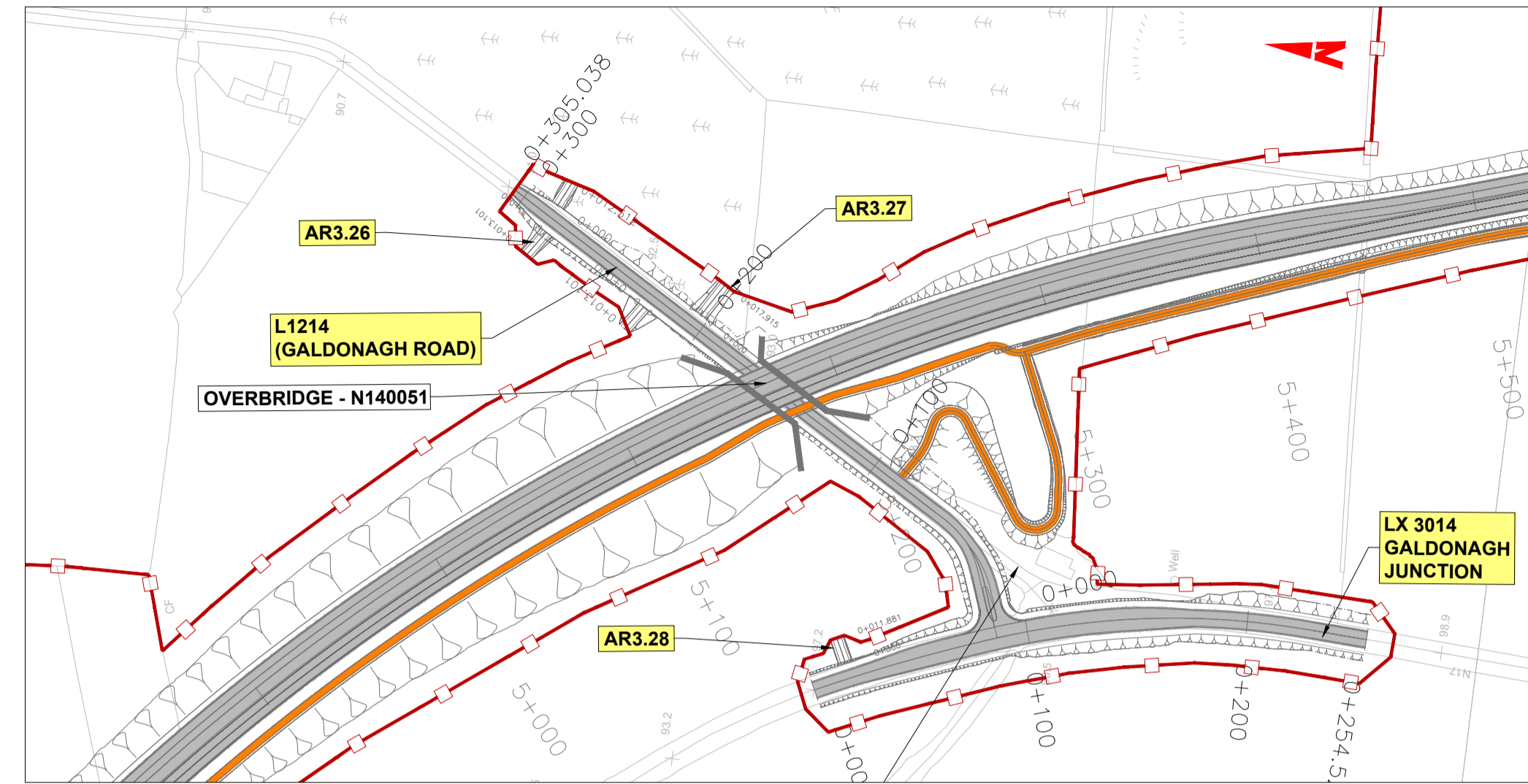
Notes
 DO NOT SCALE. Use figured dimensions only. All levels are referred to Ordnance Survey Datum, Mean Head.
 This drawing is the property of Donegal County Council. It is a confidential document and must not be copied, used, or its contents divulged without prior written consent. This document should not be relied on or used in circumstances other than those for which it was originally prepared. Barry Transportation accepts no responsibility for this document to any other party other than the party by whom it was commissioned.

Rev.	Date	Drawn	Description	Chk'd	Appr.
P01	22.12.25	MG	ISSUE FOR PLANNING	JMM	ED

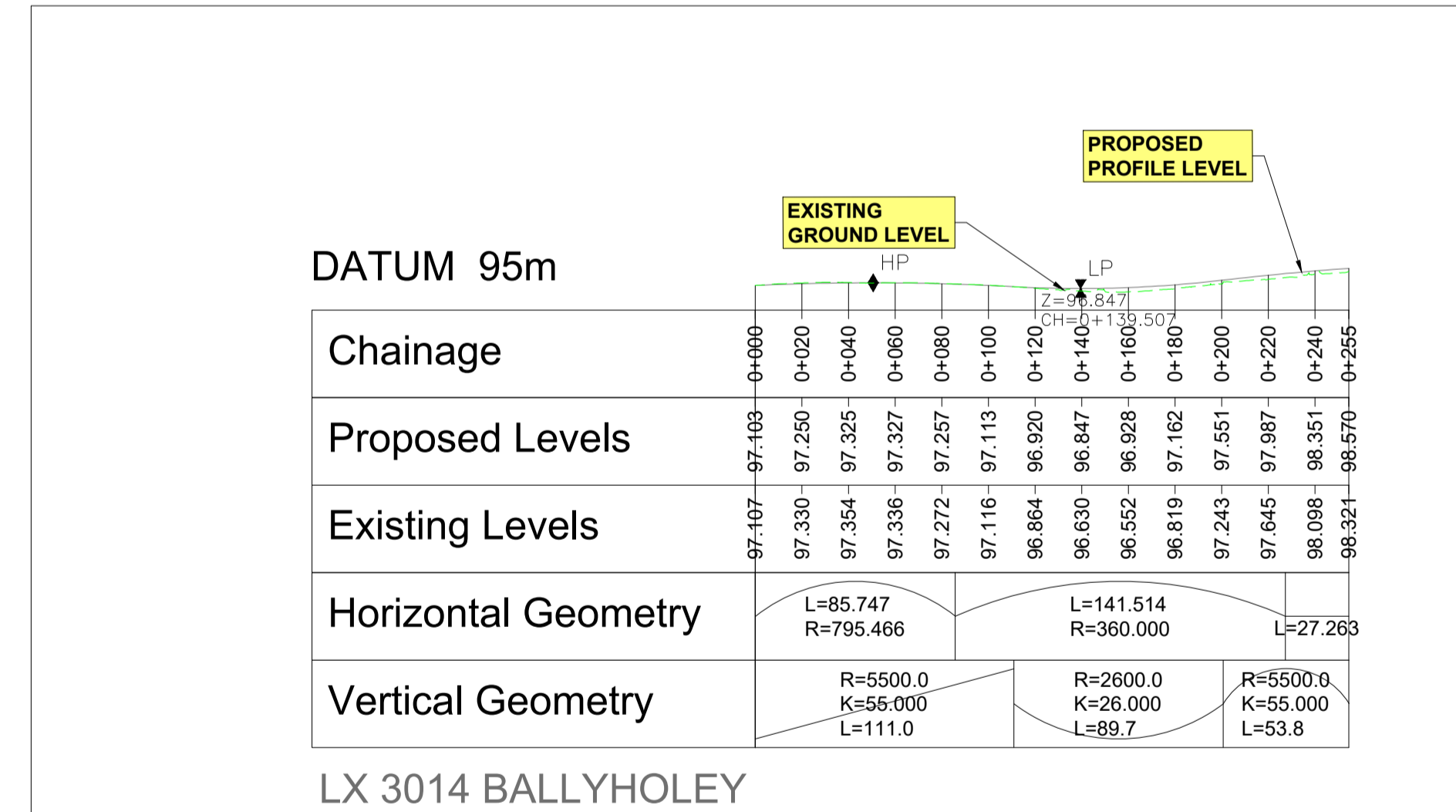
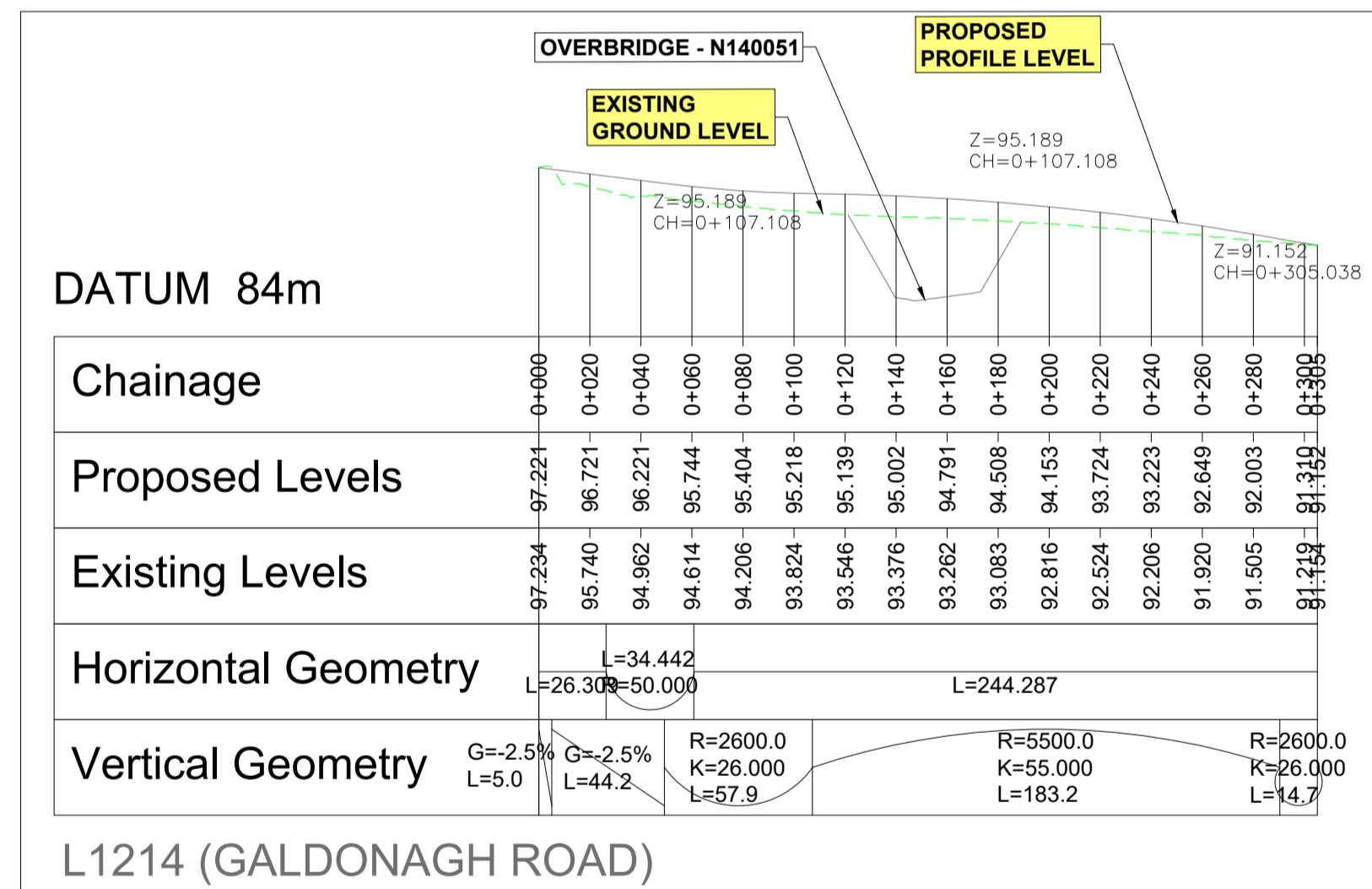

Project Title: TEN-T PRIORITY ROUTE IMPROVEMENT PROJECT DONEGAL Section 3 - N14 Manorcunningham to Lifford/Strabane/A5 Link		Drawing Title: DRUMOGHILL - PLAN AND PROFILE		Status: A3
Designed: DRU	Date: DEC 2025	EIAR Drawing Identifier:	Rev: P01	
Drawn: MG	Scale @ A1: 1:2500	EIAR Drawing 4.9		
Approved: ED	@ A3: 1:5000	File Identifier: TT_Y16112-BT-1A-HSR-S3-DR-CH-01123		
Checked: JMM	Sheet:			

LEGEND

- PROPOSED DEVELOPMENT BOUNDARY
- DRAINAGE POND
- PROPOSED ACTIVE TRAVEL NETWORK
- PARK & SHARE/CYCLE FACILITY



PLAN HORIZONTAL SCALE: 1:2500 @A1, 1:5000 @A3



PROFILE VERTICAL SCALE : 1:500 @A1, 1:1000 @A3
HORIZONTAL SCALE : 1:2500 @A1, 1:5000 @A3

CYAL50441196
© Talte Éireann - Surveying

Notes
DO NOT SCALE. Use figured dimensions only. All levels are referred to Ordnance Survey Datum, Mean Head.
This drawing is the property of Donegal County Council. It is a confidential document and must not be copied, used, or its contents divulged without prior written consent. This document should not be relied on or used in circumstances other than those for which it was originally prepared. Barry Transportation accepts no responsibility for this document to any other party other than the party by whom it was commissioned.

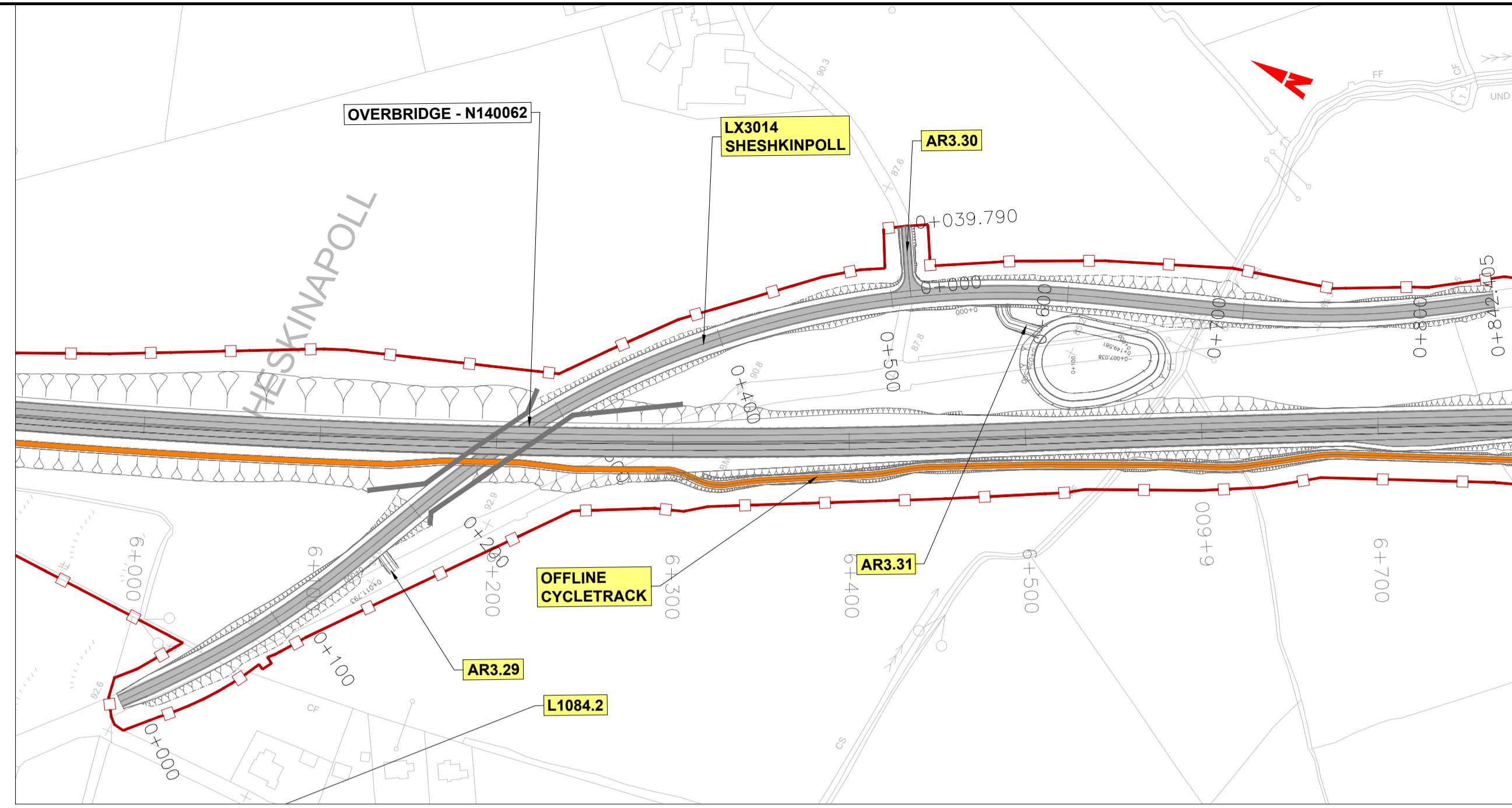
Rev.	Date	Drawn	Description	Chk'd	Appr.
P01	24.12.25	MG	ISSUE FOR PLANNING	JMM	ED

Project Title: TEN-T PRIORITY ROUTE IMPROVEMENT PROJECT DONEGAL Section 3 - N14 Manorcunningham to Lifford/Strabane/A5 Link			
Drawing Title: L1214 GALDONAGH & LX3014 BALLYHOLEY - PLAN AND PROFILE			Status: A3
Designed: DRU	Date: DEC 2025	EIAR Drawing Identifier:	
Drawn: MG	Scale @ A1: 1:2500	EIAR Drawing 4.9	
Approved: ED	@ A3: 1:5000	File Identifier: TT_Y16112-BT-1A-HSR-S3-DR-CH-01128	
Checked: JMM	Sheet:	Rev: P01	

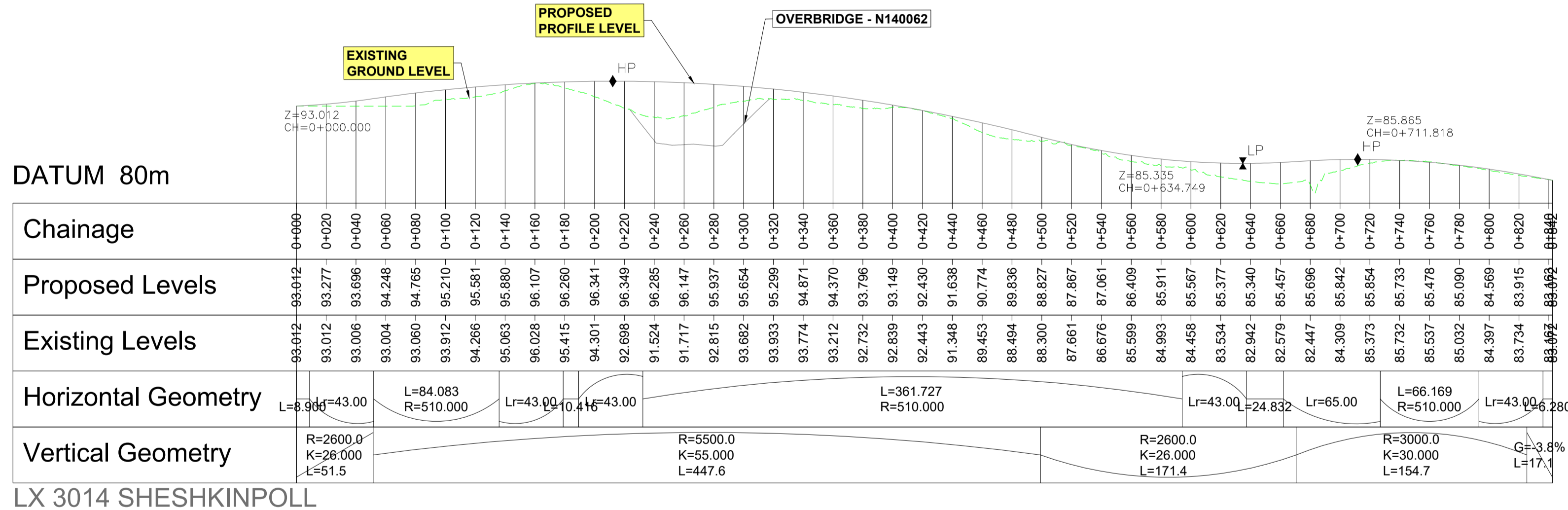

P:\Halcrow\Barry\Y16 Projects\Y16112 - TEN-T Priority Route Improvement\Project Donegal\Civil\DWG\Gantt_Y16112-BT-1A-HSR-S3-DR-CH-01128_L1214_Galdonagh_LX3014_P&P.dwg

LEGEND

- PROPOSED DEVELOPMENT BOUNDARY
- DRAINAGE POND
- PROPOSED ACTIVE TRAVEL NETWORK
- PARK & SHARE/CYCLE FACILITY



PLAN HORIZONTAL SCALE: 1:2500 @A1, 1:5000 @A3



LX 3014 SHESHKINPOLL

PROFILE VERTICAL SCALE : 1:500 @A1, 1:1000 @A3 HORIZONTAL SCALE : 1:2500 @A1, 1:5000 @A3

CYAL50441196 © Talte Éireann - Surveying

Notes
DO NOT SCALE, use figured dimensions only. All levels are referred to Ordnance Survey Datum, Mean Head.
This drawing is the property of Donegal County Council. It is a confidential document and must not be copied, used, or its contents divulged without prior written consent. This document should not be relied on or used in circumstances other than those for which it was originally prepared. Barry Transportation accepts no responsibility for this document to any other party other than the party by whom it was commissioned.

Rev.	Date	Drawn	Description	Chk'd	Appr.
P01	24.12.25	MG	ISSUE FOR PLANNING	JMM	ED

Project Title: TEN-T PRIORITY ROUTE IMPROVEMENT PROJECT DONEGAL Section 3 - N14 Manorcunningham to Lifford/Strabane/A5 Link

Drawing Title: LX 3014 SHESHKINPOLL - PLAN AND PROFILE

Status: A3

Designed: DRU Date: DEC 2025 EIA Drawing Identifier: Rev: P01
 Drawn: MG Scale @ A1: 1:2500 EIA Drawing 4.9
 Approved: ED @ A3: 1:5000 File Identifier: TT_Y16112-BT-1A-HSR-S3-DR-CH-01130
 Checked: JMM Sheet:

P:\Halcrow\Barr\Y16 Projects\Y16112 - TEN-T Priority Route Improvement Project Donegal\Civil-CAD\WIP\Prelim Design\CIV\DWG\Gantt_Y16112-BT-1A-HSR-S3-DR-CH-01130_LX_3014_Sheshkinpoll_Plan_&_Profile.dwg

DATUM 73m


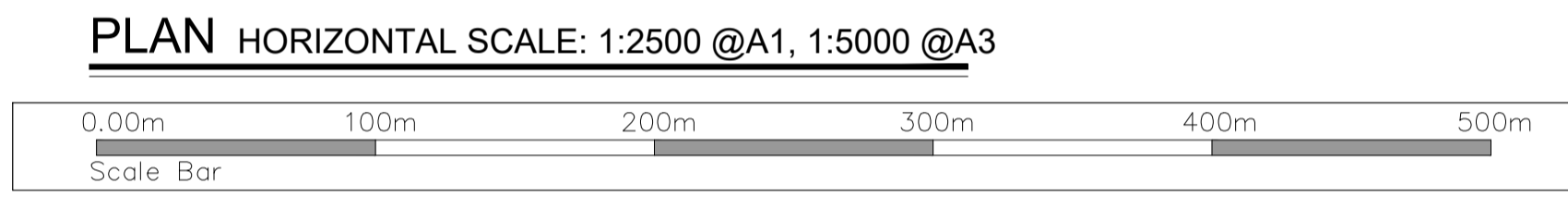
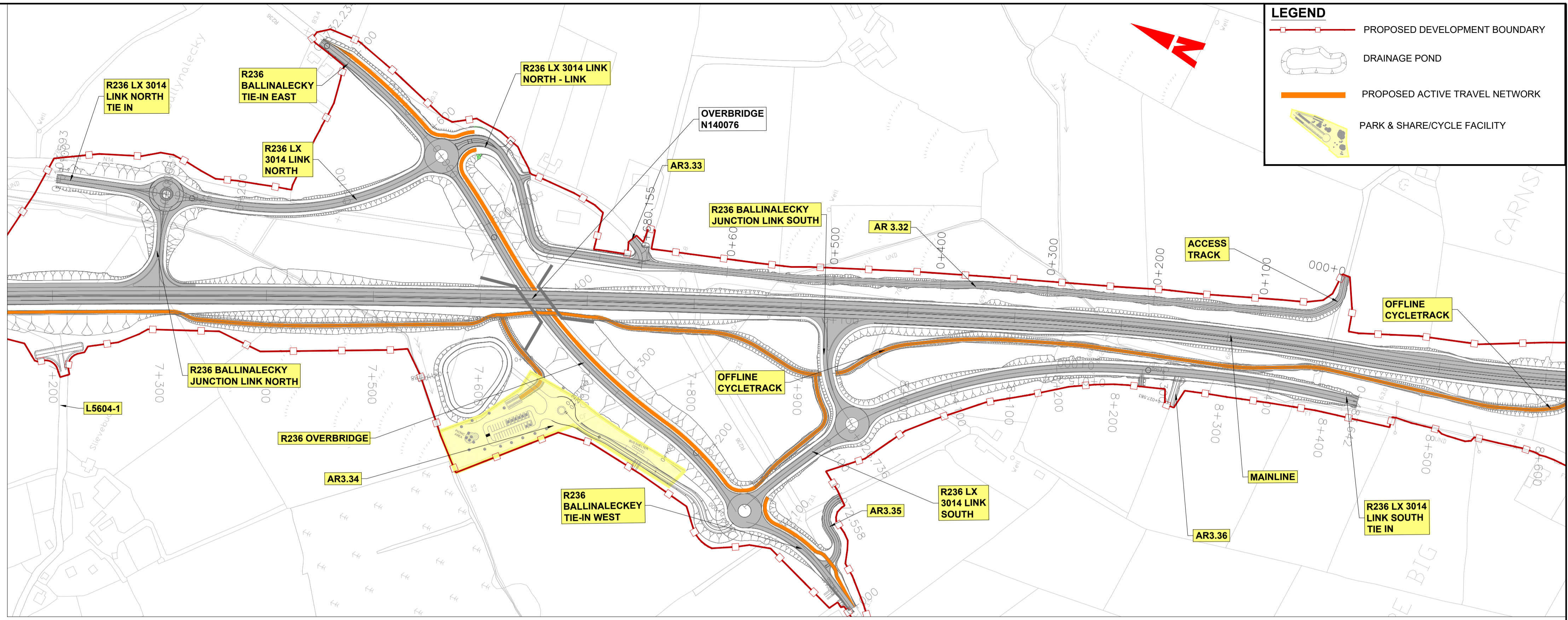
Chainage	0+000	0+020	0+040	0+060	0+080	0+100	0+120	0+140	0+160	0+180	0+200	0+220	0+240	0+260	0+269
Proposed Levels	77.919	77.519	77.119	76.719	76.319	75.920	75.519	75.119	74.719	74.319	73.920	73.519	73.119	72.719	72.319
Existing Levels	76.999	76.570	76.141	75.712	75.283	74.854	74.425	73.996	73.567	73.138	72.709	72.280	71.851	71.422	70.993
Horizontal Geometry	L=158.132 R=255.000				L=86.000				L=24.418						
Vertical Geometry	G=-2.0% L=97.2				R=2600.0 K=26.000 L=104.0				G=2.0% L=67.3						

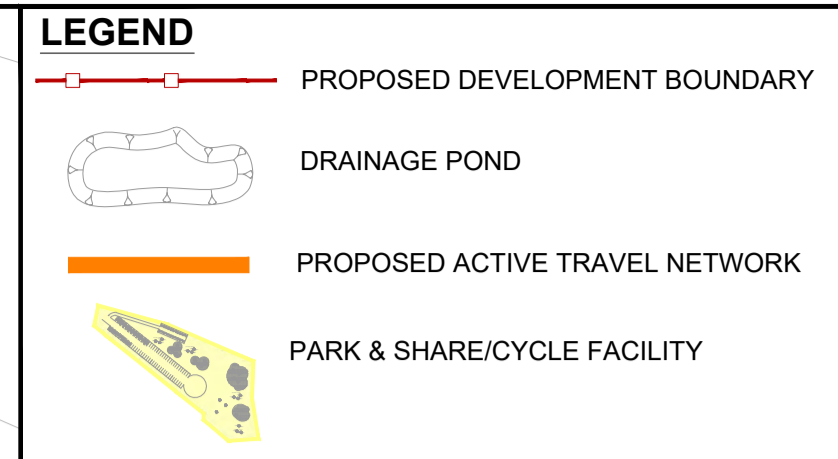
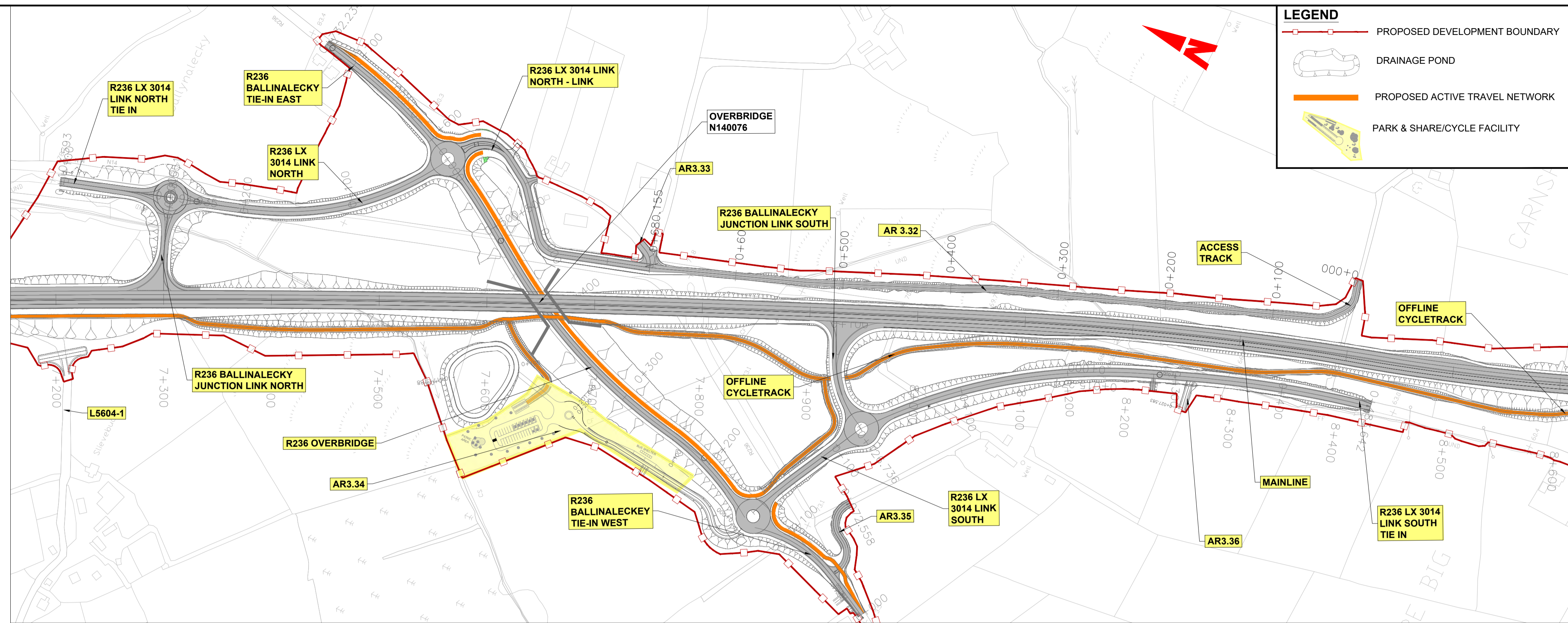
R236 LX 3014 LINK NORTH

DATUM 70m

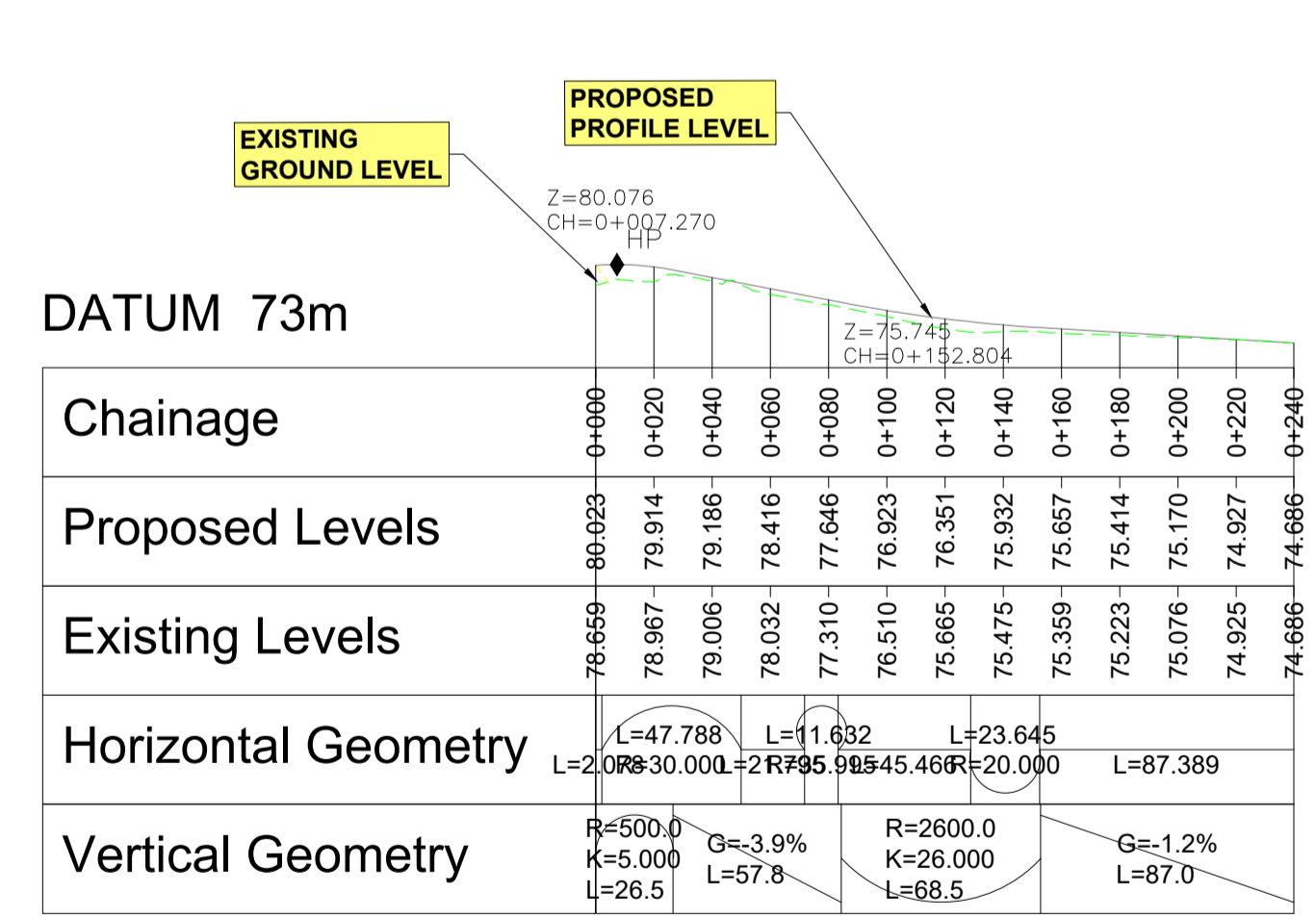
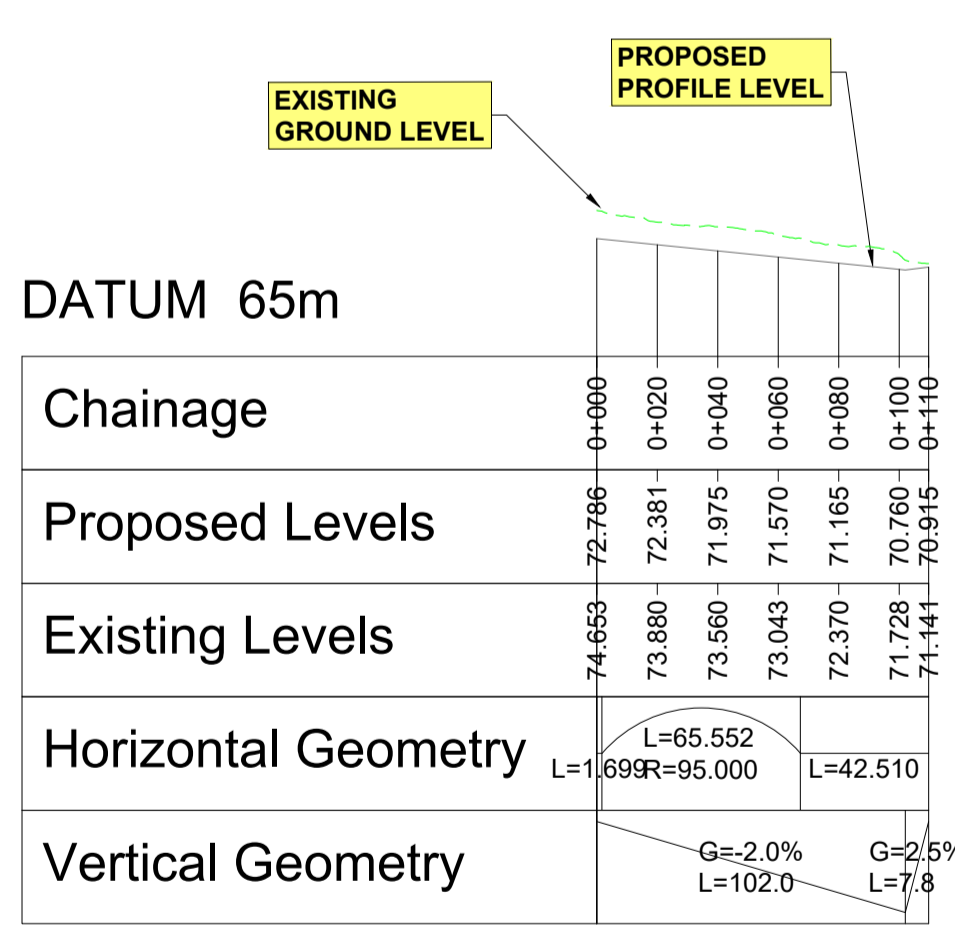
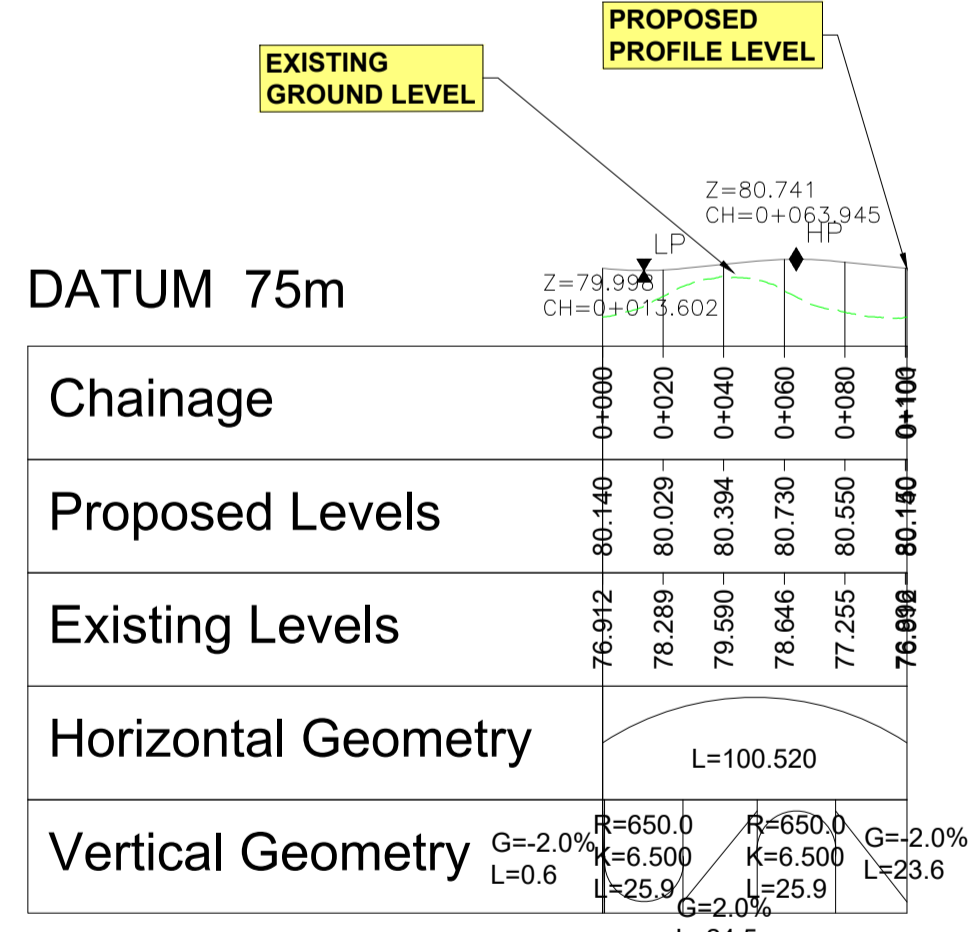
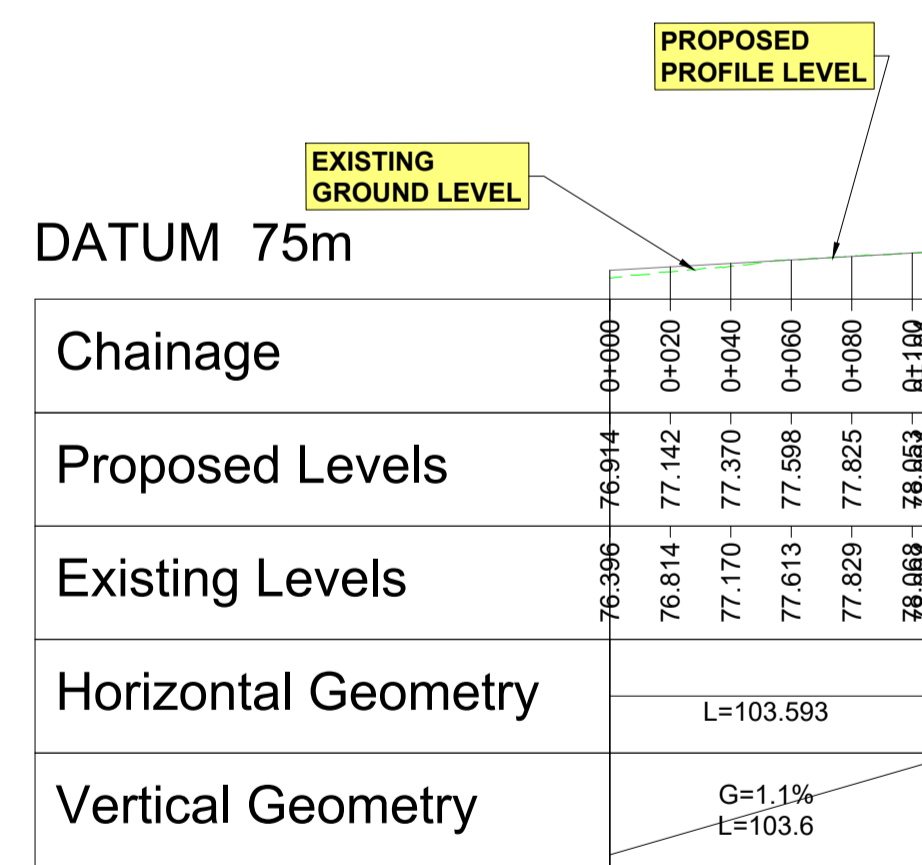
Chainage	0+000	0+020	0+040	0+060	0+080	0+095
Proposed Levels	79.559	79.101	78.701	78.301	77.901	77.602
Existing Levels	76.627	76.200	75.773	75.346	74.919	74.492
Horizontal Geometry	L=29.328 R=255.000		L=35.343 R=255.000		L=30.269 R=255.000	
Vertical Geometry	G=-2.5% L=11.8		G=-2.0% L=83.2			

R236 BALLINALECKY JUNCTION LINK NORTH A





PLAN HORIZONTAL SCALE: 1:2500 @A1, 1:5000 @A3



CYAL50441196
© Talte Éireann - Surveying

PROFILE VERTICAL SCALE : 1:500 @A1, 1:1000 @A3
HORIZONTAL SCALE : 1:2500 @A1, 1:5000 @A3



Notes
DO NOT SCALE. Use figured dimensions only. All levels are referred to Ordnance Survey Datum, Mean Head.
This drawing is the property of Donegal County Council. It is a confidential document and must not be copied, used, or its contents divulged without prior written consent. This document should not be relied on or used in circumstances other than those for which it was originally prepared. Barry Transportation accepts no responsibility for this document to any other party other than the party by whom it was commissioned.

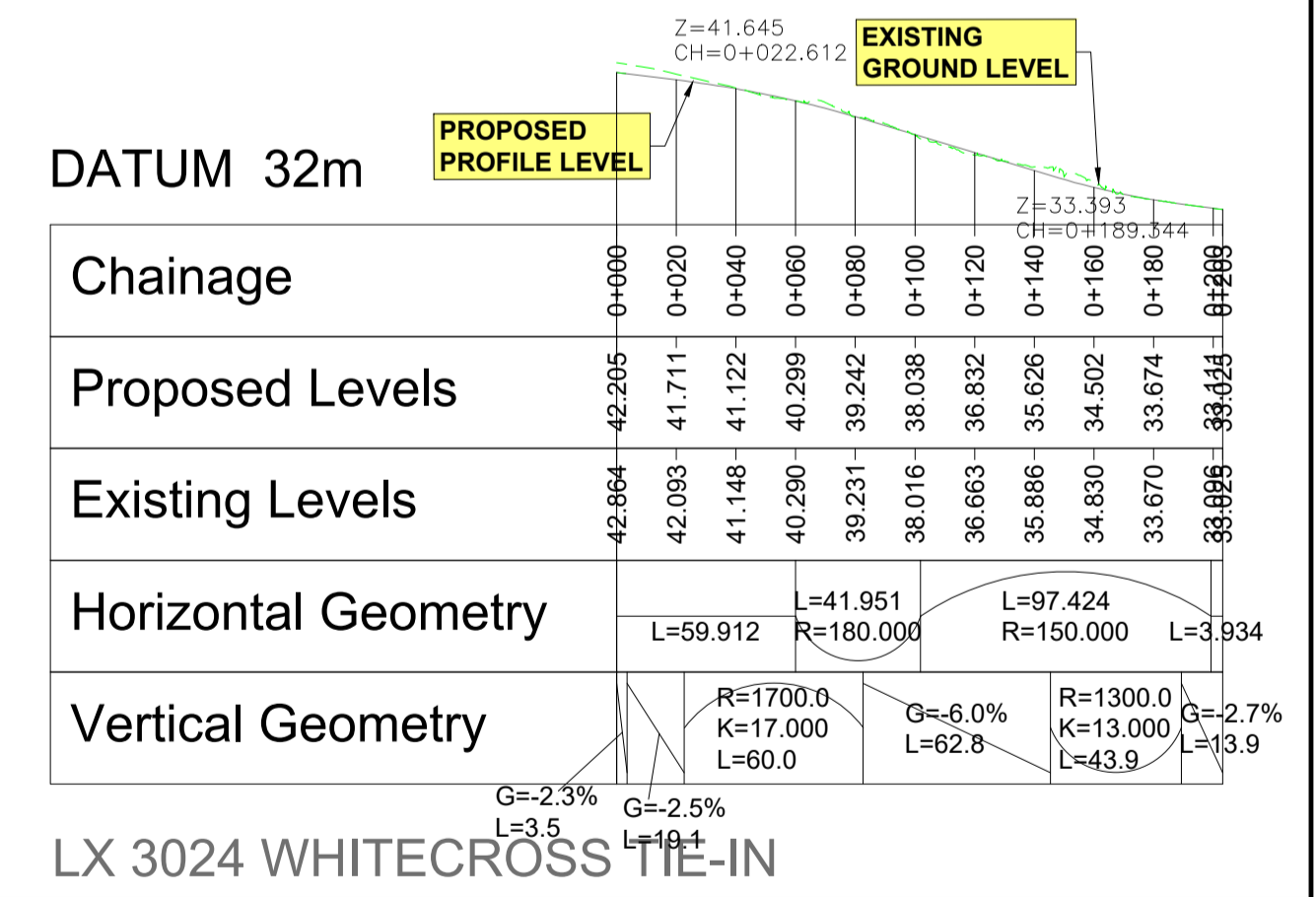
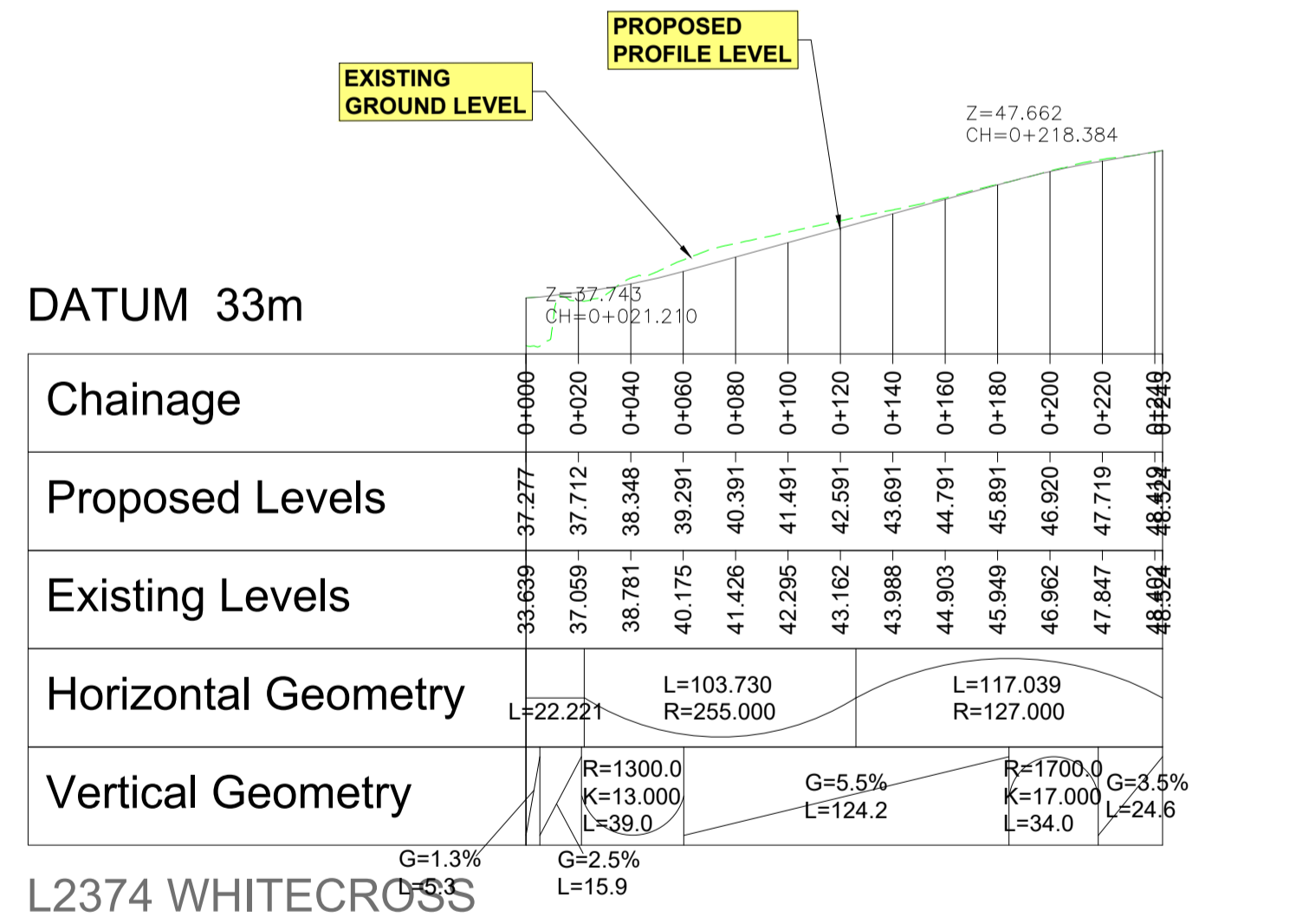
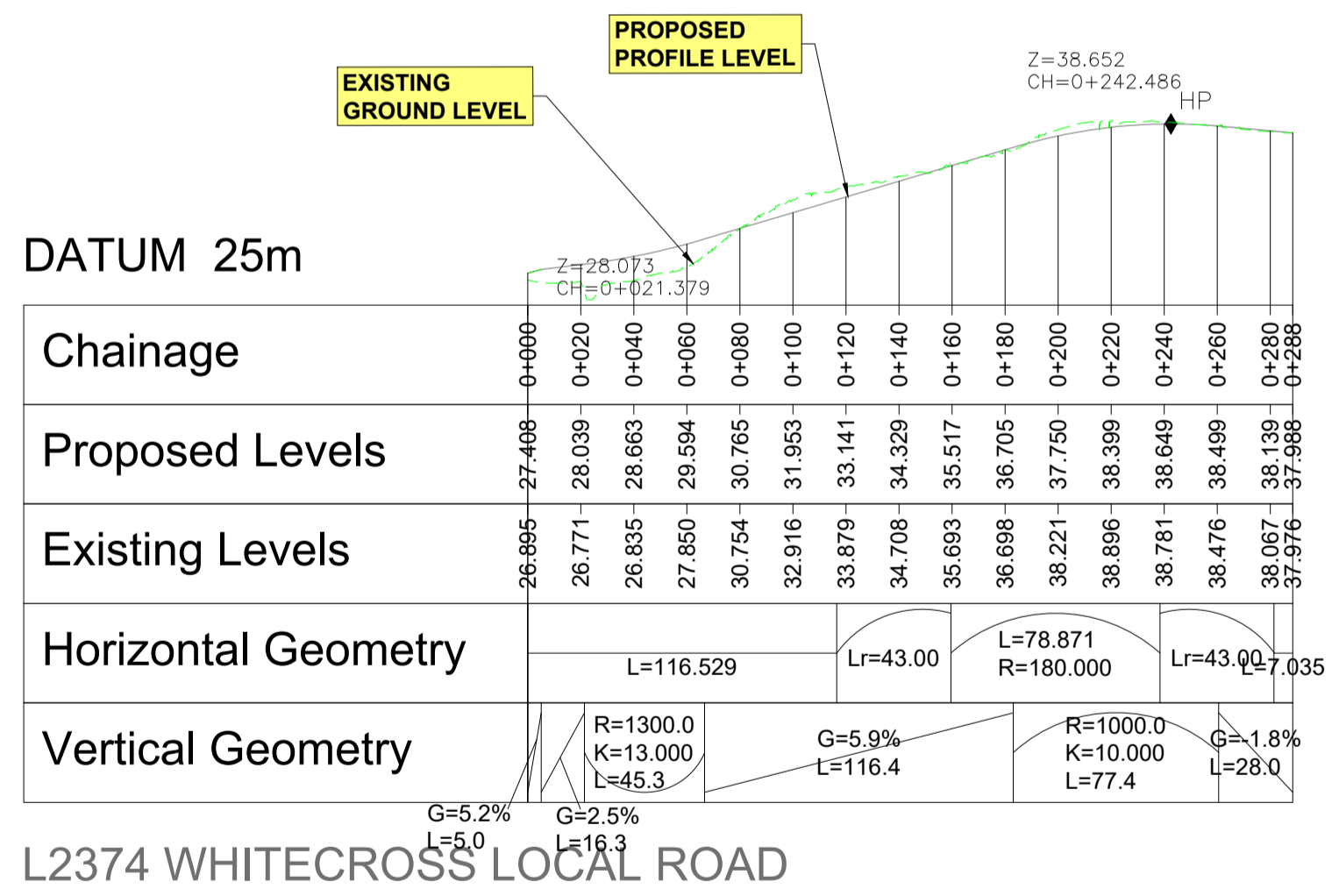
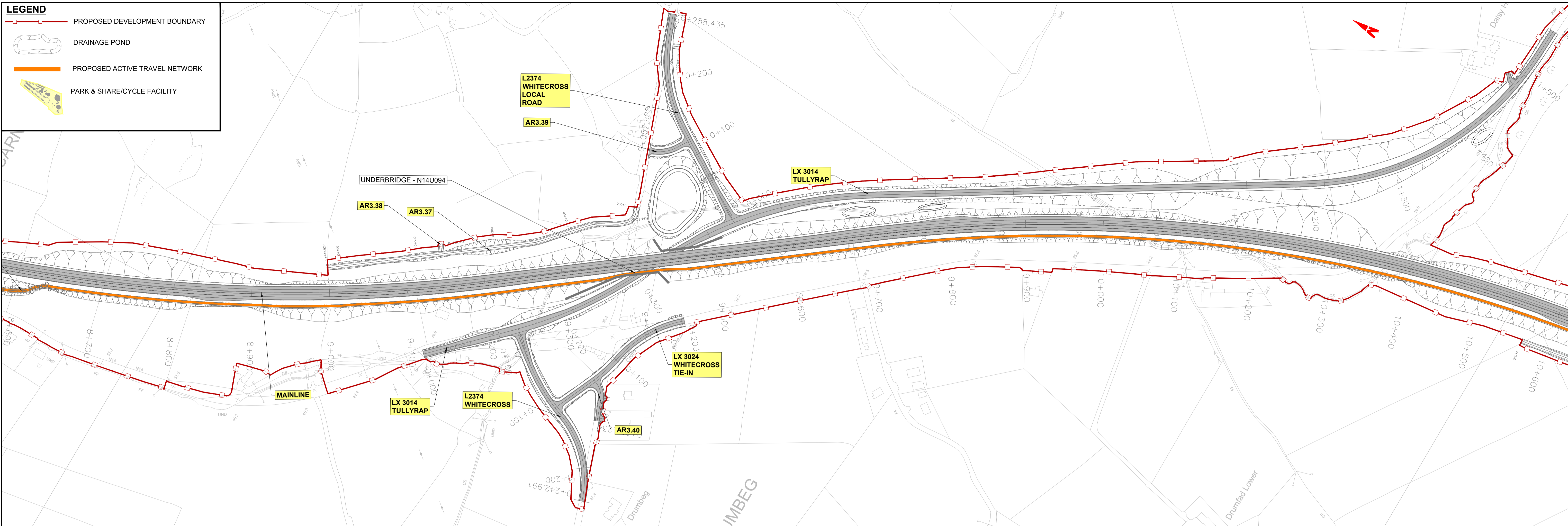
Rev.	Date	Drawn	Description	Chk'd	Appr.
P01	24.12.25	MG	ISSUE FOR PLANNING	JMM	ED

Project Title: TEN-T PRIORITY ROUTE IMPROVEMENT PROJECT DONEGAL Section 3 - N14 Manorcunningham to Lifford/Strabane/A5 Link		Drawing Title: R236 BALLINALECKY - PLAN AND PROFILE		Status: A3
Designed: DRU	Date: DEC 2025	Scale @ A1: 1:2500	Scale @ A3: 1:5000	Rev: P01
Drawn: MG	Scale @ A1: 1:2500	Scale @ A3: 1:5000	File Identifier: TT_Y16112-BT-1A-HSR-S3-DR-CH-01262_2	
Approved: ED	Scale @ A1: 1:2500	Scale @ A3: 1:5000		
Checked: JMM	Sheet: Sheet 2 of 2			

P:\Halcrow\Barr\Y16112 - TEN-T Priority Route Improvement Project Donegal\Civil-CAD\WIP\Prelim Design\CIV\DWG\GstT_Y16112-BT-1A-HSR-S3-DR-CH-01262_R236_Ballinalecky_Plan_& Profile.dwg

LEGEND

- PROPOSED DEVELOPMENT BOUNDARY
- DRAINAGE POND
- PROPOSED ACTIVE TRAVEL NETWORK
- PARK & SHARE/CYCLE FACILITY



CYAL50441196
© Taite Éireann - Surveying

PROFILE VERTICAL SCALE : 1:500 @A1, 1:1000 @A3
HORIZONTAL SCALE : 1:2500 @A1, 1:5000 @A3

Bonneagar Iompair Éireann
Transport Infrastructure Ireland

Rialtas na hÉireann
Government of Ireland

Tionscadal Éireann
Project Ireland
2020

Comhairle Contae
Dhúna na nGall
Donegal County Council

Donegal
NRO
Oifis Boicéim na nGall
Dhúna na nGall

Comhairle Contae
Dhúna na nGall
Donegal County Council

BARRY
TRANSPORTATION

Notes
DO NOT SCALE. Use figured dimensions only. All levels are referred to Ordnance Survey Datum, Mean Head.
This drawing is the property of Donegal County Council. It is a confidential document and must not be copied, used, or its contents divulged without prior written consent. This document should not be relied on or used in circumstances other than those for which it was originally prepared. Barry Transportation accepts no responsibility for this document to any other party other than the party by whom it was commissioned.

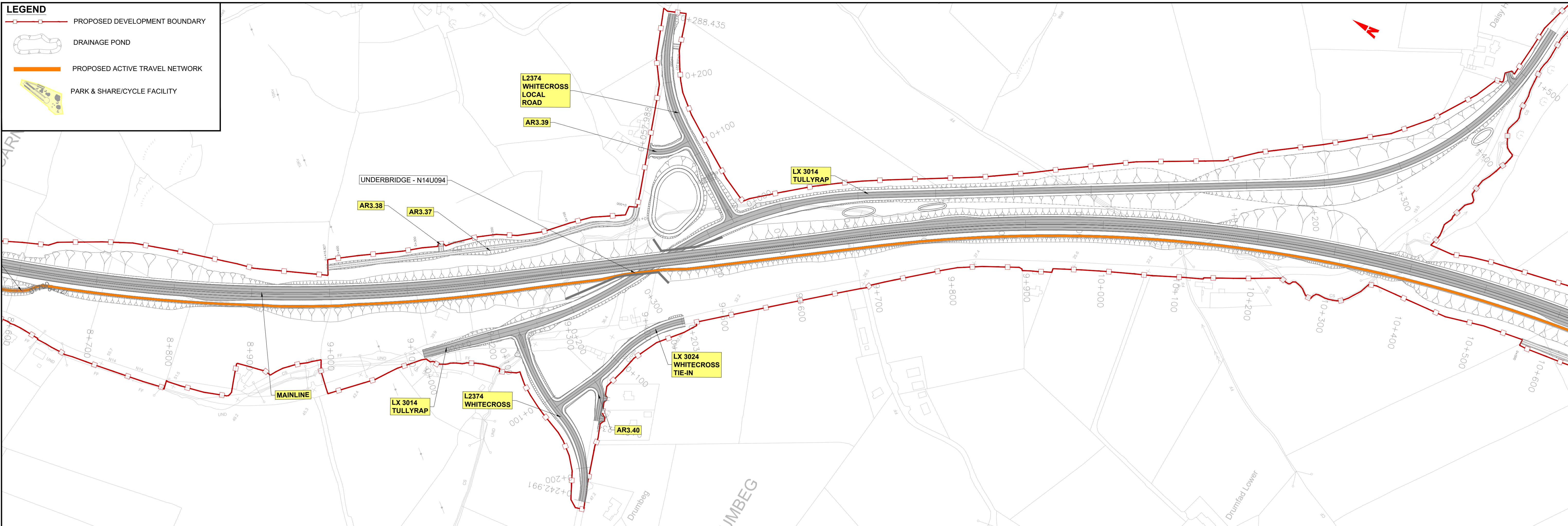
Rev.	Date	Drawn	Description	Chk'd	Appr.
P01	24.12.25	MG	ISSUE FOR PLANNING	JMM	ED

Project Title: TEN-T PRIORITY ROUTE IMPROVEMENT PROJECT DONEGAL Section 3 - N14 Manorcunningham to Lifford/Strabane/A5 Link		Drawing Title: WHITECROSS - PLAN AND PROFILE		Status: A3
Designed: DRU	Date: DEC 2025	EIAR Drawing Identifier:		Rev: P01
Drawn: MG	Scale @ A1: 1:2500	EIAR Drawing 4.9		
Approved: ED	@ A3: 1:5000	File Identifier:		
Checked: JMM	Sheet:	TT_Y16112-BT-1A-HSR-S3-DR-CH-01269		

P:\Halcrow\Y16 Projects\Y16112 - TEN-T Priority Route Improvement Project Donegal\CAD\WIP\Prelim Design\CIV\DWG\GISTT_Y16112-BT-1A-HSR-S3-DR-CH-01269_Whitecross_Plan_& Profile.dwg

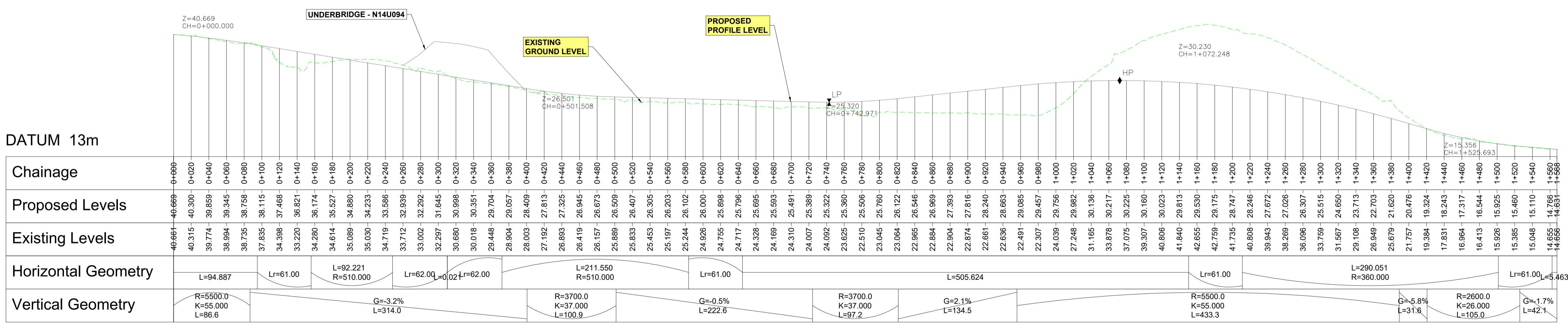
LEGEND

- PROPOSED DEVELOPMENT BOUNDARY
- DRAINAGE POND
- PROPOSED ACTIVE TRAVEL NETWORK
- PARK & SHARE/CYCLE FACILITY



PLAN HORIZONTAL SCALE: 1:2500 @A1, 1:5000 @A3

Scale Bar: 0.00m, 100m, 200m, 300m, 400m, 500m



LX 3014 TULLYRAP

VERTICAL SCALE : 1:500 @A1, 1:1000 @A3
HORIZONTAL SCALE : 1:2500 @A1, 1:5000 @A3

CYAL50441196
© Taite Éireann - Surveying



Notes
DO NOT SCALE. Use figured dimensions only. All levels are referred to Ordnance Survey Datum, Mean Head.
This drawing is the property of Donegal County Council. It is a confidential document and must not be copied, used, or its contents divulged without prior written consent. This document should not be relied on or used in circumstances other than those for which it was originally prepared. Barry Transportation accepts no responsibility for this document to any other party other than the party by whom it was commissioned.

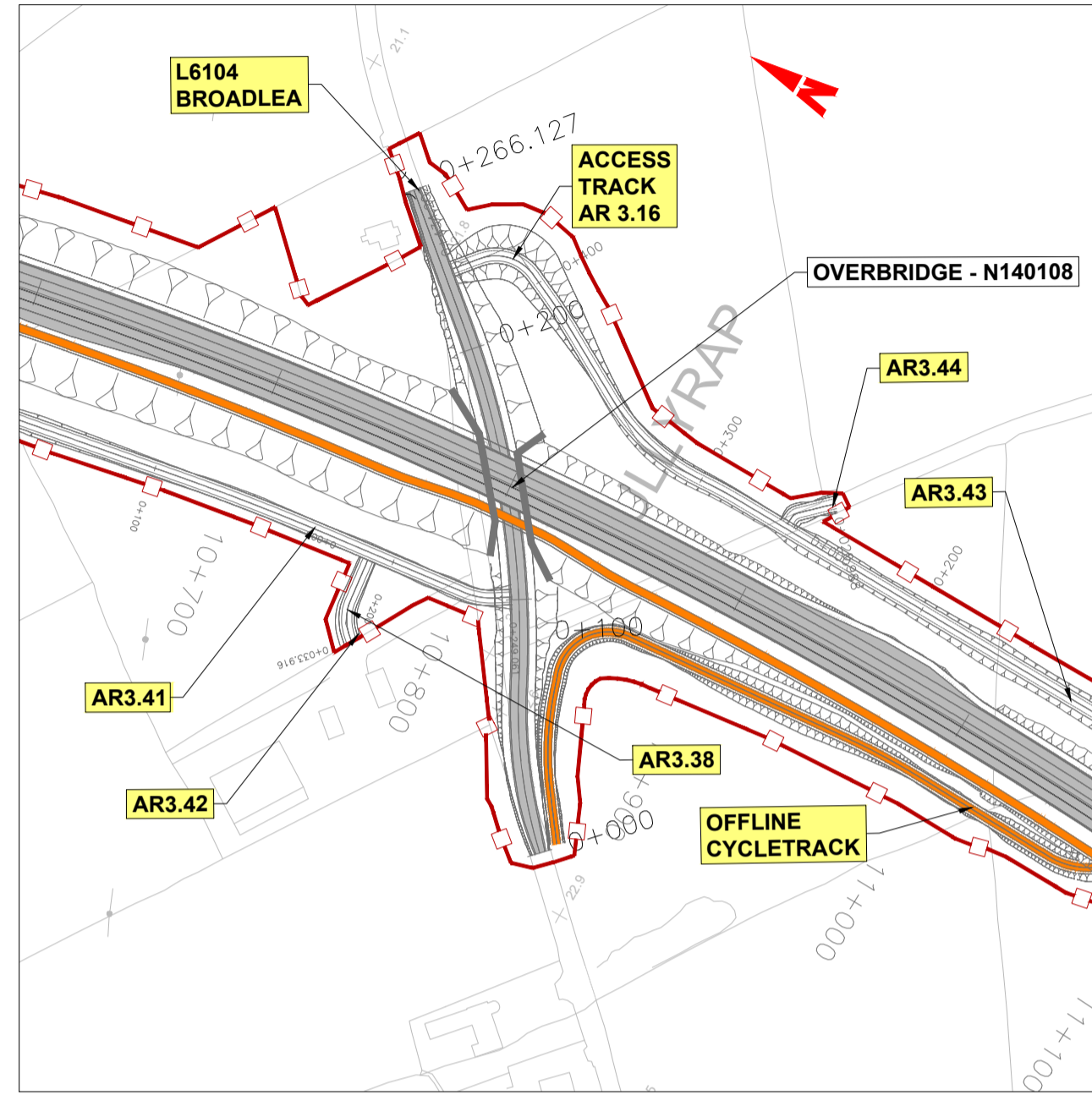
Rev.	Date	Drawn	Description	Chk'd	Appr.
P01	24.12.25	MG	ISSUE FOR PLANNING	JMM	ED

Project Title: TEN-T PRIORITY ROUTE IMPROVEMENT PROJECT DONEGAL Section 3 - N14 Manorcunningham to Lifford/Strabane/A5 Link		Drawing Title: LX3014 TULLYRAP - PLAN AND PROFILE		Status: A3
Designed: DRU	Date: DEC 2025	Scale @ A1: 1:2500	Scale @ A3: 1:5000	Rev: P01
Drawn: MG	Scale @ A1: 1:2500	Scale @ A3: 1:5000	Scale @ A3: 1:5000	
Approved: ED	Scale @ A1: 1:2500	Scale @ A3: 1:5000	Scale @ A3: 1:5000	
Checked: JMM	Scale @ A1: 1:2500	Scale @ A3: 1:5000	Scale @ A3: 1:5000	
EIAR Drawing Identifier: EIAR Drawing 4.9		File Identifier: TT_Y16112-BT-1A-HSR-S3-DR-CH-01253		

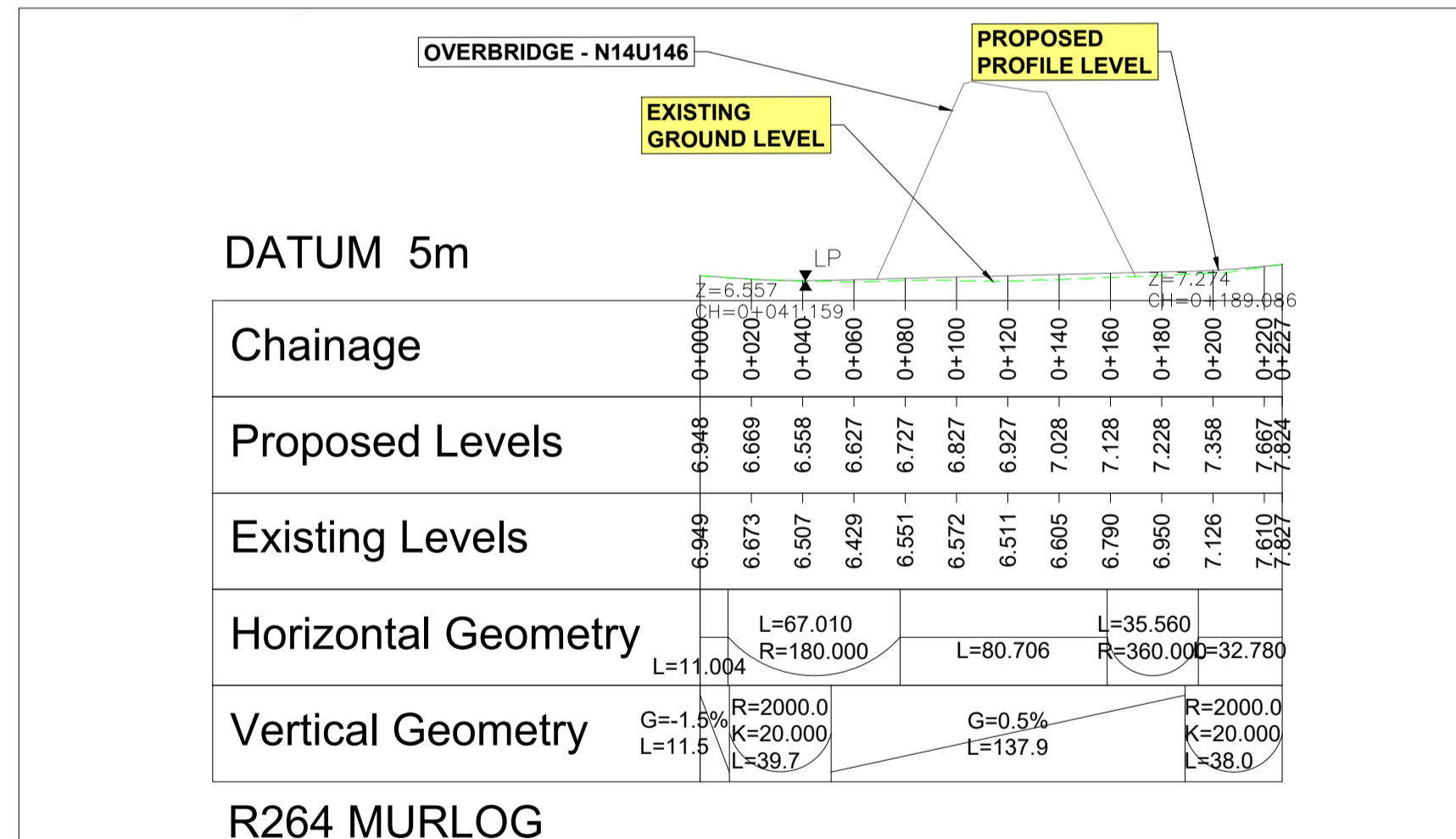
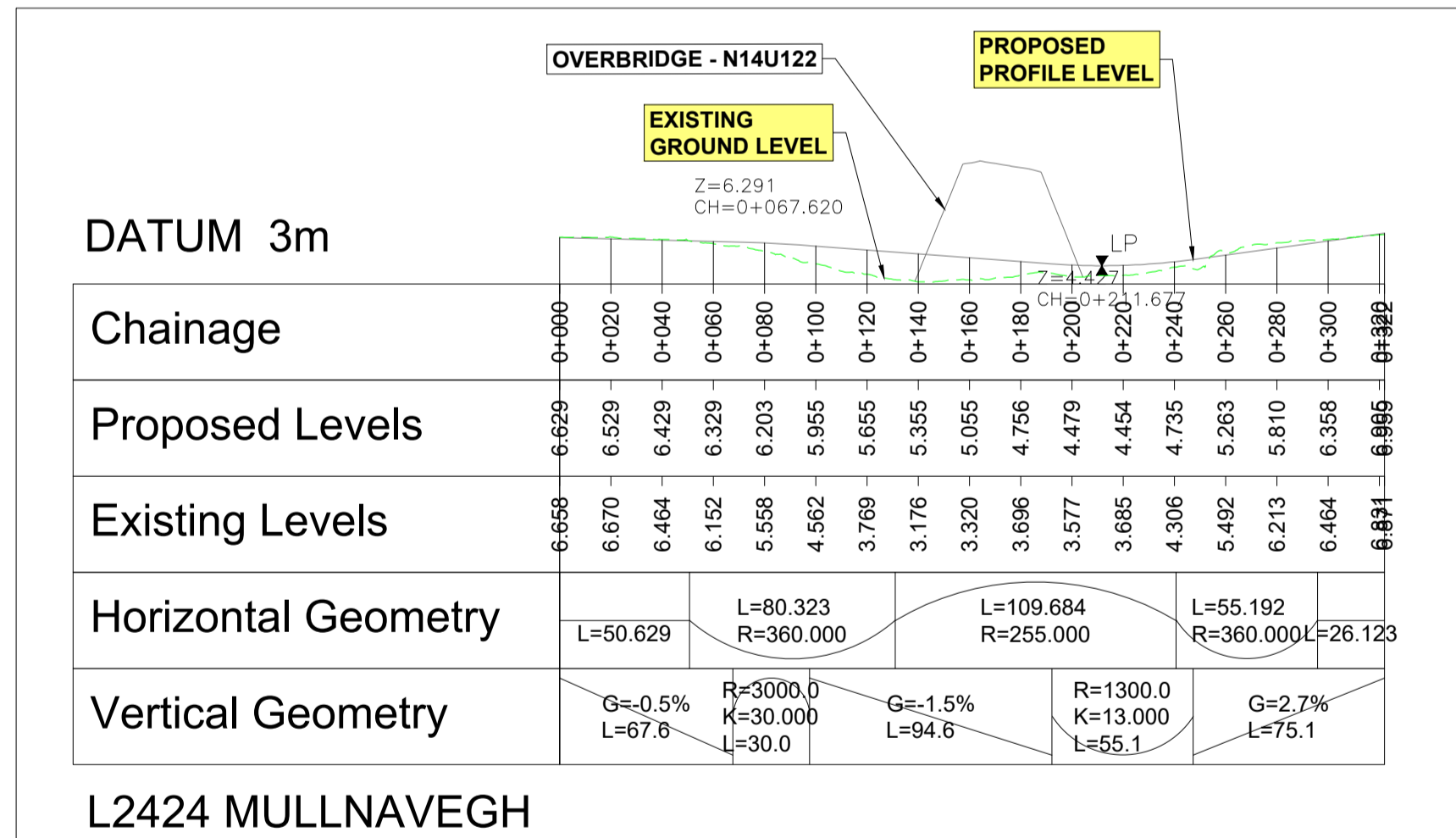
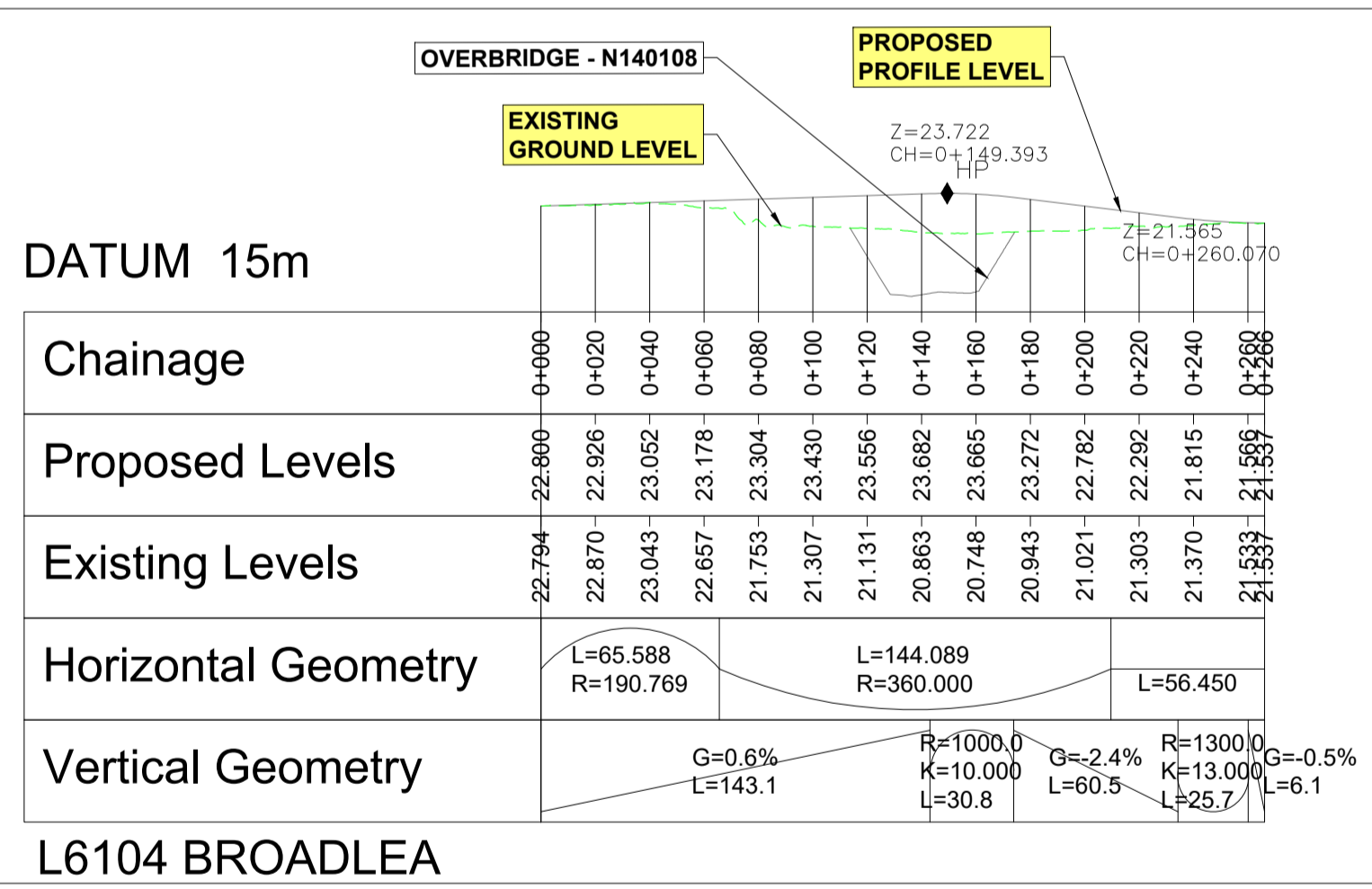
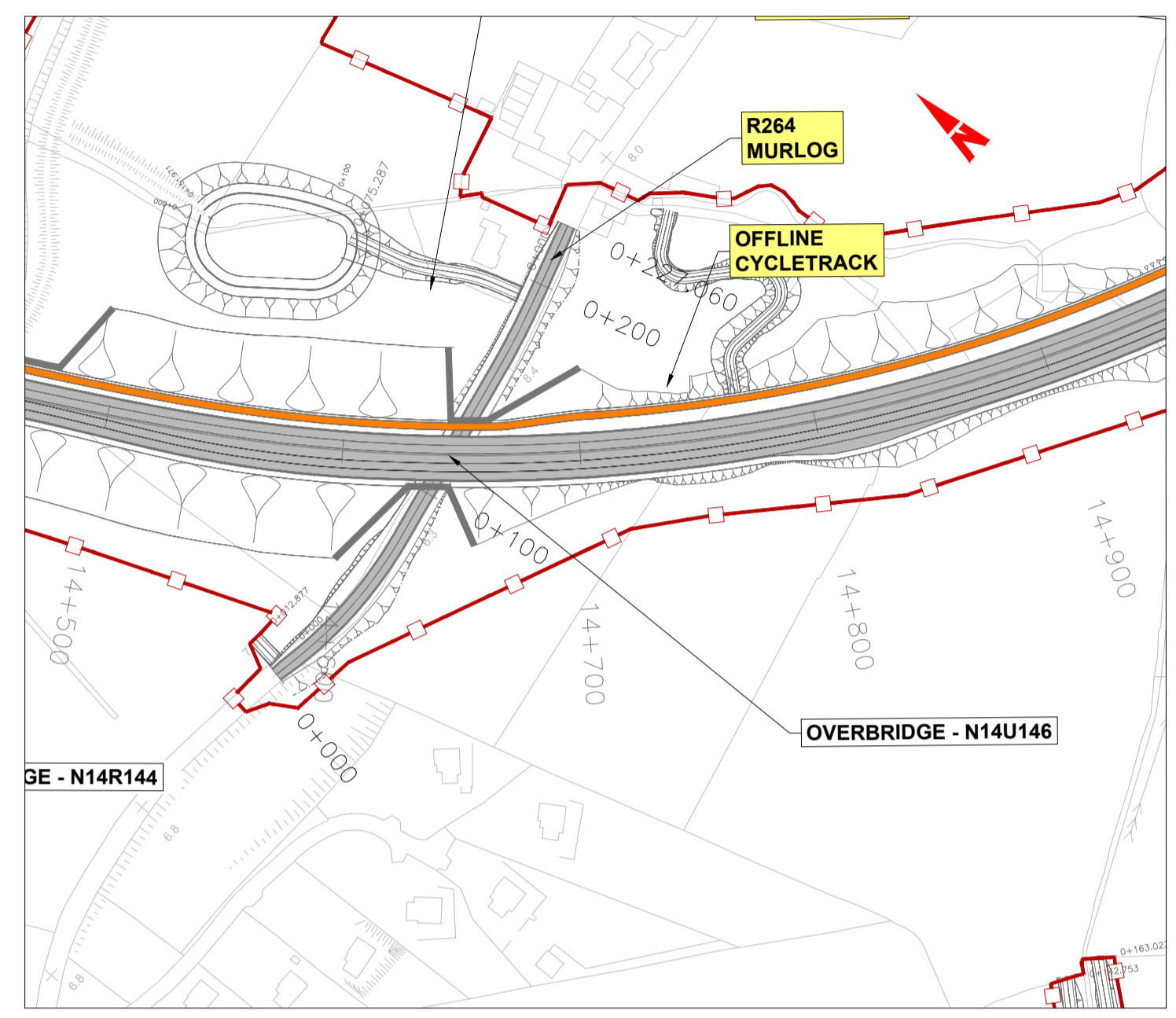
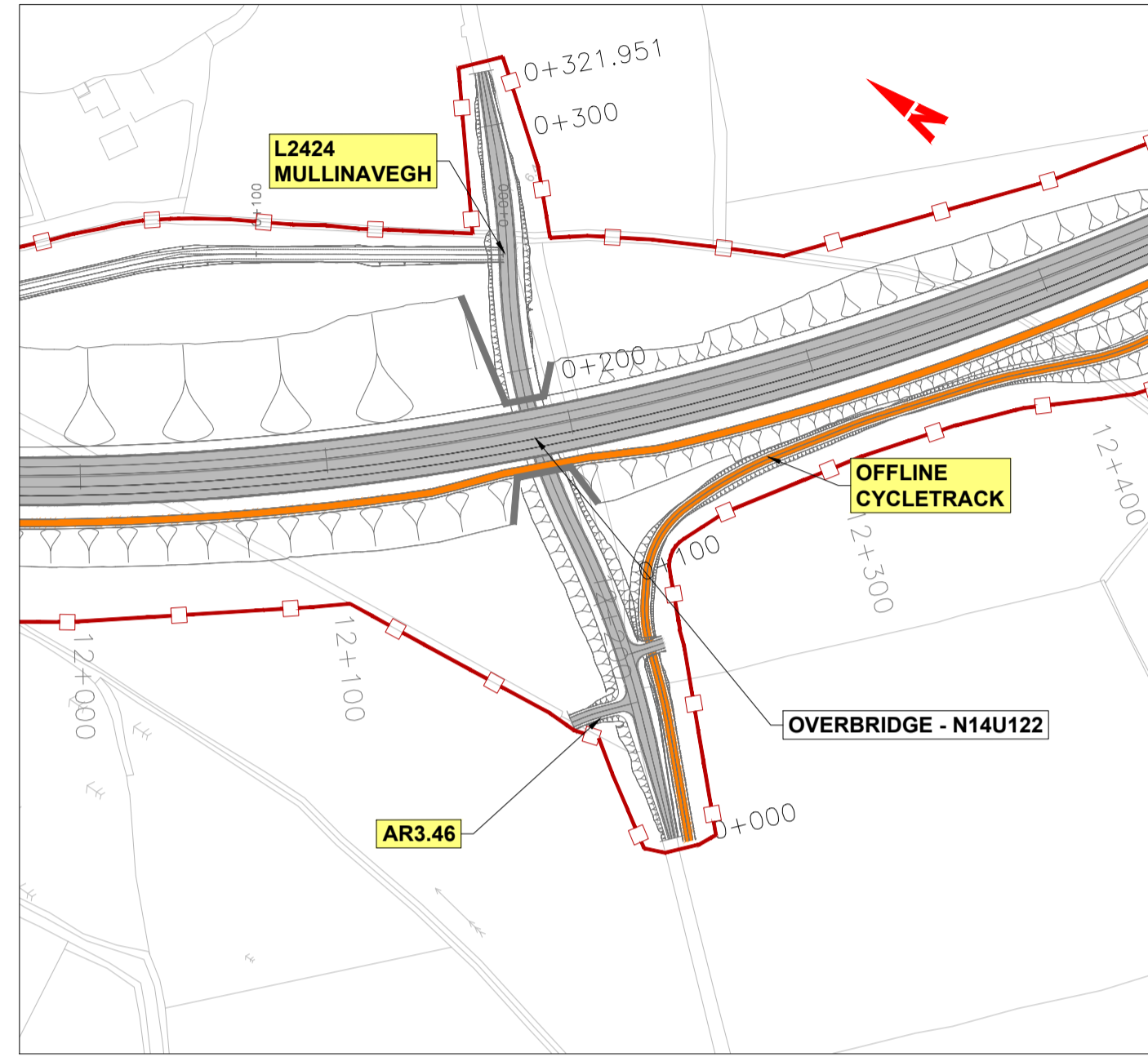

P:\Halcrow\Barr\Y16 Projects\Y16112 - TEN-T Priority Route Improvement Project Donegal\CAD\WIP\Prelim Design\CIV\DWG\Gst\TT_Y16112-BT-1A-HSR-S3-DR-CH-01253_LX3014_Tullyrap_Plan_& Profile.dwg

LEGEND

- PROPOSED DEVELOPMENT BOUNDARY
- DRAINAGE POND
- PROPOSED ACTIVE TRAVEL NETWORK
- PARK & SHARE/CYCLE FACILITY



PLAN HORIZONTAL SCALE: 1:2500 @A1, 1:5000 @A3



CYAL50441196
© Talte Éireann - Surveying

PROFILE VERTICAL SCALE : 1:500 @A1, 1:1000 @A3
HORIZONTAL SCALE : 1:2500 @A1, 1:5000 @A3

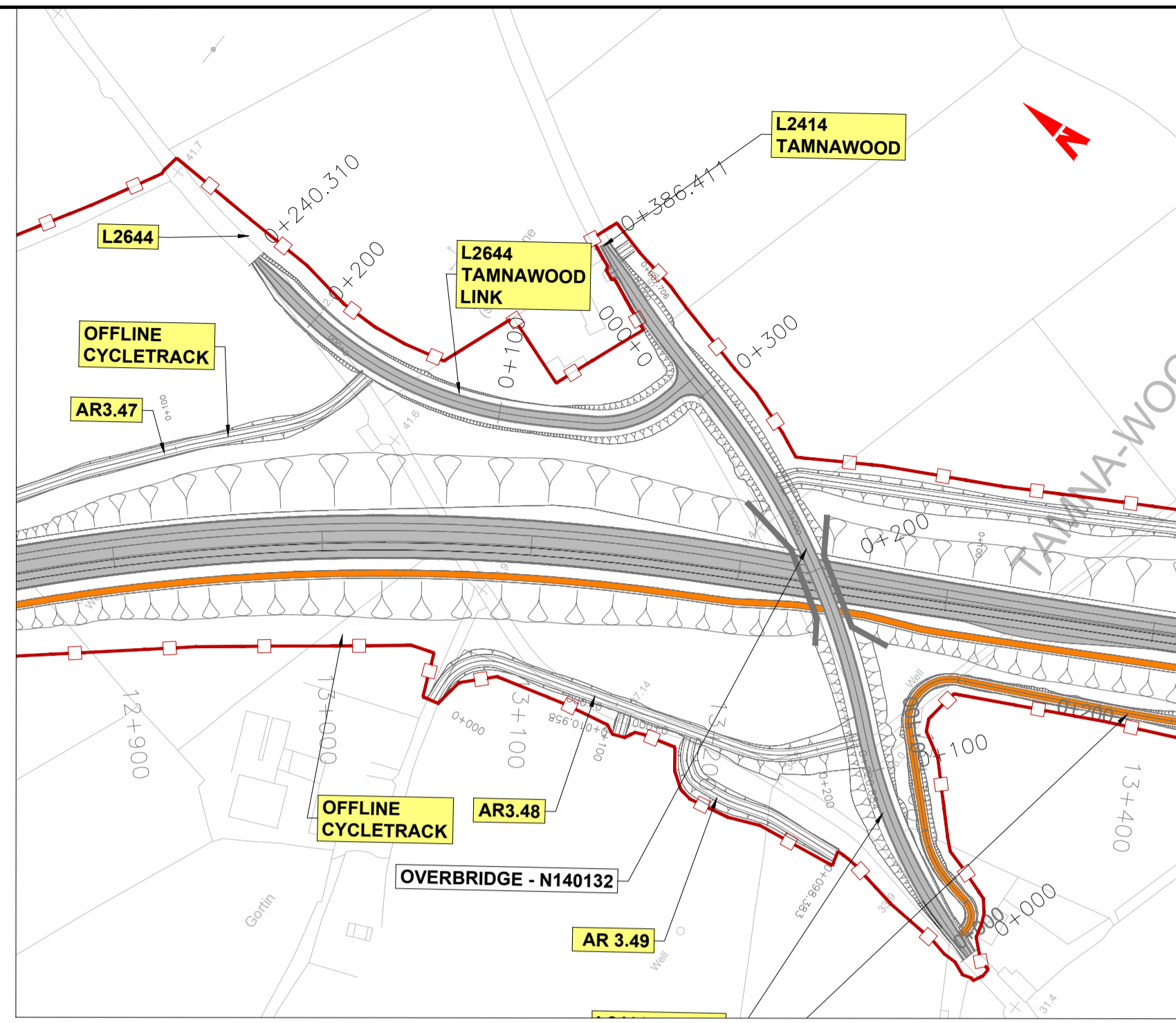


Notes
DO NOT SCALE. Use figured dimensions only. All levels are referred to Ordnance Survey Datum, Main Head.
This drawing is the property of Donegal County Council. It is a confidential document and must not be copied, used, or its contents divulged without prior written consent. This document should not be relied on or used in circumstances other than those for which it was originally prepared. Barry Transportation accepts no responsibility for this document to any other party other than the party by whom it was commissioned.

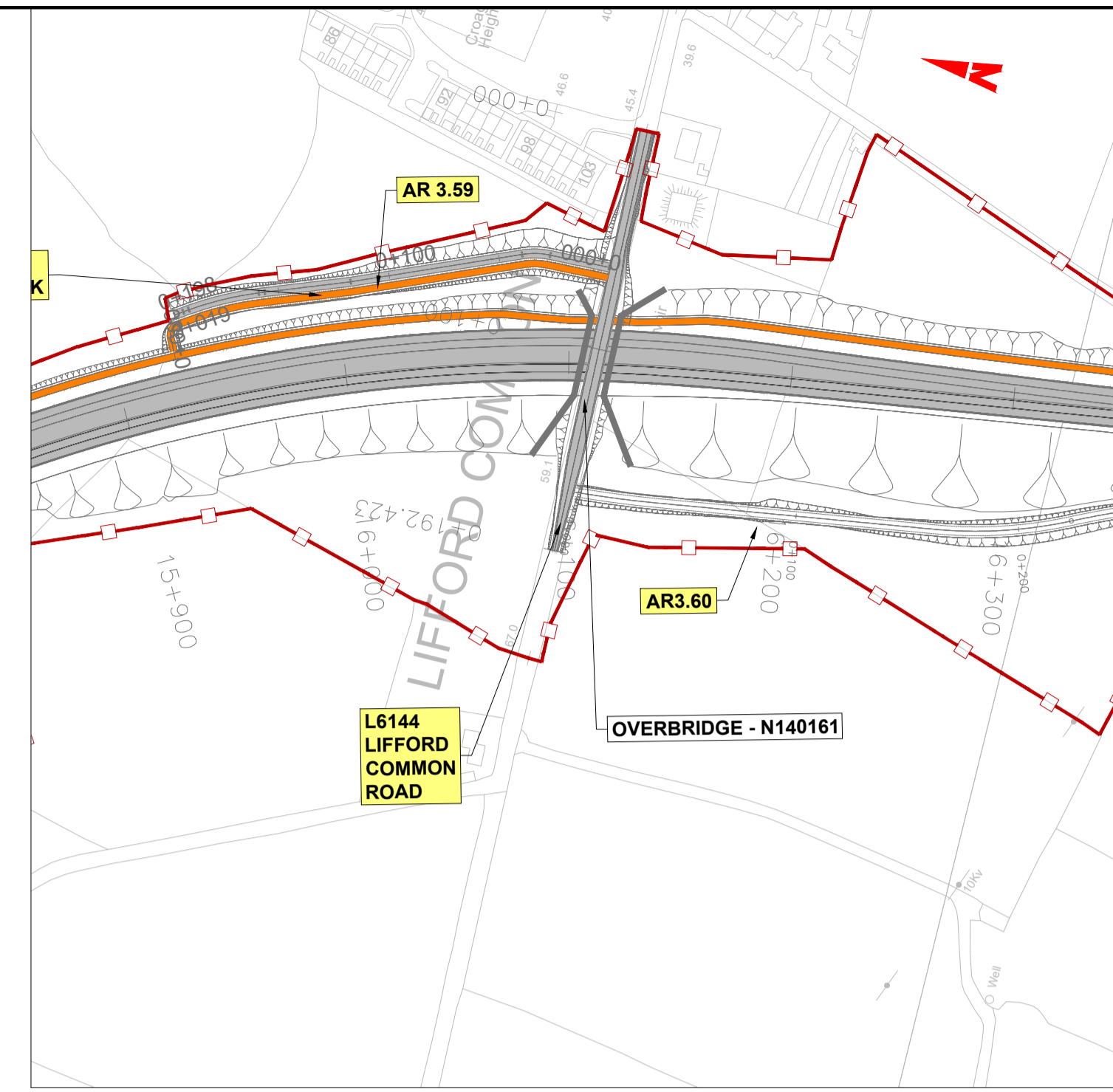

Rev.	Date	Drawn	Description	Chk'd	Appr.
P01	24.12.25	MG	ISSUE FOR PLANNING	JMM	ED

Project Title: TEN-T PRIORITY ROUTE IMPROVEMENT PROJECT DONEGAL Section 3 - N14 Manorcunningham to Lifford/Strabane/A5 Link		Drawing Title: L6104 BROADLEA L2424 MULLNAVEGH R264 MURLOG - PLAN AND PROFILE		Status: A3
Designed: DRU	Date: DEC 2025	EIA Drawing Identifier:		Rev: P01
Drawn: MG	Scale @ A1: 1:2500	EIA Drawing 4.9		
Approved: ED	@ A3: 1:5000	File Identifier: TT_Y16112-BT-1A-HSR-S3-DR-CH-01131		
Checked: JMM	Sheet:			

P:\Harcrow\Barry\Y16\Projects\Y16112 - TEN-T Priority Route Improvement Project Donegal\Civil-CAD\WIP\Prelim Design\CIV\DWG\Gantt_Y16112-BT-1A-HSR-S3-DR-CH-01131_L6104_Broadlea_Plan_& Profile.dwg

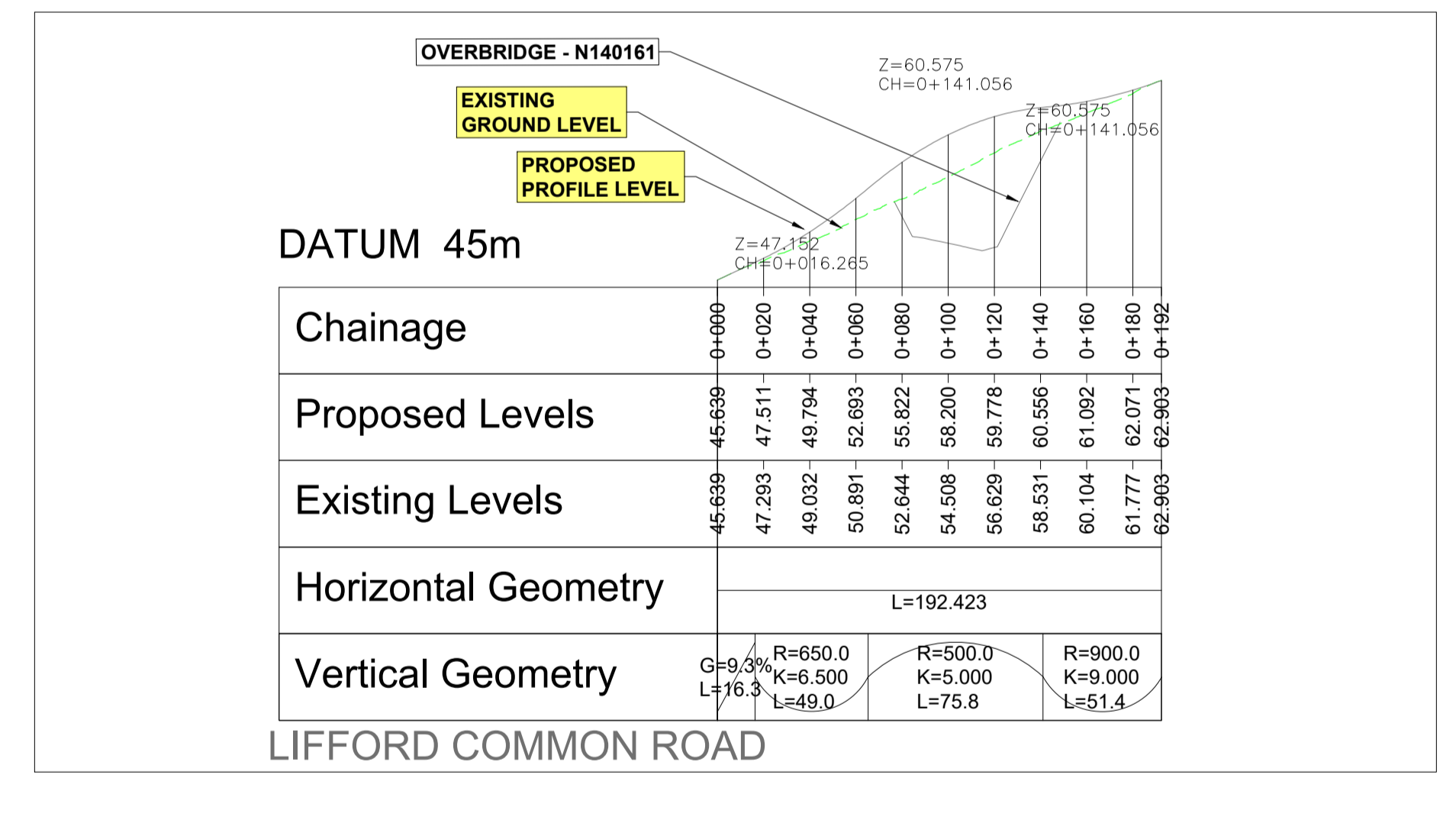
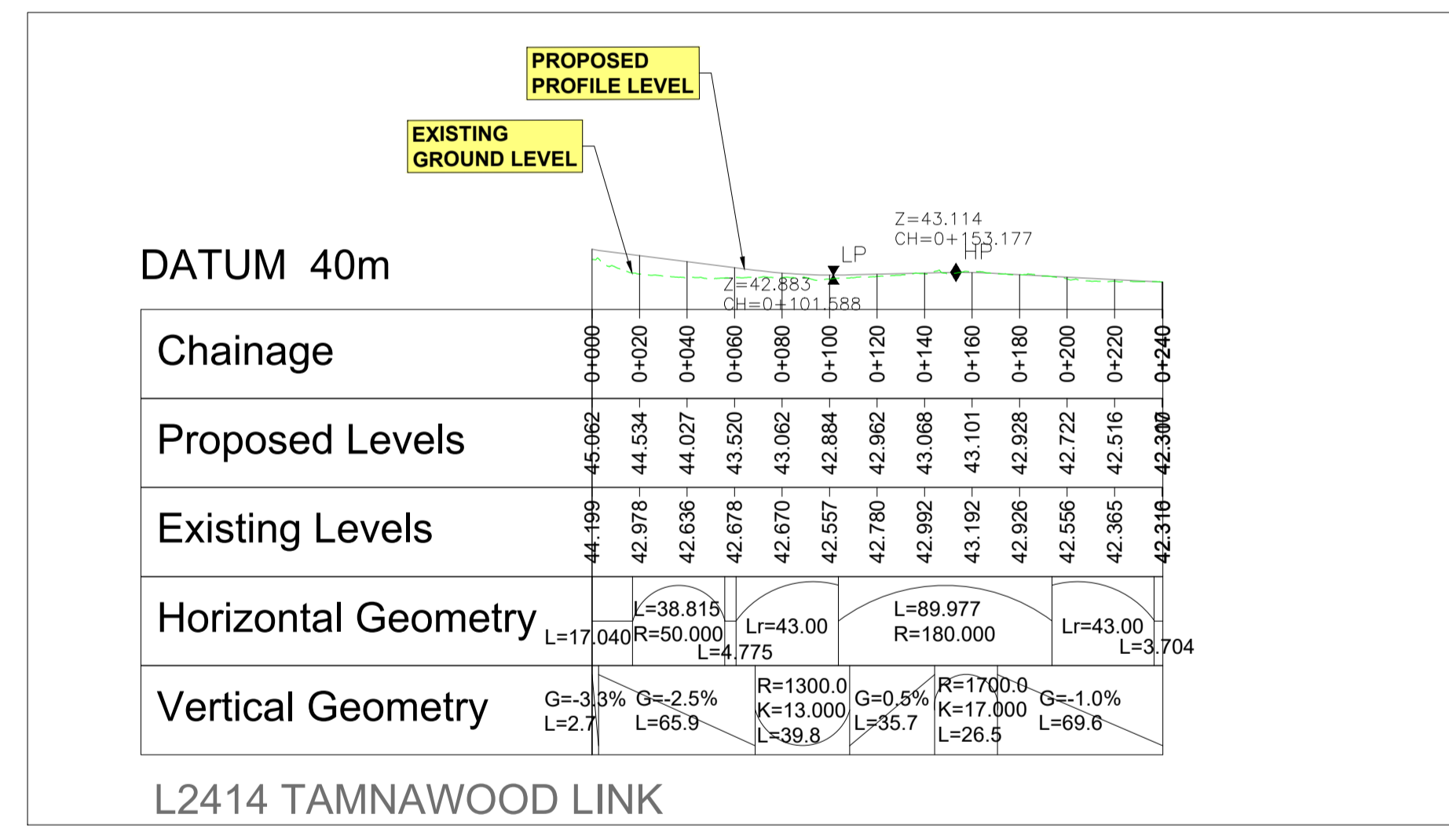
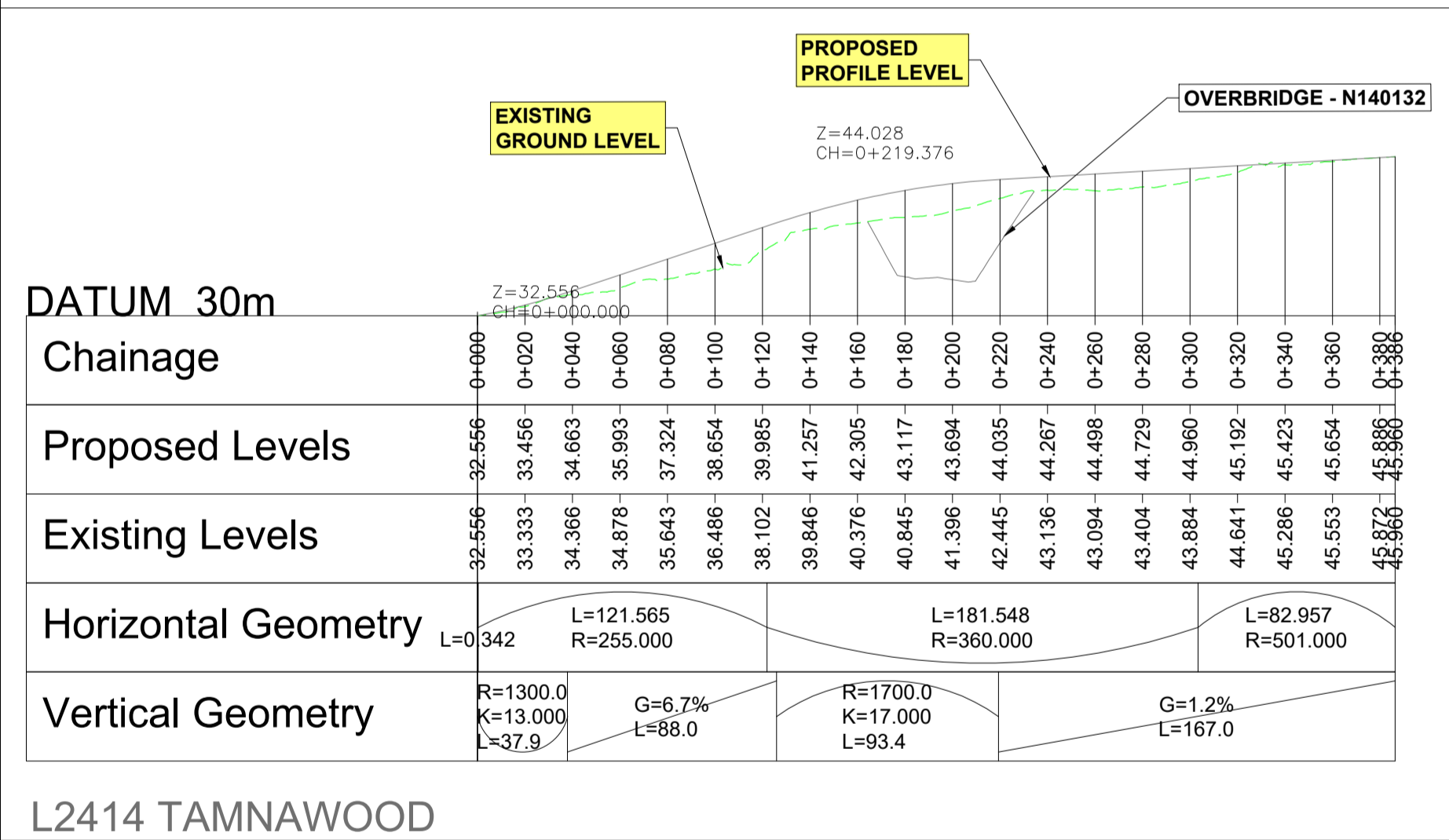


PLAN HORIZONTAL SCALE: 1:2500 @A1, 1:5000 @A3



LEGEND

- PROPOSED DEVELOPMENT BOUNDARY
- DRAINAGE POND
- PROPOSED ACTIVE TRAVEL NETWORK
- PARK & SHARE/CYCLE FACILITY



CYAL50441196
© Talte Éireann - Surveying

PROFILE VERTICAL SCALE : 1:500 @A1, 1:1000 @A3
HORIZONTAL SCALE : 1:2500 @A1, 1:5000 @A3

Notes
DO NOT SCALE. Use figured dimensions only. All levels are referred to Ordnance Survey Datum, Main Head.
This drawing is the property of Donegal County Council. It is a confidential document and must not be copied, used, or its contents divulged without prior written consent. This document should not be relied on or used in circumstances other than those for which it was originally prepared. Barry Transportation accepts no responsibility for this document to any other party other than the party by whom it was commissioned.

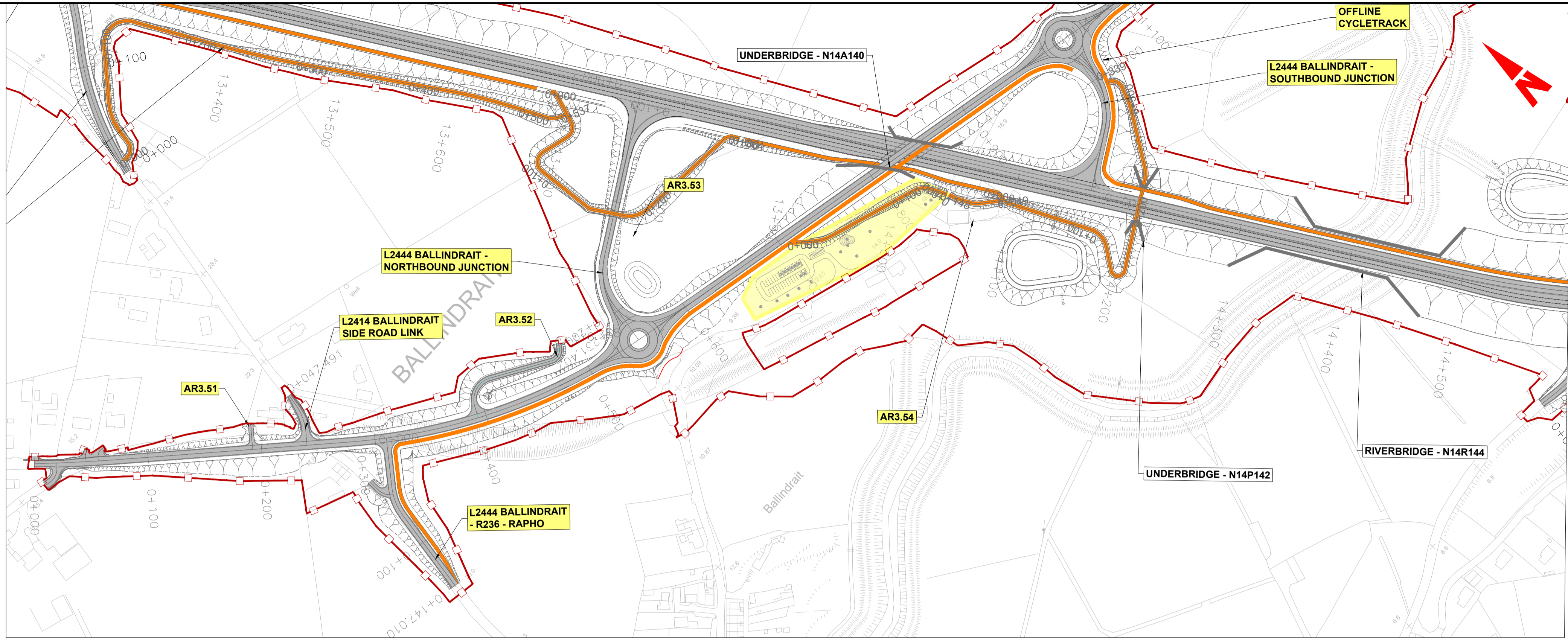
Rev.	Date	Drawn	Description	Chk'd	Appr.
P01	24.12.25	MG	ISSUE FOR PLANNING	JMM	ED

Project Title: TEN-T PRIORITY ROUTE IMPROVEMENT PROJECT DONEGAL Section 3 - N14 Manorcunningham to Lifford/Strabane/A5 Link		Drawing Title: L2424 & L2414 TAMNAWOOD & L6144 LIFFORD - PLAN AND PROFILE		Status: A3
Designed: DRU	Date: DEC 2025	EIA Drawing Identifier:		Rev: P01
Drawn: MG	Scale @ A1: 1:2500 @ A3: 1:5000	EIA Drawing 4.9		
Approved: ED	Sheet:	File Identifier: TT_Y16112-BT-1A-HSR-S3-DR-CH-01133		
Checked: JMM				

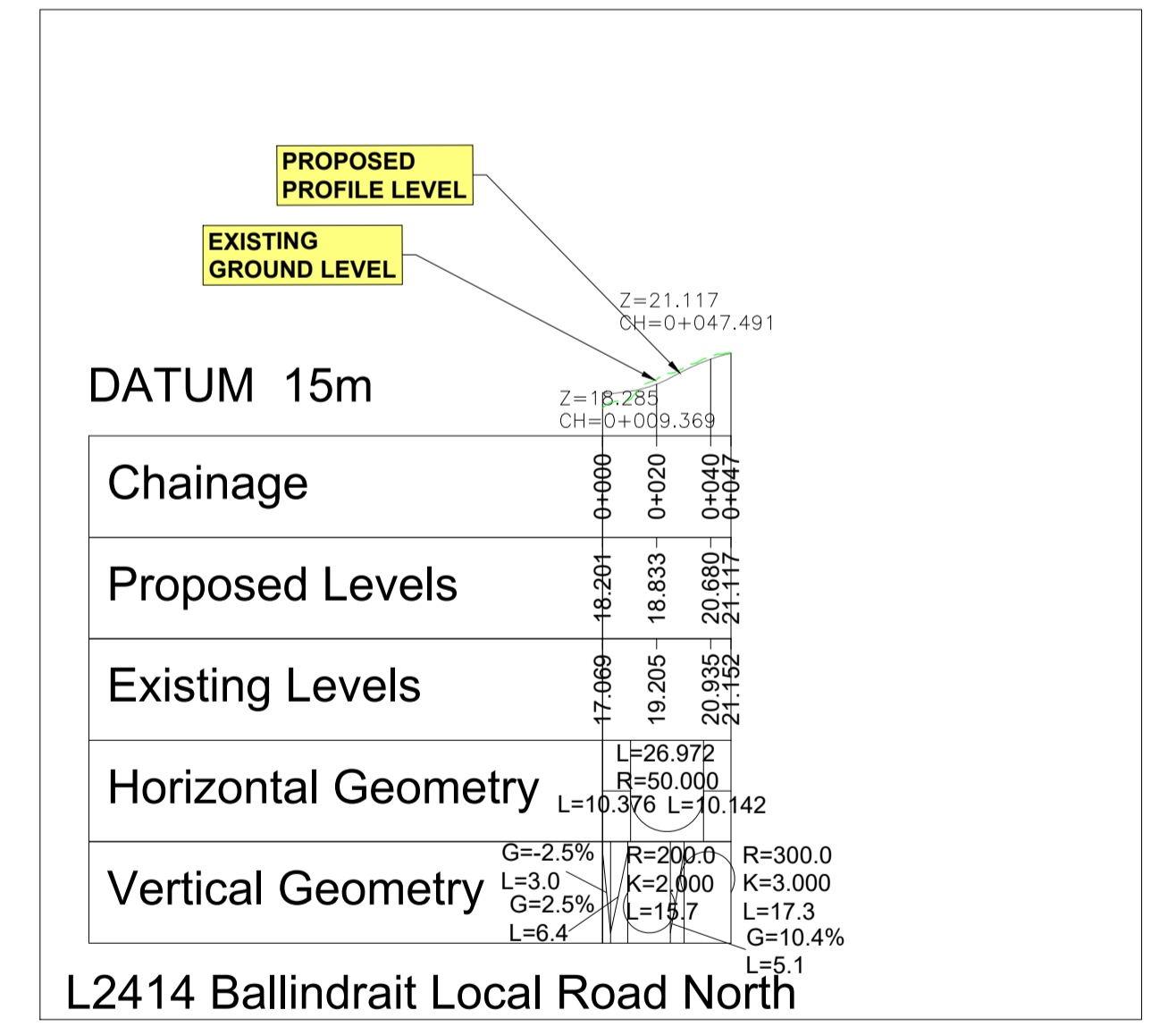
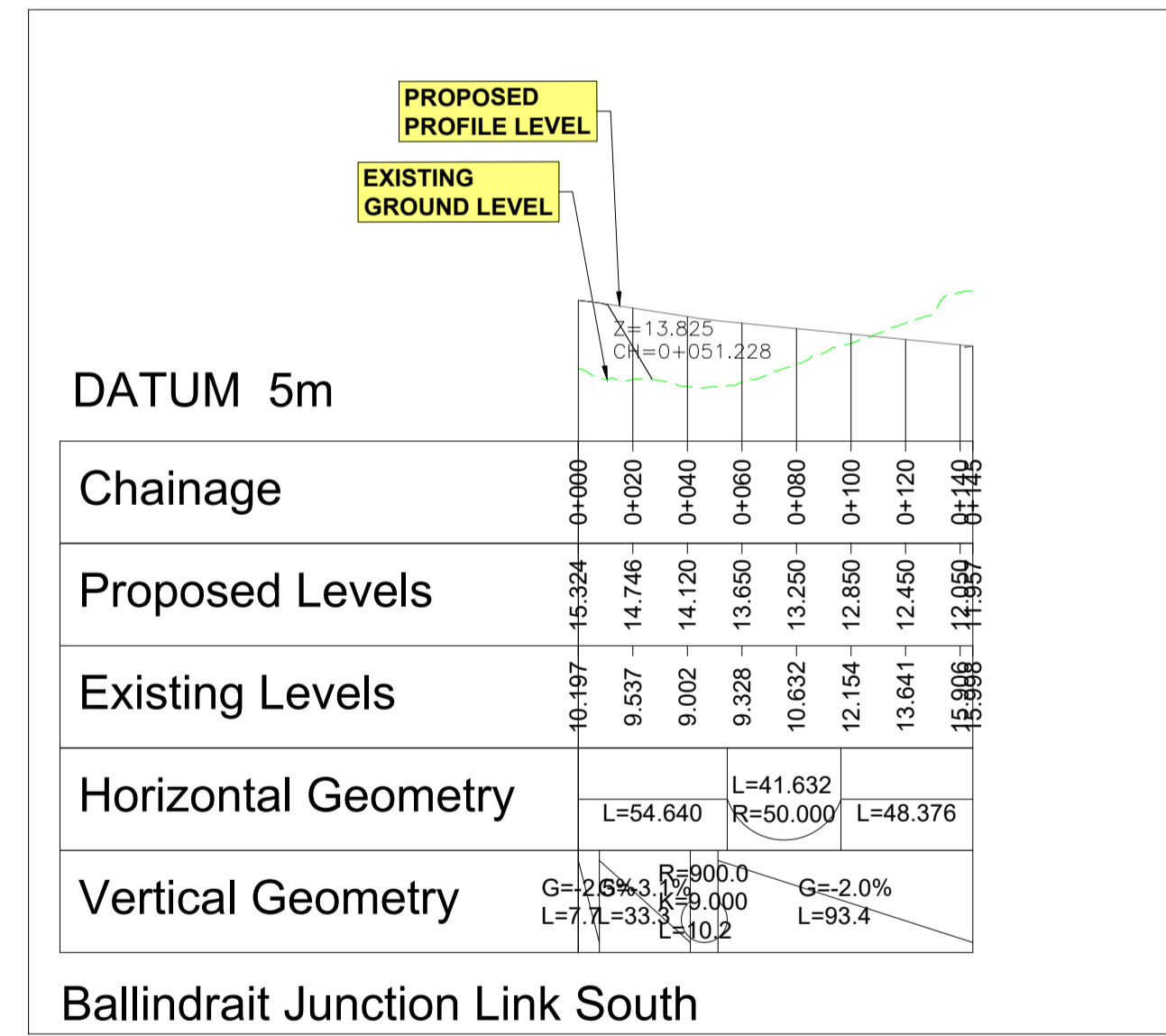
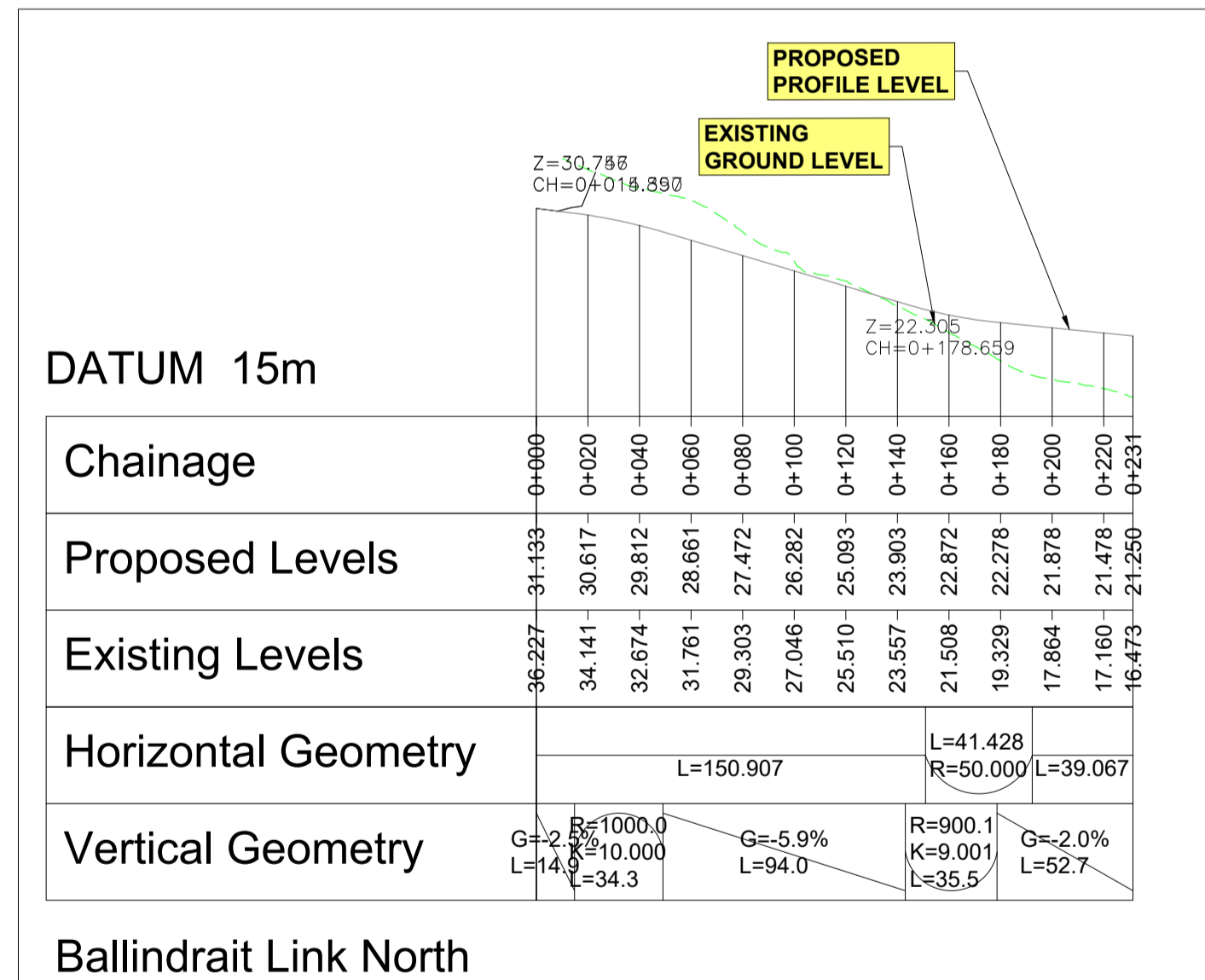
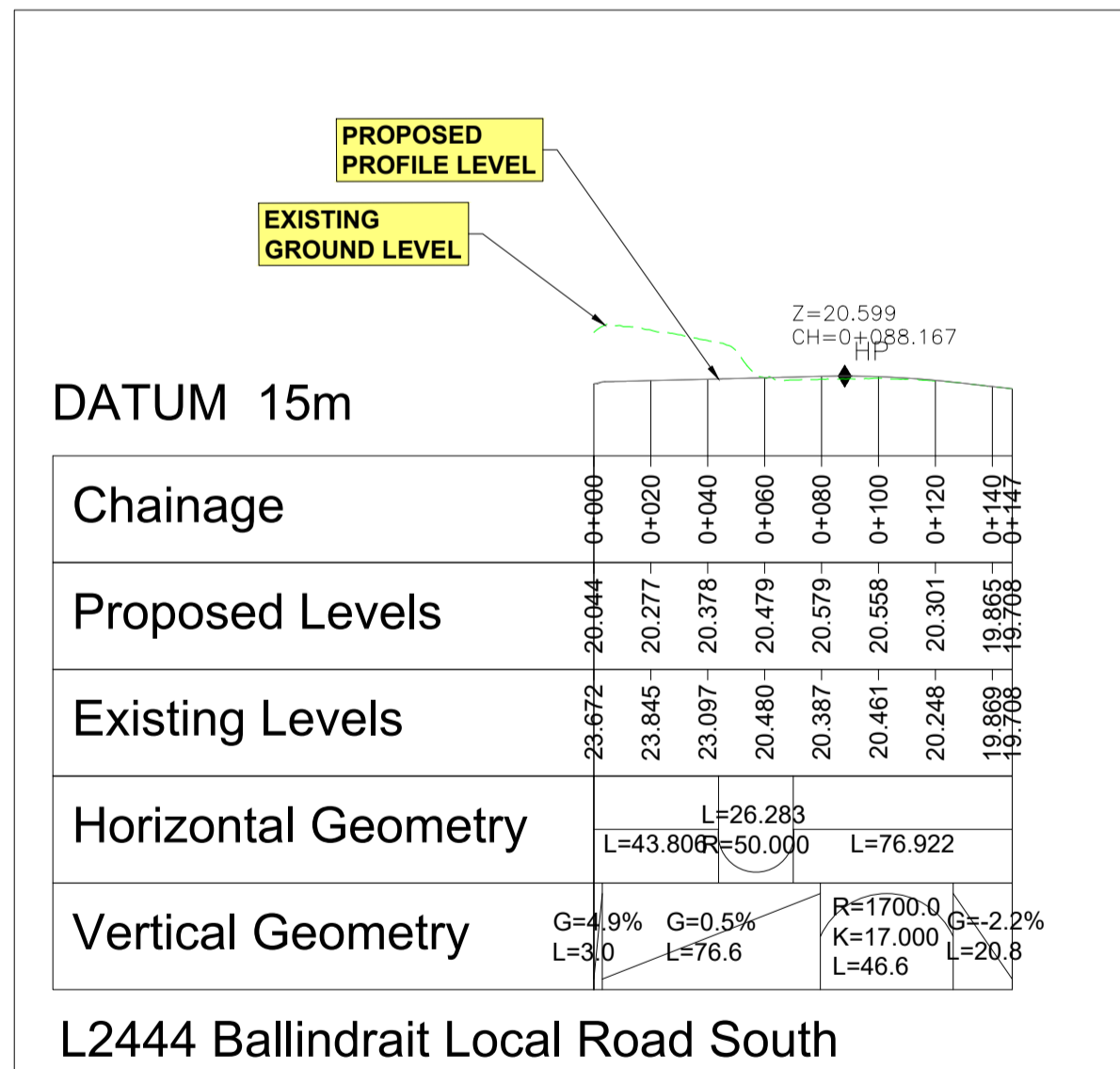
P:\Halcrow\Bary\16 Projects\Y16112 - TEN-T Priority Route Improvement Project Donegal\Civil-CAD\DWG\Prelim Design\CIV\DWG\A11_Y16112-BT-1A-HSR-S3-DR-CH-01133_L2424_&_L2414_TamnaWood.dwg

LEGEND

- PROPOSED DEVELOPMENT BOUNDARY
- DRAINAGE POND
- PROPOSED ACTIVE TRAVEL NETWORK
- PARK & SHARE/CYCLE FACILITY



PLAN HORIZONTAL SCALE: 1:2500 @A1, 1:5000 @A3



CYAL50441196
© Talte Éireann - Surveying

PROFILE VERTICAL SCALE : 1:500 @A1, 1:1000 @A3
HORIZONTAL SCALE : 1:2500 @A1, 1:5000 @A3



Notes
DO NOT SCALE, use figured dimensions only. All levels are referred to Ordnance Survey Datum, Main Head.
This drawing is the property of Donegal County Council. It is a confidential document and must not be copied, used, or its contents divulged without prior written consent. This document should not be relied on or used in circumstances other than those for which it was originally prepared. Barry Transportation accepts no responsibility for this document to any other party other than the party by whom it was commissioned.

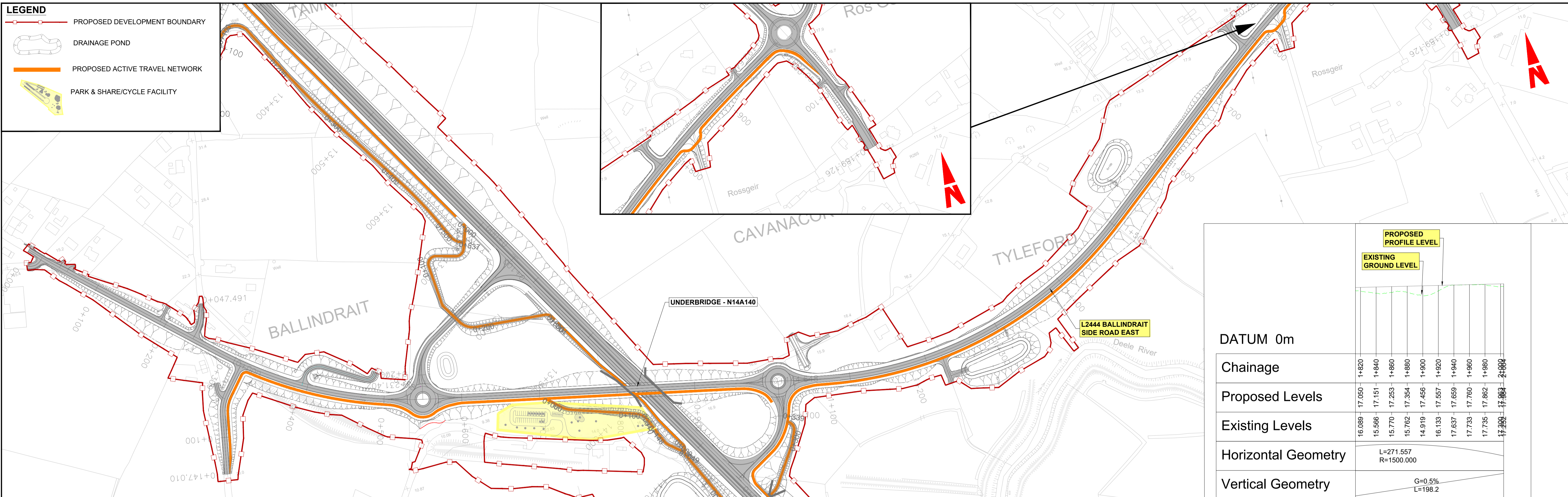
Rev.	Date	Drawn	Description	Chk'd	Appr.
P01	24.12.25	MG	ISSUE FOR PLANNING	JMM	ED

Project Title: TEN-T PRIORITY ROUTE IMPROVEMENT PROJECT DONEGAL Section 3 - N14 Manorcunningham to Lifford/Strabane/A5 Link		Drawing Title: L2444 Ballindrait Junction - PLAN AND PROFILE		Status: A3
Designed: DRU	Date: DEC 2025	EIAR Drawing Identifier:	Rev:	P01
Drawn: MG	Scale @ A1: 1:2500	EIAR Drawing 4.9		
Approved: ED	@ A3: 1:5000	File Identifier: TT_Y16112-BT-1A-HSR-S3-DR-CH-01237_1		
Checked: JMM	Sheet: 1 of 2			


P:\Halcrow\Barr\Y16112 - TEN-T Priority Route Improvement Project Donegal\Civil-CAD\WIP\Prelim Design\CIV\DWGS\ITT_Y16112-BT-1A-HSR-S3-DR-CH-01237_Ballindrait_Junction_Plan_&_Profile.dwg

LEGEND

- PROPOSED DEVELOPMENT BOUNDARY
- DRAINAGE POND
- PROPOSED ACTIVE TRAVEL NETWORK
- PARK & SHARE/CYCLE FACILITY

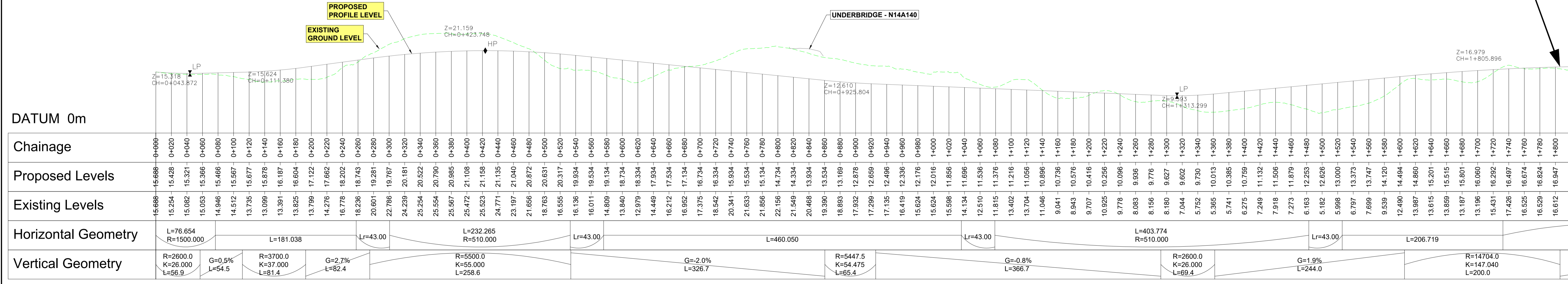


PLAN HORIZONTAL SCALE: 1:2500 @A1, 1:5000 @A3



DATUM 0m	
Chainage	1+820 to 2+000
Proposed Levels	17.050 to 17.883
Existing Levels	16.089 to 17.983
Horizontal Geometry	L=271.557 R=1500.000
Vertical Geometry	G=0.5% L=198.2

L2444 Ballindrait Side Road



L2444 Ballindrait Side Road

Chainage	Proposed Levels	Existing Levels	Horizontal Geometry	Vertical Geometry
0+000	15.688	15.688	L=76.654 R=1500.000	R=2600.0 K=26.000 L=56.9
0+020	15.428	15.428		G=0.5% L=54.5
0+040	15.321	15.321		R=3700.0 K=37.000 L=81.4
0+060	15.366	15.366	L=181.038	G=2.7% L=82.4
0+080	14.946	14.946		
0+100	14.512	14.512		
0+120	13.735	13.735		
0+140	13.099	13.099		
0+160	13.391	13.391	Lr=43.00	
0+180	13.825	13.825		
0+200	13.799	13.799		
0+220	14.276	14.276		
0+240	16.778	16.778		
0+260	18.236	18.236		
0+280	20.601	20.601		
0+300	22.786	22.786		
0+320	24.239	24.239		
0+340	25.254	25.254		
0+360	25.554	25.554		
0+380	25.967	25.967		
0+400	25.472	25.472	L=232.265 R=510.000	R=5500.0 K=55.000 L=258.6
0+420	25.523	25.523		
0+440	24.771	24.771		
0+460	23.197	23.197		
0+480	21.656	21.656		
0+500	18.763	18.763	Lr=43.00	
0+520	16.555	16.555		
0+540	16.136	16.136		
0+560	16.011	16.011		
0+580	14.809	14.809		
0+600	13.840	13.840		
0+620	12.979	12.979		
0+640	14.449	14.449		
0+660	16.212	16.212		
0+680	16.952	16.952		
0+700	17.375	17.375		
0+720	18.542	18.542		
0+740	20.341	20.341		
0+760	21.633	21.633		
0+780	21.856	21.856		
0+800	22.156	22.156	L=460.050	
0+820	21.549	21.549		
0+840	20.468	20.468		
0+860	19.390	19.390		
0+880	18.893	18.893		
0+900	17.932	17.932		
0+920	17.299	17.299		
0+940	17.135	17.135		
0+960	16.419	16.419		
0+980	15.624	15.624		
1+000	15.598	15.598		
1+020	14.134	14.134	Lr=43.00	
1+040	12.510	12.510		
1+060	11.815	11.815		
1+080	13.402	13.402		
1+100	13.704	13.704		
1+120	11.046	11.046		
1+140	9.041	9.041		
1+160	8.943	8.943		
1+180	9.707	9.707		
1+200	10.925	10.925		
1+220	9.778	9.778		
1+240	8.083	8.083		
1+260	8.156	8.156		
1+280	8.180	8.180		
1+300	7.044	7.044		
1+320	5.752	5.752		
1+340	5.365	5.365		
1+360	5.741	5.741		
1+380	6.275	6.275		
1+400	7.249	7.249		
1+420	7.918	7.918		
1+440	7.273	7.273		
1+460	6.163	6.163		
1+480	5.182	5.182		
1+500	5.998	5.998		
1+520	6.797	6.797		
1+540	7.699	7.699		
1+560	9.639	9.639		
1+580	12.490	12.490		
1+600	13.987	13.987		
1+620	13.615	13.615		
1+640	13.859	13.859		
1+660	13.187	13.187		
1+680	13.196	13.196		
1+700	15.431	15.431		
1+720	17.426	17.426		
1+740	16.525	16.525		
1+760	16.529	16.529		
1+780	16.612	16.612		
1+800	16.089	16.089		
1+820				

PROFILE

VERTICAL SCALE : 1:500 @A1, 1:1000 @A3
HORIZONTAL SCALE : 1:2500 @A1, 1:5000 @A3

CYAL50441196
© Talte Eireann - Surveying

Notes
DO NOT SCALE, use figured dimensions only. All levels are referred to Ordnance Survey Datum, Mean Head.
This drawing is the property of Donegal County Council. It is a confidential document and must not be copied, used, or its contents divulged without prior written consent. This document should not be relied on or used in circumstances other than those for which it was originally prepared. Barry Transportation accepts no responsibility for this document to any other party other than the party by whom it was commissioned.

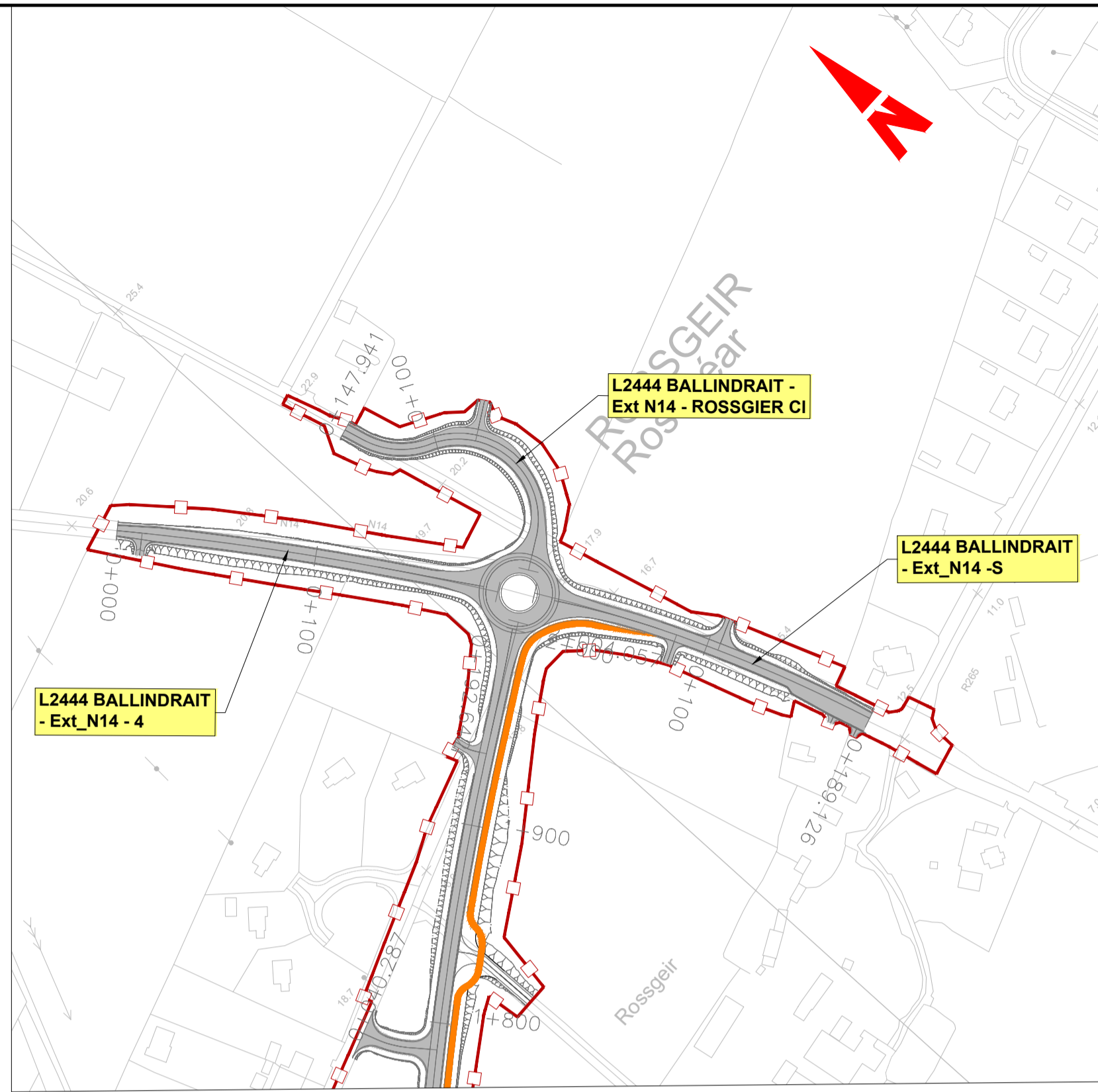
Rev.	Date	Drawn	Description	Chk'd	Appr.
P01	24.12.25	MG	ISSUE FOR PLANNING	JMM	ED

Project Title: TEN-T PRIORITY ROUTE IMPROVEMENT PROJECT DONEGAL Section 3 - N14 Manorcunningham to Lifford/Strabane/A5 Link		Drawing Title: L2444 Ballindrait - PLAN AND PROFILE		Status: A3
Designed: DRU	Date: DEC 2025	EIAR Drawing Identifier:	EIAR Drawing 4.9	Rev: P01
Drawn: MG	Scale @ A1: 1:2500	File Identifier:	TT_Y16112-BT-1A-HSR-S3-DR-CH-01237_2	
Approved: ED	@ A3: 1:5000	Sheet: 2 of 2		

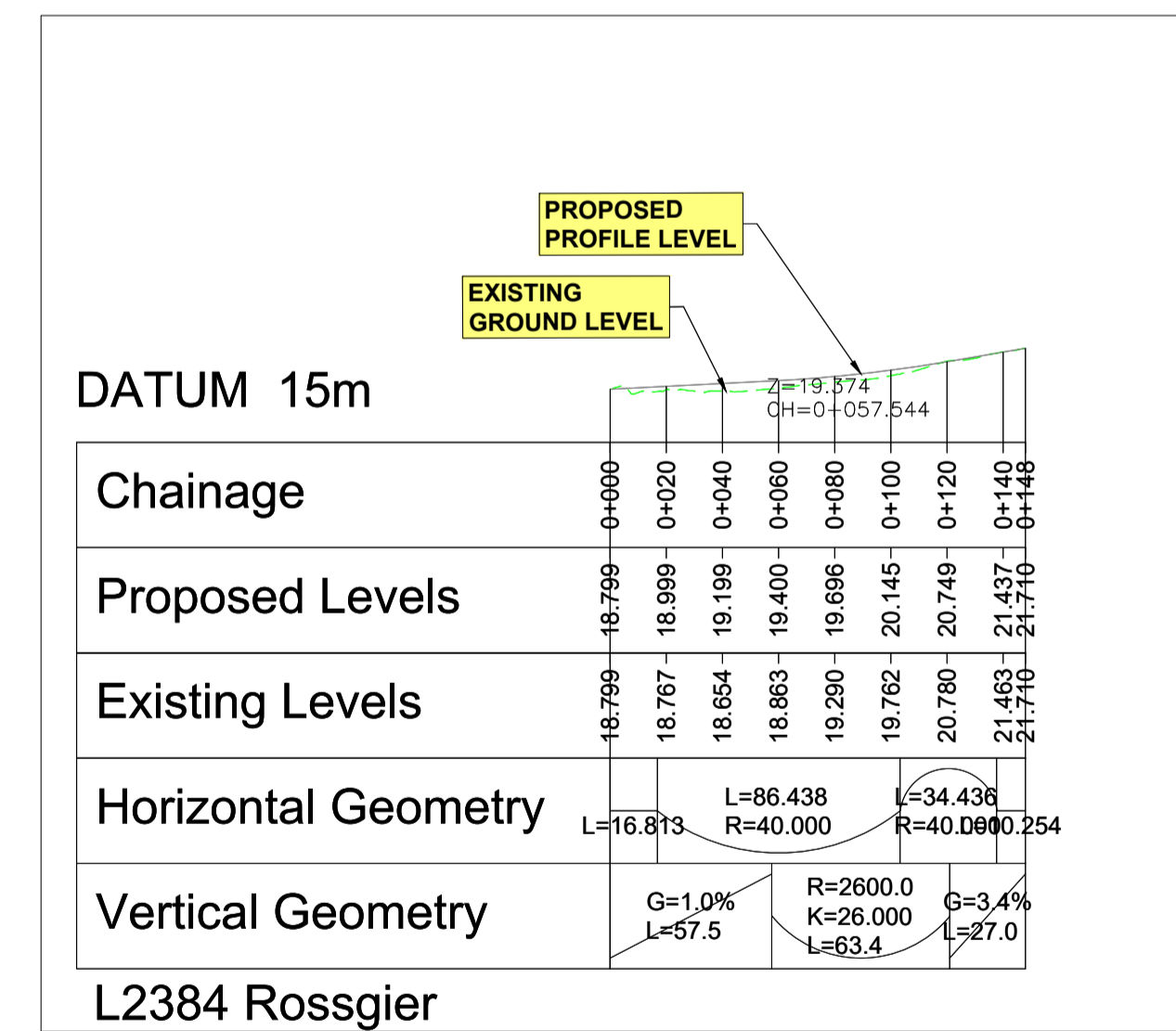
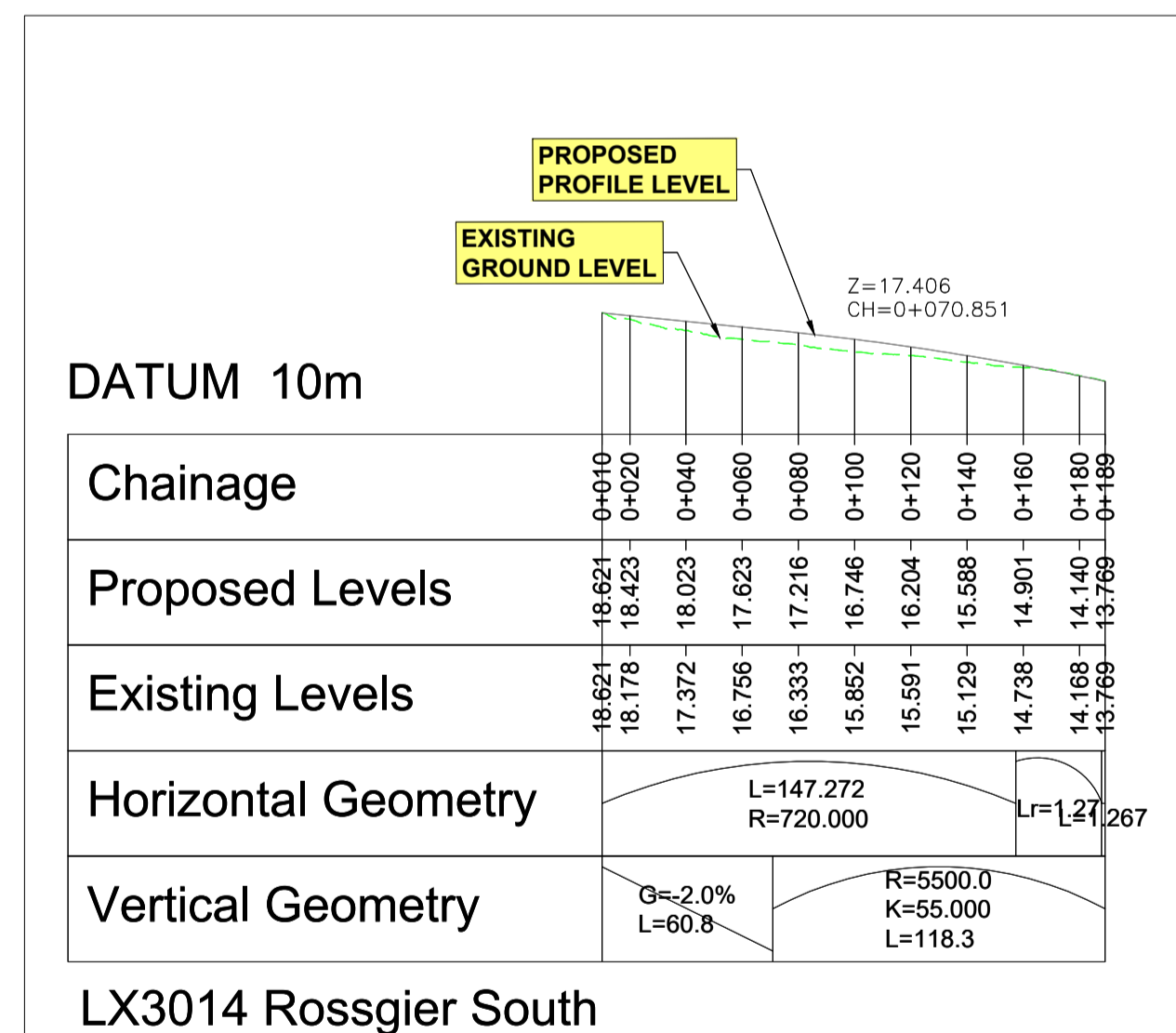
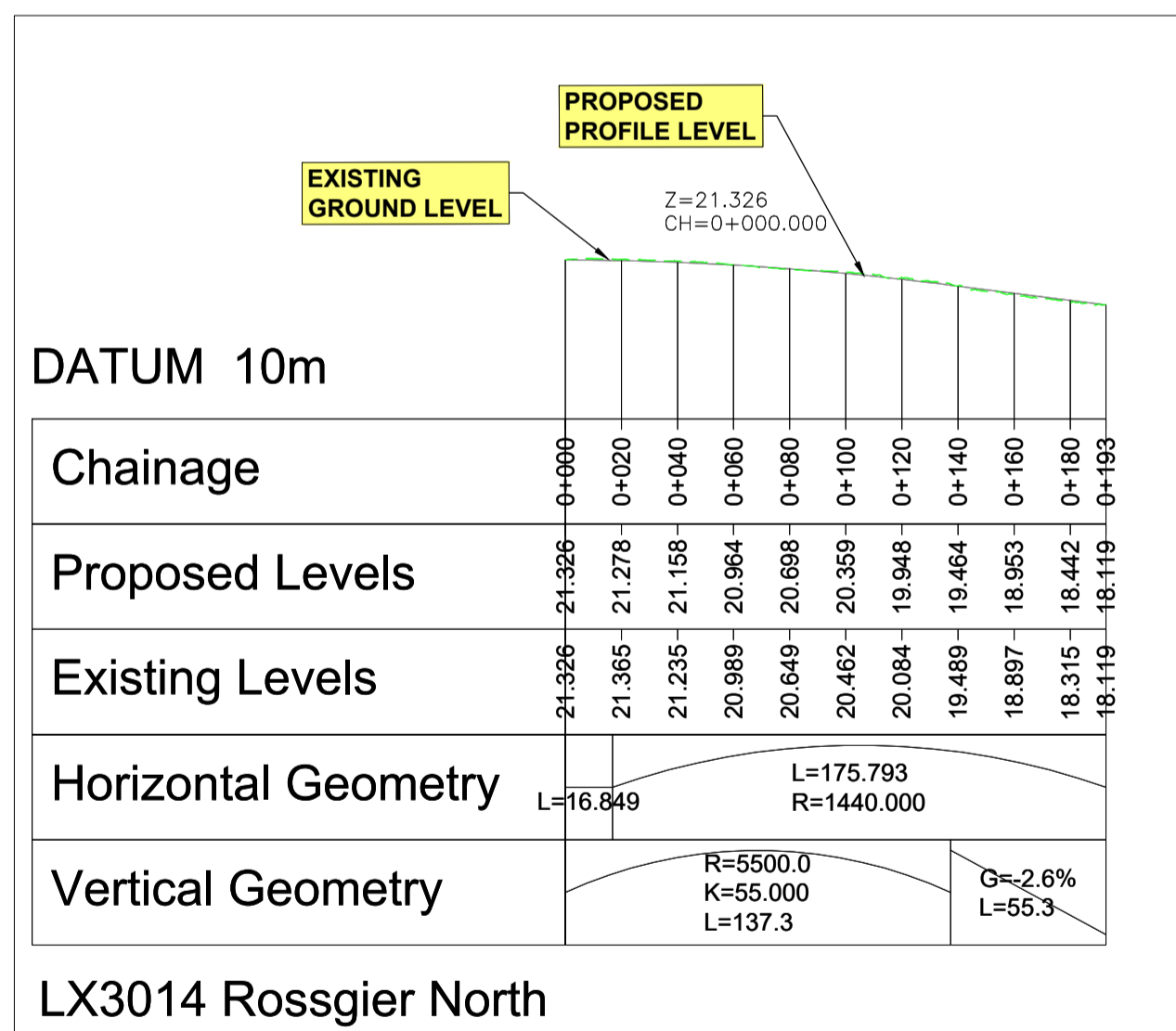
P:\Halcrow\Y16 Projects\Y16112 - TEN-T Priority Route Improvement Project Donegal\CAD\DWG\Prelim Design\CIV\DWG\GSI\TT_Y16112-BT-1A-HSR-S3-DR-CH-01237_Ballindrait_Junction_Plan_&_Profile.dwg

LEGEND

- PROPOSED DEVELOPMENT BOUNDARY
- DRAINAGE POND
- PROPOSED ACTIVE TRAVEL NETWORK
- PARK & SHARE/CYCLE FACILITY



PLAN HORIZONTAL SCALE: 1:2500 @A1, 1:5000 @A3



PROFILE VERTICAL SCALE : 1:500 @A1, 1:1000 @A3
HORIZONTAL SCALE : 1:2500 @A1, 1:5000 @A3

CYAL50441196
© Talte Éireann - Surveying

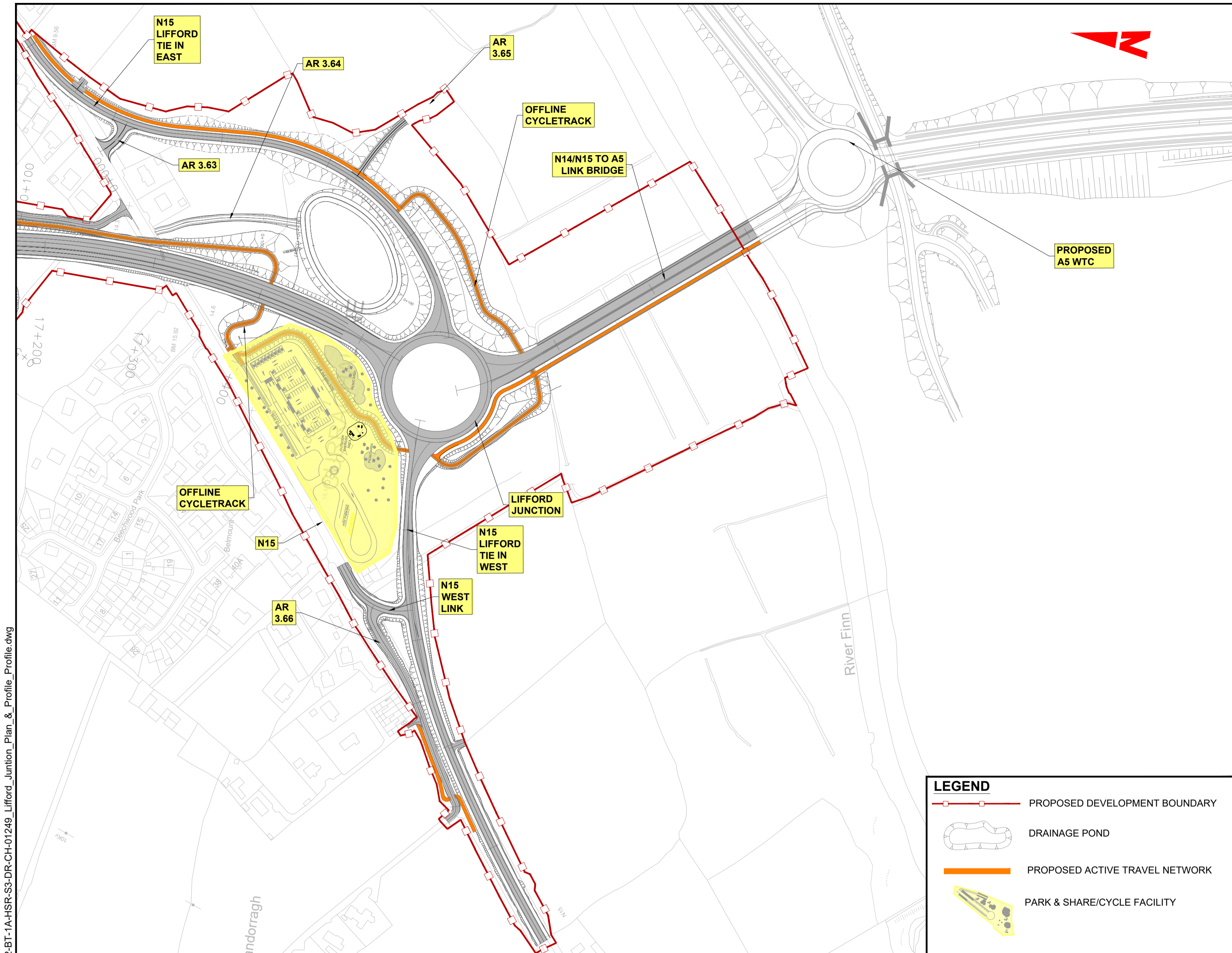


Notes
DO NOT SCALE, use figured dimensions only. All levels are referred to Ordnance Survey Datum, Main Head.
This drawing is the property of Donegal County Council. It is a confidential document and must not be copied, used, or its contents divulged without prior written consent. This document should not be relied on or used in circumstances other than those for which it was originally prepared. Barry Transportation accepts no responsibility for this document to any other party other than the party by whom it was commissioned.

Rev.	Date	Drawn	Description	Chkd	Appr.
P01	24.12.25	MG	ISSUE FOR PLANNING	JMM	ED

Project Title: TEN-T PRIORITY ROUTE IMPROVEMENT PROJECT DONEGAL Section 3 - N14 Manorcunningham to Lifford/Strabane/A5 Link		Drawing Title: LX3014 ROSSGIER - PLAN AND PROFILE		Status: A3
Designed: DRU	Date: DEC 2025	EIA Drawing Identifier: EIA Drawing 4.9		Rev: P01
Drawn: MG	Scale @ A1: 1:2500	File Identifier: TT_Y16112-BT-1A-HSR-S3-DR-CH-01270		
Approved: ED	@ A3: 1:5000			
Checked: JMM	Sheet:			

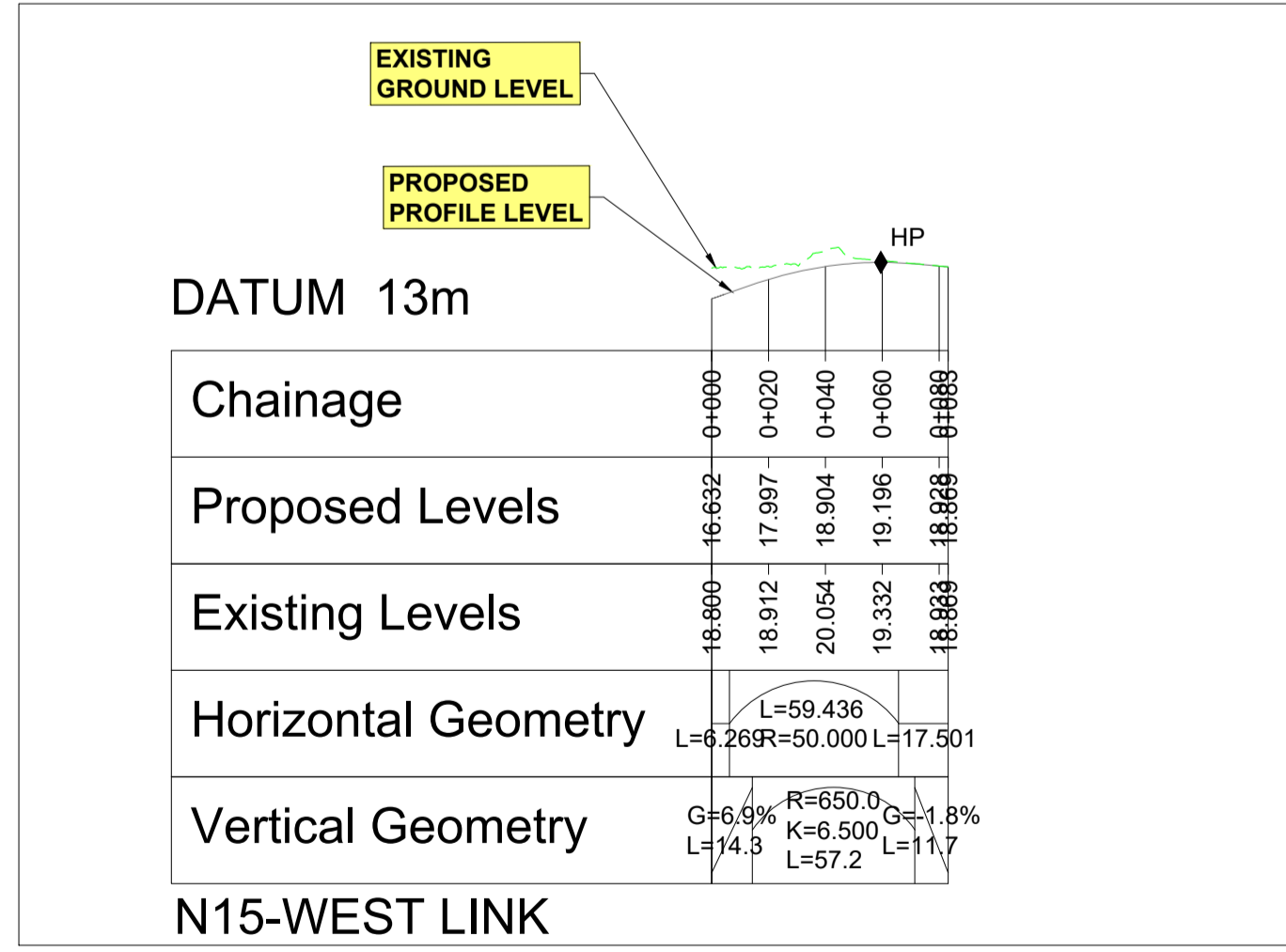
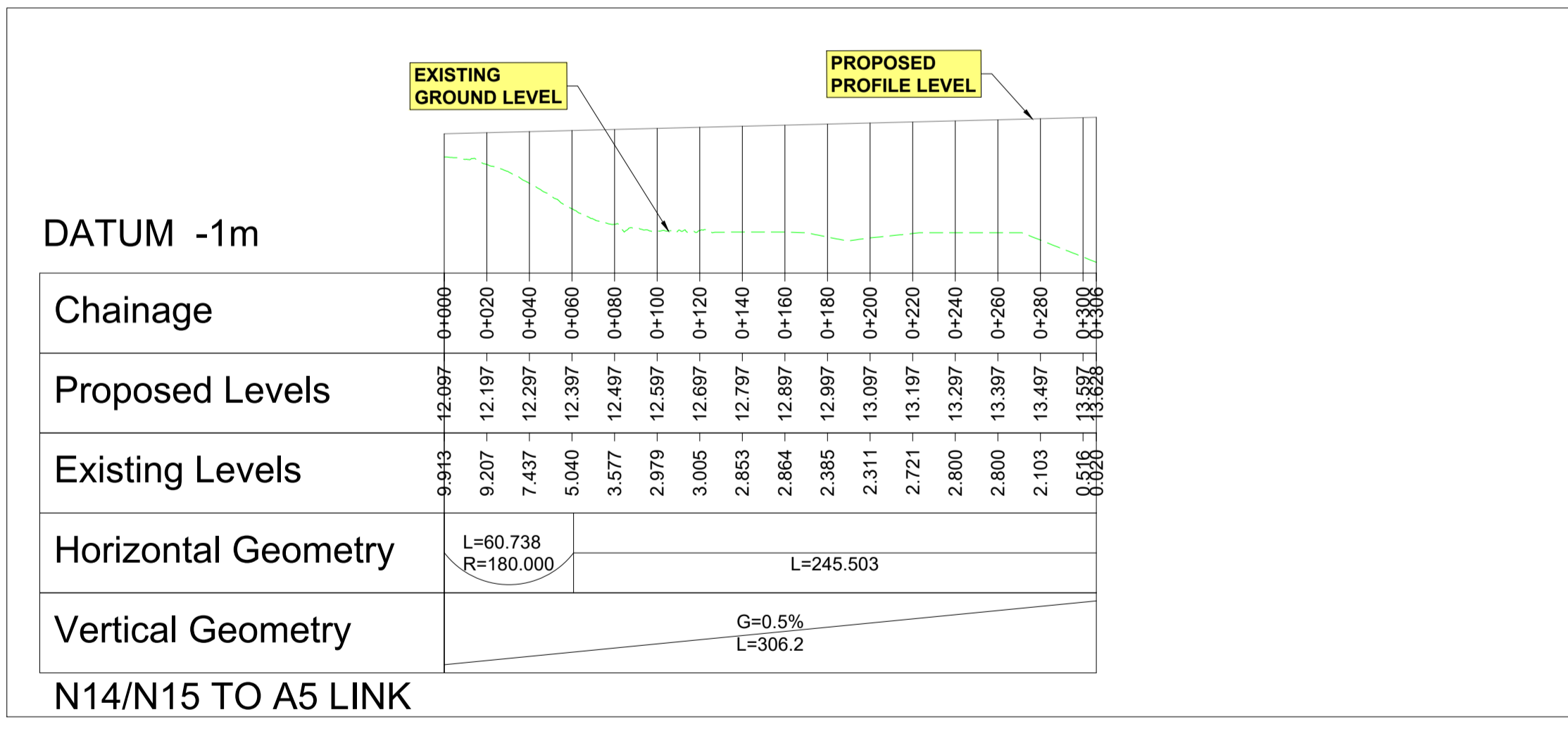
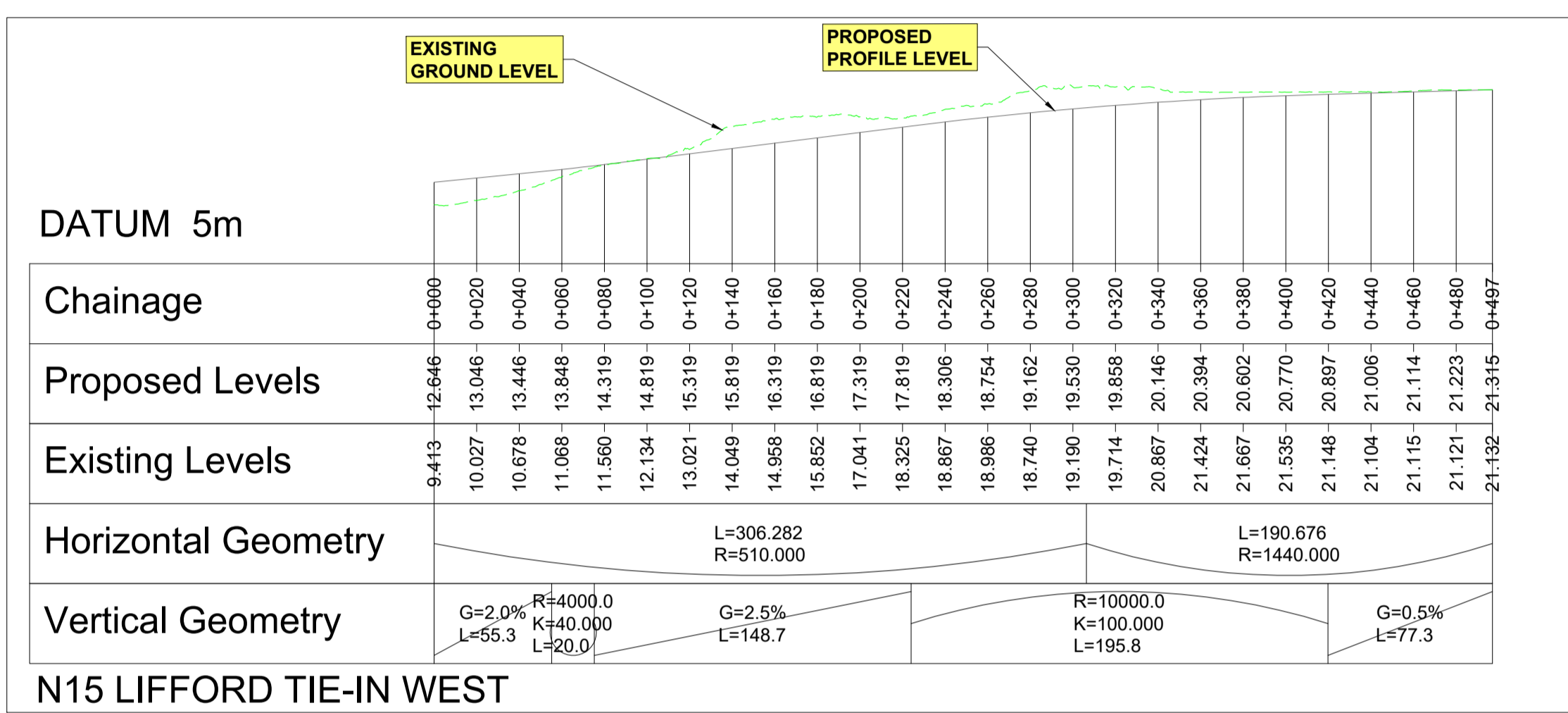
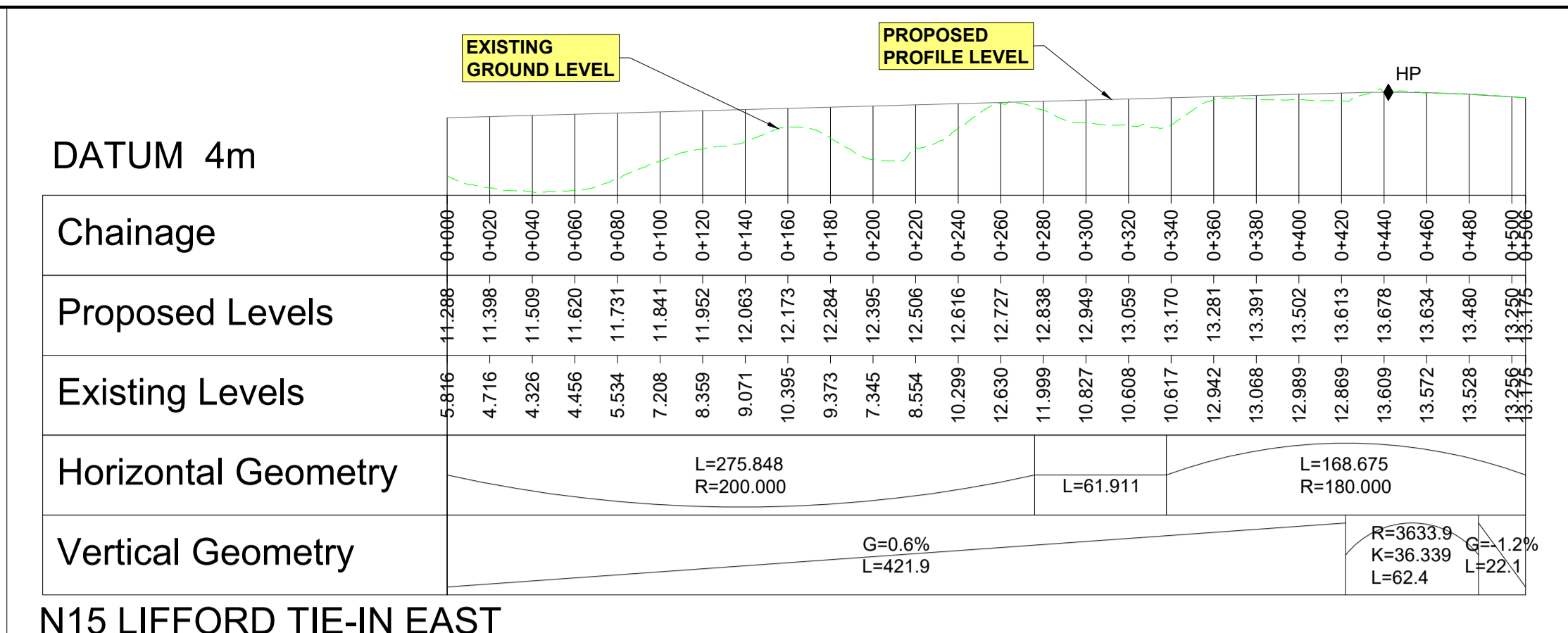

P:\Hacrow\Barry\Y16 Projects\Y16112 - TEN-T Priority Route Improvement\Project Donegal\Civil-CAD\WIP\Prelim Design\CIV\DWG\GstT_Y16112-BT-1A-HSR-S3-DR-CH-01270_LX3014_Rossgeir_Plan_ & Profile.dwg



LEGEND

- PROPOSED DEVELOPMENT BOUNDARY
- DRAINAGE POND
- PROPOSED ACTIVE TRAVEL NETWORK
- PARK & SHARE/CYCLE FACILITY

PLAN HORIZONTAL SCALE: 1:2500 @A1, 1:5000 @A3



PROFILE VERTICAL SCALE : 1:500 @A1, 1:1000 @A3 HORIZONTAL SCALE : 1:2500 @A1, 1:5000 @A3

CYAL50441196 © Taitte Éireann - Surveying

Notes
DO NOT SCALE. Use figured dimensions only. All levels are referred to Ordnance Survey Datum, Mean Head.
This drawing is the property of Donegal County Council. It is a confidential document and must not be copied, used, or its contents divulged without prior written consent. This document should not be relied on or used in circumstances other than those for which it was originally prepared. Barry Transportation accepts no responsibility for this document to any other party other than the party by whom it was commissioned.

Rev.	Date	Drawn	Description	Chk'd	Appr.
P01	24.12.25	MG	ISSUE FOR PLANNING	JMM	ED

Project Title: TEN-T PRIORITY ROUTE IMPROVEMENT PROJECT DONEGAL Section 3 - N14 Manorcunningham to Lifford/Strabane/A5 Link				Drawing Title: N15 LIFFORD - PLAN AND PROFILE		Status: A3	
Designed: DRU	Date: DEC 2025	EIA Drawing Identifier:		Rev: P01			
Drawn: MG	Scale @ A1: 1:2500	EIA Drawing 4.9					
Approved: ED	@ A3: 1:5000	File Identifier: TT_Y16112-BT-1A-HSR-S3-DR-CH-01249					
Checked: JMM	Sheet:						