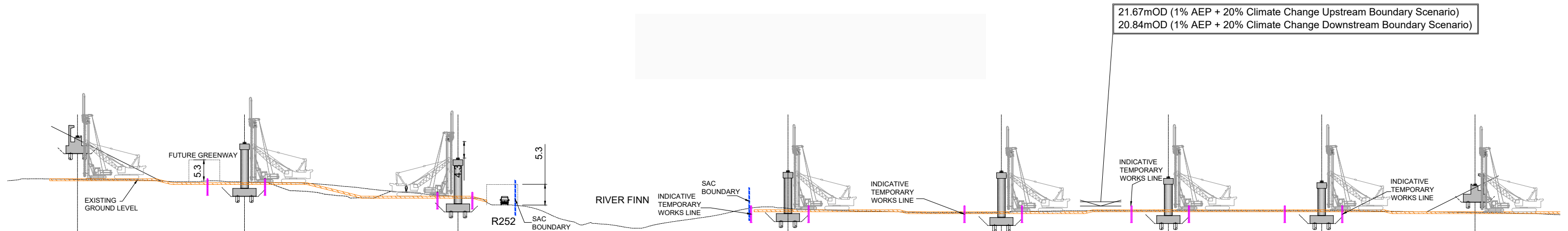
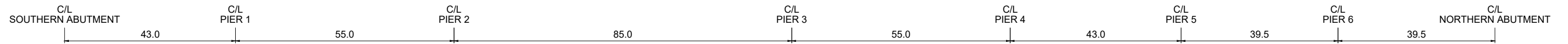


**PLAN**  
Scale: 1/1000 @ A1, 1/2000 @ A3



**ELEVATION -**  
Scale: 1/750 @ A1, 1/1500 @ A3

- NOTES ON FENCING:**
- Silt fencing shall be set-back from the SAC boundary to leave a width of riparian habitat undisturbed and protect the SAC and to demarcate the limits of the working area.
  - Temporary hardstanding access tracks with working platforms will be provided from the mainline haulage route to the bridge construction works area on each side of the river to facilitate the piling process and bridge foundation and pier construction. These elements shall be maintained throughout the construction stage.
  - On the southern side of the River Finn hardstand areas will be surrounded by silt fencing and temporary cut off drains around the work platform areas with check dams installed, Surface runoff from the works areas will be directed towards the permanent attenuation pond (No. 10 see General Arrangement Drawing EIA Drawing 4.1)
  - On the northern side of River Finn, where the floodplain presents greater risk, the hardstanding / work platform areas will be replaced by reno-mattresses (or similar) laid directly on the existing ground. The reno-mattresses will provide better protection to the adjacent SAC and River Finn during any periods of flooding.


- LEGEND**
- TEMPORARY HARDSTANDING
  - TEMPORARY ACCESS TRACK
  - SAC BOUNDARY
  - TEMPORARY MAMMAL PROOF SILT FENCE
  - EXTENTS / LIMIT OF PERMANENT WORKS
  - INDICATIVE TEMPORARY WORKS LINE



**MOBILE PILING RIG**



**CRAWLER CRANE**



**NOTES**  
DO NOT SCALE, use figured dimensions only.  
All levels are referred to Ordnance Survey Datum, Malin Head.  
This drawing is the property of the Donegal County Council. It is a confidential document and must not be copied, used, or its contents divulged without prior written consent. This document should not be relied on or used in circumstances other than those for which it was originally prepared. RPS / Barry Transportation accepts no responsibility for this document to any other party other than the party by whom it was commissioned.

Rev.	Date	Drawn	Description	Chk'd	Appr.
P01	15.12.25	CD	ISSUE FOR PLANNING	JM	EC

Project Title: TEN-T Priority Route Improvement Project, Donegal Section 1 - N15/N13 Ballybofey / Stranorlar Urban Region		Status: A3
Drawing Title: RIVER FINN CROSSING (N15R024) ACCESS & PILING		Rev: P01
Designed: JM	Date: DEC 2025	EIAR Drawing Identifier: EIAR DRAWING 4.14
Drawn: CD	Scale @ A1: AS	File Identifier: TT_MGT0337-RPS-P3-S1-DR-C-RB N15R024 BR0099-01
Approved: EC	@ A3: AS	
Checked: JM	Sheet: 01 of 2	

W:\MGT0337 - Ten-T Priority Route Imp - Donegal\0 Drawings\Phase 3\BRIT - MGT0337-RPS-P3-S1-DR-C-RB N15R024 BR0099.dwg