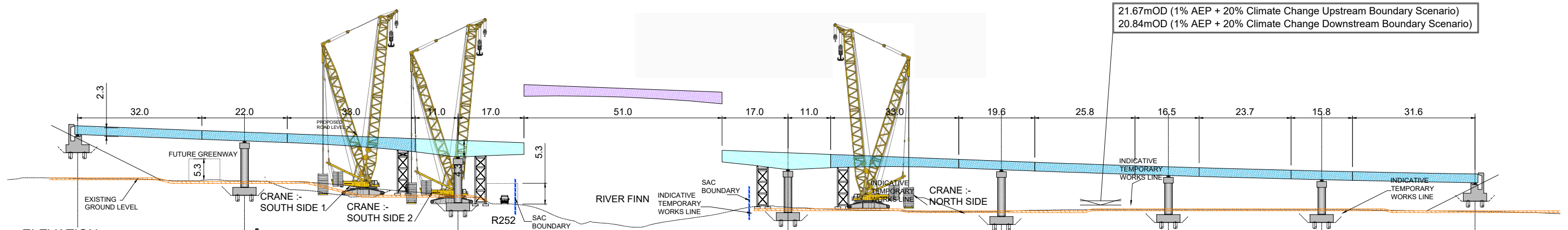
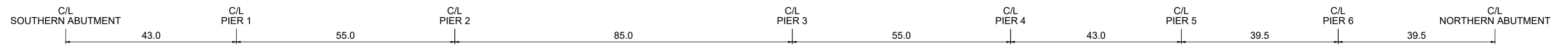
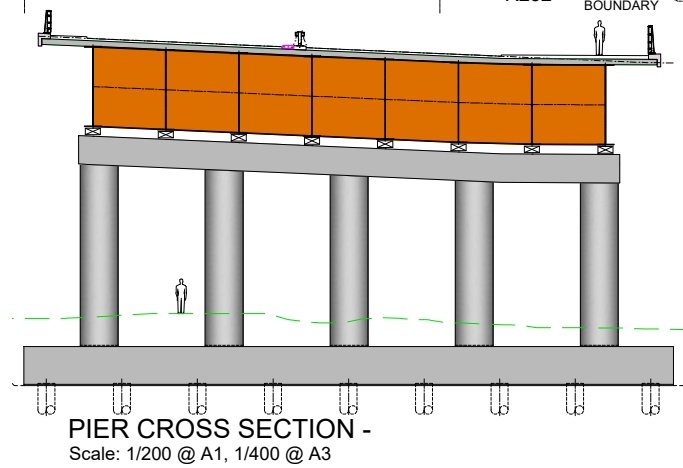


**PLAN**  
Scale: 1/750 @ A1, 1/1500 @ A3



**ELEVATION -**  
Scale: 1/500 @ A1, 1/1000 @ A3



**PIER CROSS SECTION -**  
Scale: 1/200 @ A1, 1/400 @ A3

- LEGEND**
- TEMPORARY HARDSTANDING
  - TEMPORARY ACCESS TRACK
  - SAC BOUNDARY
  - TEMPORARY MAMMAL PROOF SILT FENCE
  - EXTENTS / LIMIT OF PERMANENT WORKS
  - INDICATIVE TEMPORARY WORKS LINE
  - CRANE LIFT RADIUS
  - APPROXIMATE CRANE FALL RADIUS



**TEMPORARY SUPPORT**



**CRANE**



**GIRDER LIFT**

**NOTES**  
DO NOT SCALE, use figured dimensions only.  
All levels are referred to Ordnance Survey Datum, Malin Head.  
This drawing is the property of the Donegal County Council. It is a confidential document and must not be copied, used, or its contents divulged without prior written consent. This document should not be relied on or used in circumstances other than those for which it was originally prepared. RPS / Barry Transportation accepts no responsibility for this document to any other party other than the party by whom it was commissioned.

| Rev. | Date     | Drawn | Description        | Chk'd | Appr. |
|------|----------|-------|--------------------|-------|-------|
| P01  | 15.12.25 | CD    | ISSUE FOR PLANNING | JM    | EC    |

|   |                |   |
|---|----------------|---|
| Project Title: TEN-T Priority Route Improvement Project, Donegal Section 1 - N15/N13 Ballybofey / Stranorlar Urban Region |                | Status: A3  |
| Drawing Title: RIVER FINN CROSSING (N15R024) CONSTRUCTION & TEMPORARY WORKS   |                | Rev: P01  |
| Designed: JM  | Date: DEC 2025 | EIAR Drawing Identifier: EIAR DRAWING 4.15                      |
| Drawn: CD   | Scale @ A1: AS | File Identifier: TT_MGT0337-RPS-P3-S1-DR-C-RB N15R024 BR0099-02 |
| Approved: EC  | @ A3: AS       |   |
| Checked: JM   | Sheet: 02 of 2 |   |

W:\MGT0337 - Ten-T Priority Route Imp - Donegal\6.0 Drawings\Phase 3\BRIT - MGT0337-RPS-P3-S1-DR-C-RB N15R024 BR0099.dwg

