


BALANCED CANTILEVER



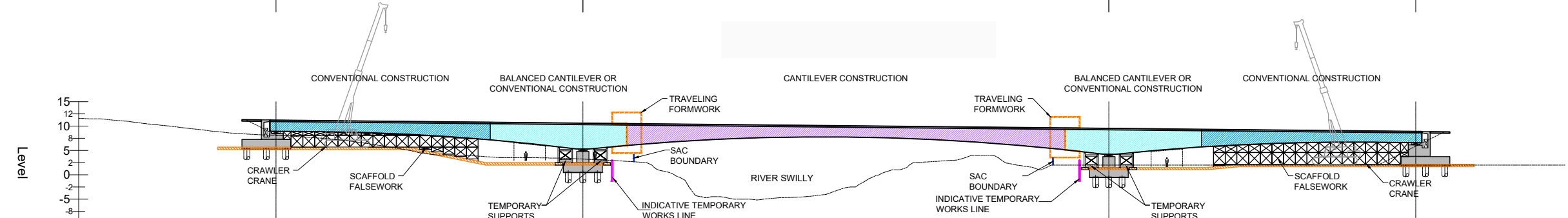

CRAWLER CRANE



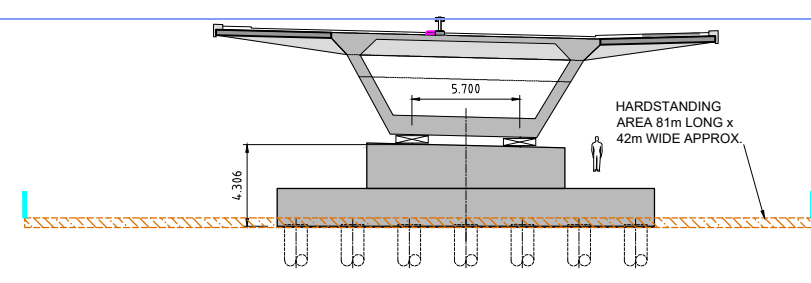
SCAFFOLD FALSEWORK



TEMPORARY SUPPORT



Chainage	Existing Levels	Proposed Mainline
11.763	11.602	11.763
350.000	11.440	11.719
355.000	10.974	11.663
360.000	10.364	11.619
365.000	9.835	11.569
370.000	9.262	11.519
375.000	8.705	11.469
380.000	8.335	11.419
385.000	8.093	11.369
390.000	7.847	11.319
395.000	7.500	11.269
400.000	7.004	11.219
405.000	6.289	11.169
410.000	5.497	11.119
415.000	4.513	11.069
420.000	4.087	11.019
425.000	3.871	10.969
430.000	3.626	10.919
435.000	3.500	10.869
440.000	3.485	10.819
445.000	3.385	10.769
450.000	3.152	10.719
455.000	2.903	10.669
460.000	2.610	10.619
465.000	0.771	10.569
470.000	-1.980	10.519
475.000	-4.500	10.469
480.000	-5.000	10.419
485.000	-5.089	10.369
490.000	-4.678	10.319
495.000	-4.417	10.269
500.000	-3.465	10.219
505.000	-2.126	10.169
510.000	0.323	10.119
515.000	1.489	10.069
520.000	2.695	10.019
525.000	3.000	9.969
530.000	4.000	9.919
535.000	2.691	9.869
540.000	1.641	9.819
545.000	2.000	9.769
550.000	2.000	9.719
555.000	2.000	9.669
560.000	2.000	9.619
565.000	2.000	9.569
570.000	2.000	9.519
575.000	2.000	9.469
580.000	2.000	9.419
585.000	2.000	9.369
590.000	2.000	9.319
595.000	2.000	9.269
600.000	2.000	9.219
605.000	2.000	9.169
610.000	2.000	9.119
615.000	2.000	9.069
620.000	2.000	9.019
625.000	2.000	8.969
630.000	2.000	8.919
635.000	2.000	8.869
640.000	2.000	8.819
645.000	2.000	8.769
650.000	2.000	8.719



CROSS SECTION @ WESTERN PIER  
(Scale 1 : 200)

**LEGEND**

- TEMPORARY HARDSTANDING
- TEMPORARY ACCESS TRACK
- SAC BOUNDARY
- TEMPORARY MAMMAL PROOF FENCE
- EXTENTS / LIMIT OF PERMANENT WORKS
- PHASE 1 - BOX
- PHASE 2 - CANTILEVER

**NOTES**  
DO NOT SCALE, use figured dimensions only.  
All levels are referred to Ordnance Survey Datum, Malin Head.  
This drawing is the property of the Donegal County Council. It is a confidential document and must not be copied, used, or its contents divulged without prior written consent. This document should not be relied on or used in circumstances other than those for which it was originally prepared. RPS / Barry Transportation accepts no responsibility for this document to any other party other than the party by whom it was commissioned.

Rev.	Date	Drawn	Description	Ch'd	Appr.
P01	15.12.25	CD	ISSUE FOR PLANNING	EC	TP

Project Title: TEN-T Priority Route Improvement Project, Donegal Section 2 - N56/N13 Letterkenny to Manorcunningham		Status: A3
Drawing Title: RIVER SWILLY CROSSING (N56 R005) CONSTRUCTION & TEMPORARY WORKS		Rev: P01
Designed: JM	Date: DEC 2025	EAIR Drawing Identifier: EIAR DRAWING 4.21
Drawn: CD	Scale @ A1: As Shown	File Identifier: TT_MGT0337-RPS-P3-S2-DR-C-RB N56R005 BR0099-02
Approved: EC	@ A3: Half	Sheet: 02 of 02
Checked: JM		