

LEGEND:

OVERBRIDGE	
UNDERBRIDGE	
RIVERBRIDGE	
UNDERPASS	
CULVERT	
GANTRY	
NOISE BARRIER	
ACTIVE TRAVEL OVERBRIDGE	



CYAL50441196
© Talte Éireann - Surveying

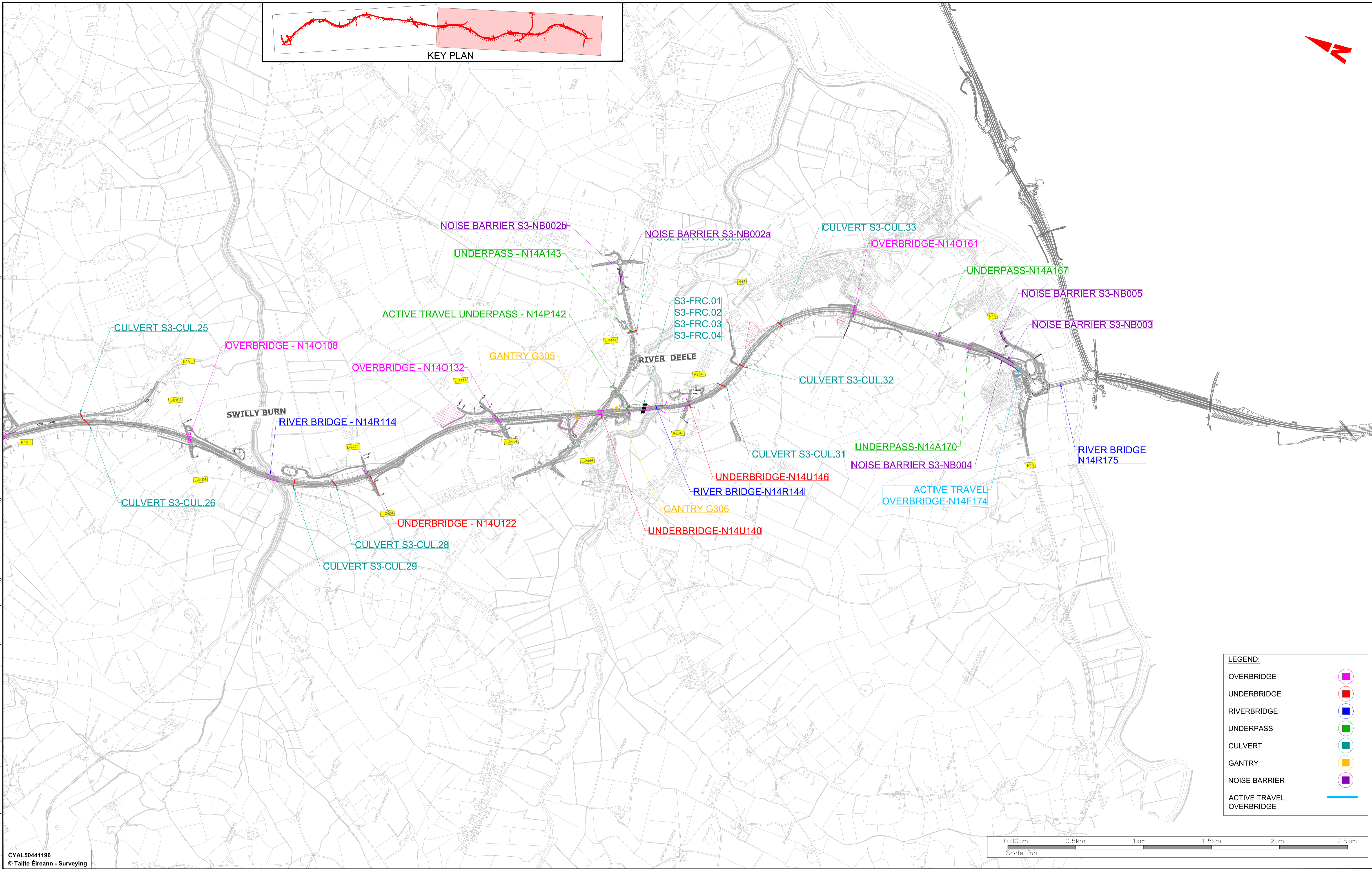
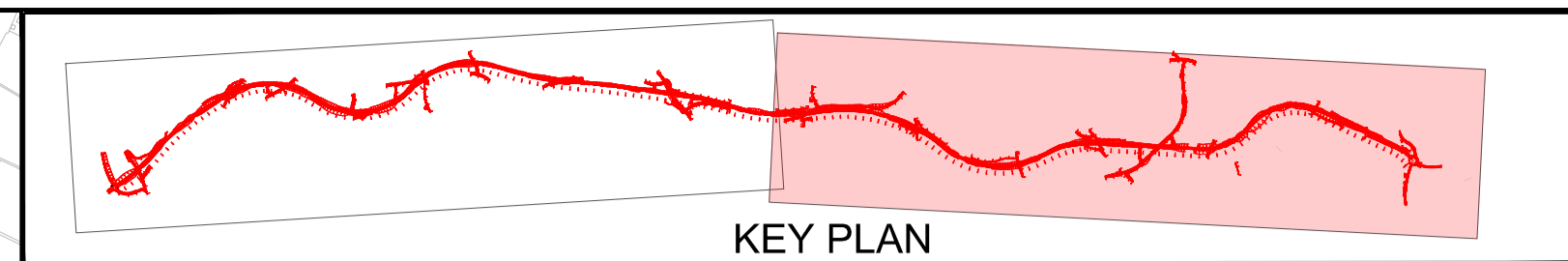


Notes
DO NOT SCALE. Use figured dimensions only. All levels are referred to Ordnance Survey Datum, Mean Head.
This drawing is the property of Donegal County Council. It is a confidential document and must not be copied, used, or its contents divulged without prior written consent. This document should not be relied on or used in circumstances other than those for which it was originally prepared. Barry Transportation accepts no responsibility for this document to any other party other than the party by whom it was commissioned.

Rev.	Date	Drawn	Description	Chk'd	Appr.
P01	09.12.25	MG	ISSUE FOR PLANNING	JMM	ED


Project Title: TEN-T Priority Route Improvement Project, Donegal Section 3 - N14 Manorcunningham to Lifford/Strabane/A5 Link		Status: A3
Drawing Title: SECTION 3 - BRIDGE LOCATIONS		Rev: P01
Designed: JMM	Date: NOV 2025	EIAR Drawing Identifier: EIAR Drawing 4.25
Drawn: MG	Scale @ A1: 1:12500	File Identifier: TT_Y16112-BT-1A-SGN-S3-DR-Z-00001
Approved: ED	@ A3: 1:25000	
Checked: JMM	Sheet: 1 OF 2	

\\egis.racine.local\lbv_mens\BIB\0 - Projects\Dublin\Projects\Halcrow\Barry\16 Projects\Y16112 - TEN-T Priority Route Improvement Project Donegal\Civil-CAD\WIP\PreIm Design\STR\DWG\IT_Y16112-BT-1A-SGN-S3-DR-Z-00001_Bridge_Locations_P01.dwg



LEGEND:

OVERBRIDGE	
UNDERBRIDGE	
RIVERBRIDGE	
UNDERPASS	
CULVERT	
GANTRY	
NOISE BARRIER	
ACTIVE TRAVEL OVERBRIDGE	



CYAL50441196
© Taitte Éireann - Surveying

TII
Bonneagar Iompair Éireann
Transport Infrastructure Ireland

Rialtas na hÉireann
Government of Ireland

Taisceal Éireann
Project Ireland
2040

Donegal
NRO
Oifis Boicéirí Náisiúna
Dhún na nGall

Comhairle Contae
Dhún na nGall
Donegal County Council

RPS BARRY
TRANSPORTATION

Notes
DO NOT SCALE. Use figured dimensions only. All levels are referred to Ordnance Survey Datum, Mean Head.
This drawing is the property of Donegal County Council. It is a confidential document and must not be copied, used, or its contents divulged without prior written consent. This document should not be relied on or used in circumstances other than those for which it was originally prepared. Barry Transportation accepts no responsibility for this document to any other party other than the party by whom it was commissioned.

Rev.	Date	Drawn	Description	Chk'd	Appr.
P01	09.12.25	MG	ISSUE FOR PLANNING	JMM	ED

Project Title: TEN-T Priority Route Improvement Project, Donegal			
Section 3 - N14 Manorcunningham to Lifford/Strabane/A5 Link			
Drawing Title: SECTION 3 - BRIDGE LOCATIONS			Status: A3
Designed: JMM	Date: NOV 2025	EIAR Drawing Identifier:	
Drawn: MG	Scale @ A1: 1:12500	EIAR Drawing 4.25	
Approved: ED	@ A3: 1:25000	File Identifier:	
Checked: JMM	Sheet: 2 OF 2	TT_Y16112-BT-1A-SGN-S3-DR-Z-00001	
Rev: P01			

V:\gis\racine\localbu_mens\UBB\0 - Projects\Dublin\Projects\Harcrow\Barry\16 Projects\Y16112 - TEN-T Priority Route Improvement Project Donegal\Civil-CAD\WIP\Prelim Design\STR\DWG\ITTT_Y16112-BT-1A-SGN-S3-DR-Z-00001_Bridge_Locations_P01.dwg