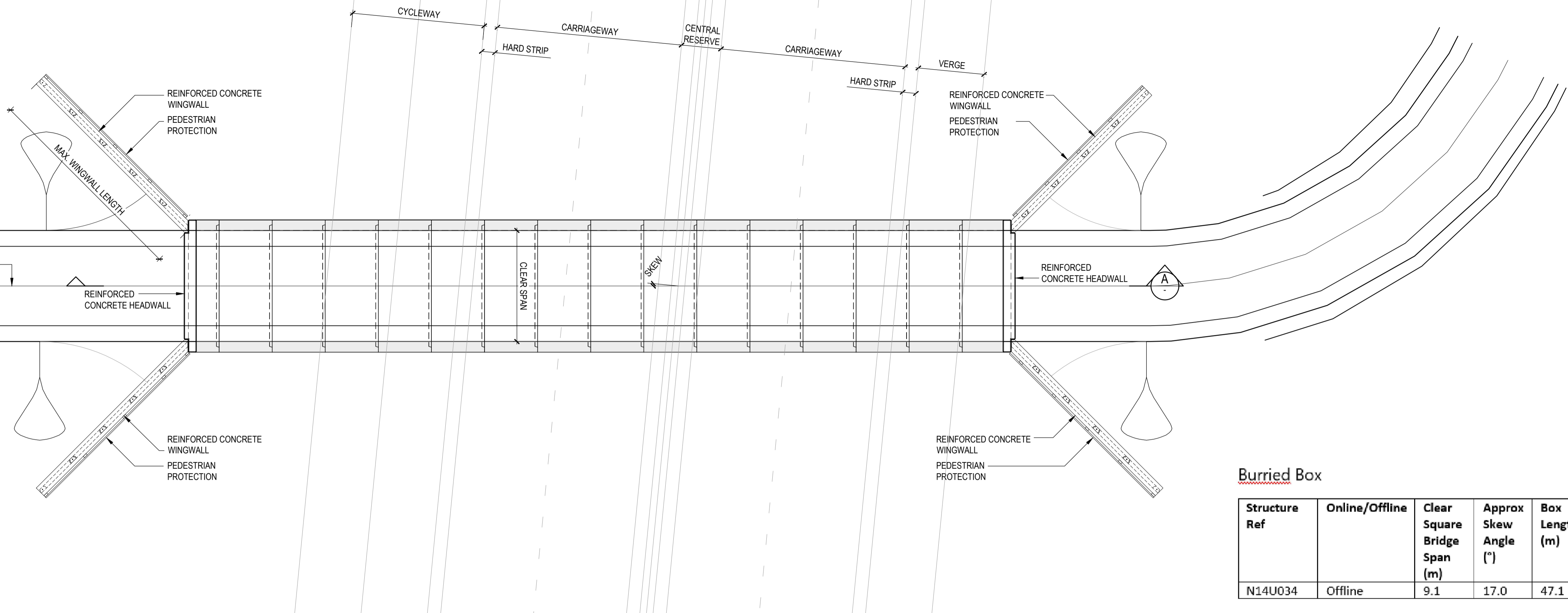


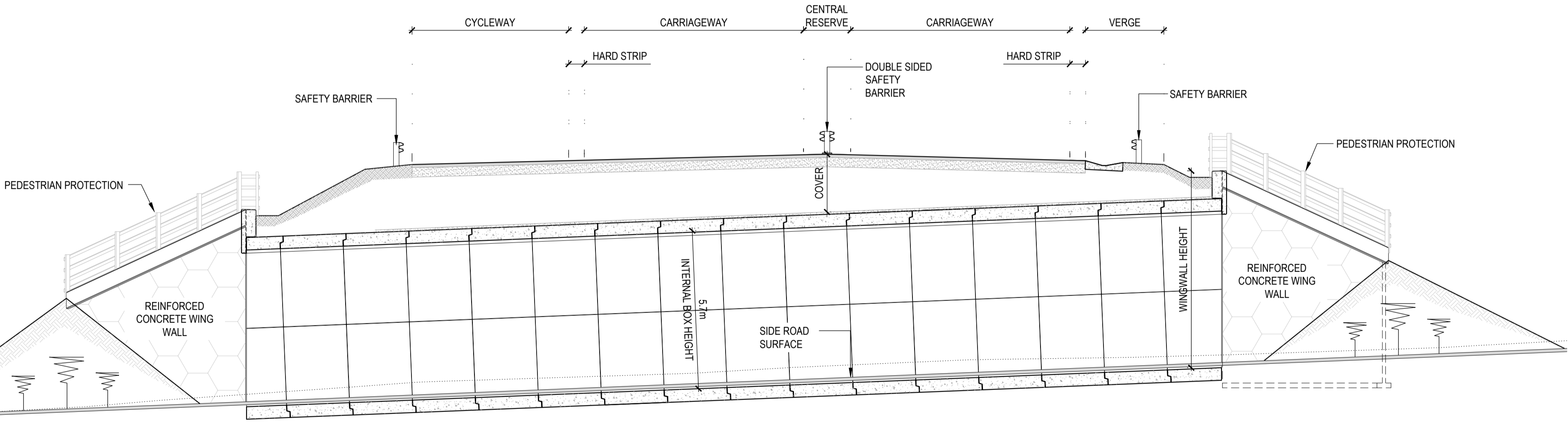
\legis\racine\local\bu_meris\BIB\0\Projects\Dublin\Projects\Halcrow\Barr\Y16 Projects\Y16112 - TEN-T Priority Route Improvement Project Donegal\Structural-Cad\PISTR\DWG\T1_Y16112-BT-1A-SBR-XX-SK-S-00903_Buried_Box.dwg



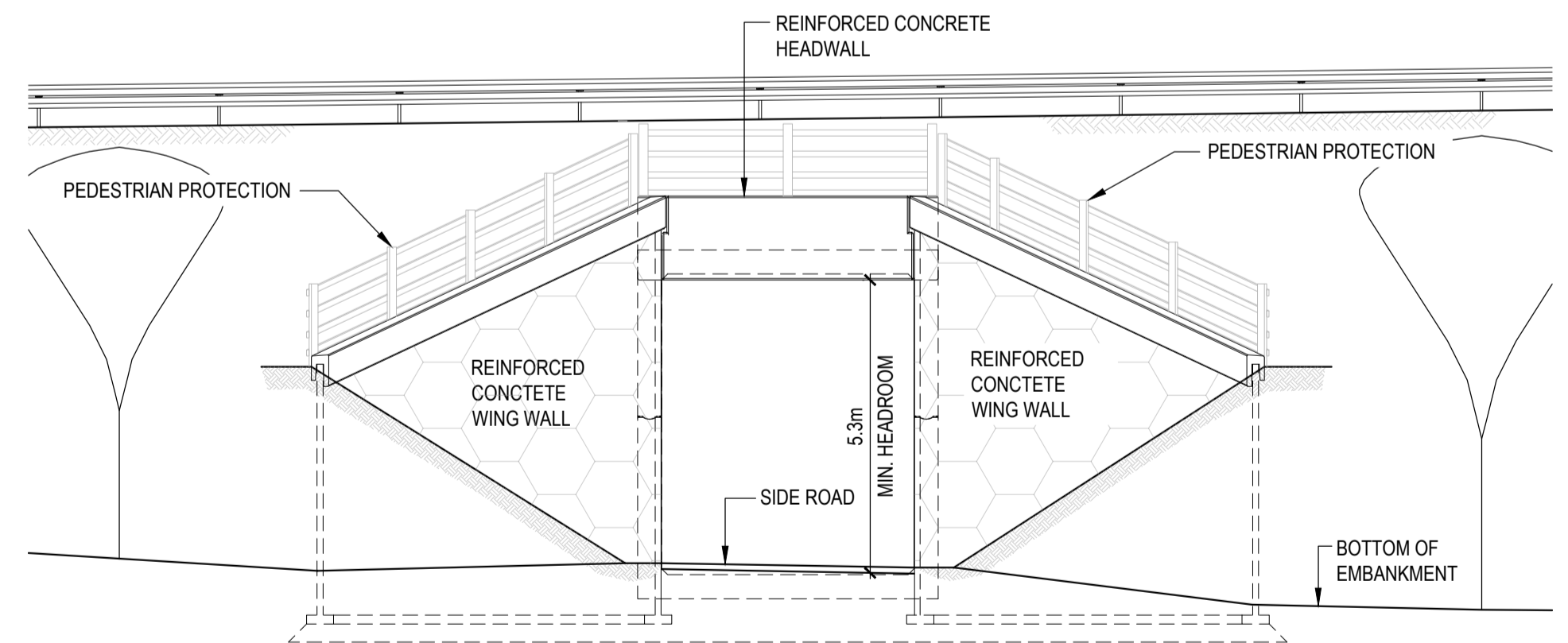
**PLAN
BURIED BOX**
 SCALE 1:100 @ A1, 1:200 @ A3

Buried Box

Structure Ref	Online/Offline	Clear Square Bridge Span (m)	Approx Skew Angle (°)	Box Length (m)	Section Thickness (m)	Cover (m)	Wingwall Height (m)	Max. Wingwall Length (m)
N14U034	Offline	9.1	17.0	47.1	0.6	1.1	7.2	15.0



**SECTION A-A
BURIED BOX**
 SCALE 1:100 @ A1, 1:200 @ A3



**ELEVATION
BURIED BOX**
 SCALE 1:100 @ A1, 1:200 @ A3

CYAL50441196
 © Talte Éireann - Surveying



Notes
 DO NOT SCALE, use figured dimensions only. All levels are referred to Ordnance Survey Datum, Mean Head.
 This drawing is the property of Donegal County Council. It is a confidential document and must not be copied, used, or its contents divulged without prior written consent. This document should not be relied on or used in circumstances other than those for which it was originally prepared. Barry Transportation accepts no responsibility for this document to any other party other than the party by whom it was commissioned.

Rev.	Date	Drawn	Description	Chk'd	Appr.
P01	09.12.25	DG	ISSUE FOR PLANNING	DM	WL

Project Title: TEN-T Priority Route Improvement Project, Donegal		Status: A3
Drawing Title: BURIED BOX - PLAN, SECTION & ELEVATION		
Designed: DM	Date: Dec. 2025	Rev: P01
Drawn: DG	Scale @ A1: AS SHOWN @ A3: AS SHOWN	
Approved: WL	File Identifier: TT_Y16112-BT-1A-SBR-XX-SK-S-00903	
Checked: MC	Sheet: 1 OF 1	