

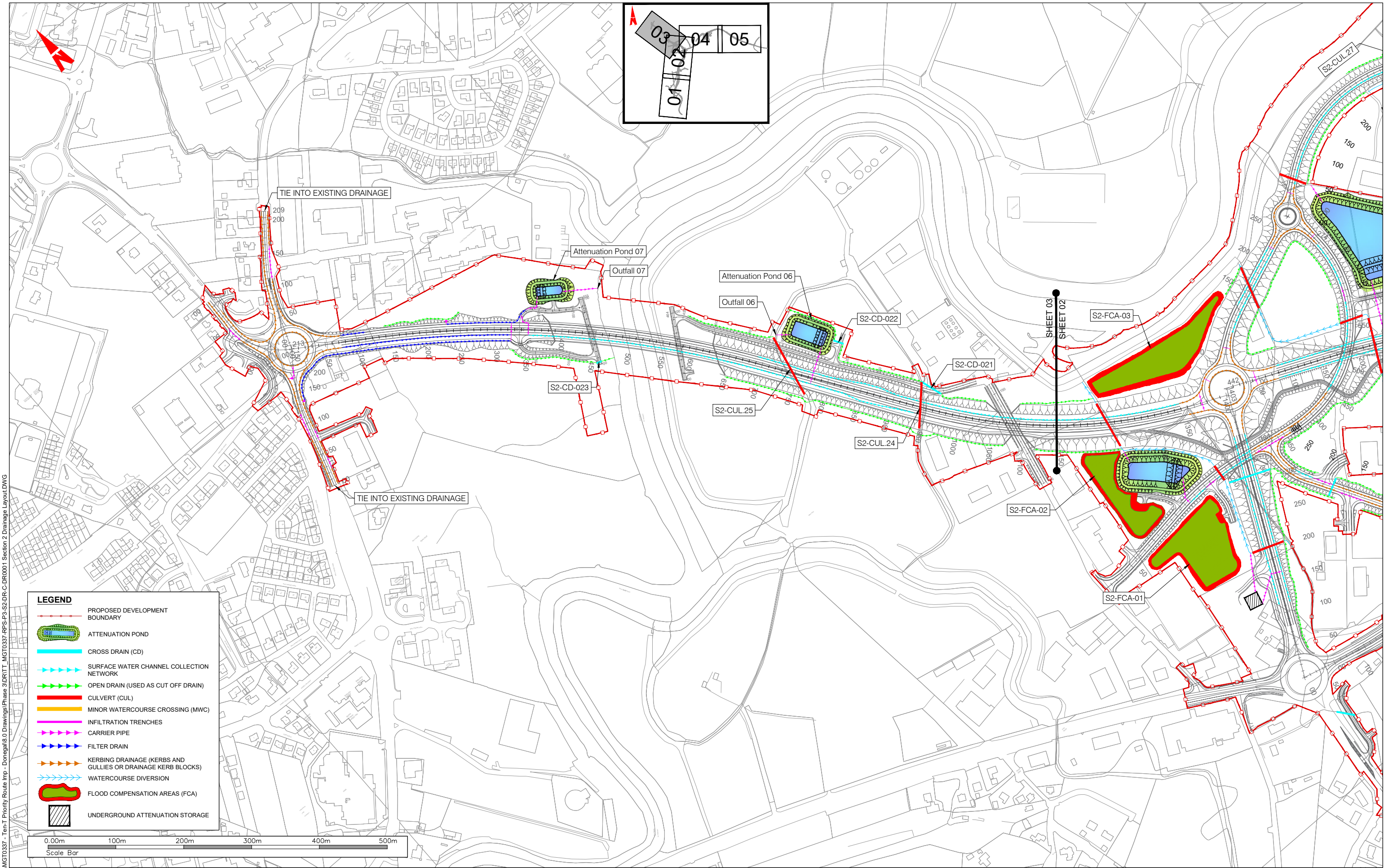
I:\GALW-BTP-F01\Work - Transport\MGT0337 - Ten-T Priority Route Imp - Donegal\1.0 Drawings\Phase 3\DRIT - MGT0337-RPS-P3-S2-DR-C-DR0001 Section 2 Drainage Layout.DWG



NOTES
DO NOT SCALE, use figured dimensions only.
All levels are referred to Ordnance Survey Datum, Malin Head.
This drawing is the property of the Donegal County Council. It is a confidential document and must not be copied, used, or its contents divulged without prior written consent. This document should not be relied on or used in circumstances other than those for which it was originally prepared. RPS / Barry Transportation accepts no responsibility for this document to any other party other than the party by whom it was commissioned.


Rev.	Date	Drawn	Description	Chk'd	Appr.
P01	04.11.25	MC	ISSUE FOR PLANNING	BL	EC

Project Title: TEN-T Priority Route Improvement Project, Donegal Section 2 - N56/N13 Letterkenny to Manorcunningham		Status: A3
Drawing Title: DRAINAGE LAYOUT		Rev: P01
Designed: MK	Date: NOV 2025	EIAR Drawing Identifier: TT_MGT0337-RPS-P3-S2-DR-C-DR0001
Drawn: MC	Scale @ A1: 1:2500	EIAR DRAWING 4.41
Approved: EC	@ A3: 1:5000	File Identifier: TT_MGT0337-RPS-P3-S2-DR-C-DR0001
Checked: BL	Sheet: 01 of 05	



LEGEND

- PROPOSED DEVELOPMENT BOUNDARY
- ATTENUATION POND
- CROSS DRAIN (CD)
- SURFACE WATER CHANNEL COLLECTION NETWORK
- OPEN DRAIN (USED AS CUT OFF DRAIN)
- CULVERT (CUL)
- MINOR WATERCOURSE CROSSING (MWC)
- INFILTRATION TRENCHES
- CARRIER PIPE
- FILTER DRAIN
- KERBING DRAINAGE (KERBS AND GULLIES OR DRAINAGE KERB BLOCKS)
- WATERCOURSE DIVERSION
- FLOOD COMPENSATION AREAS (FCA)
- UNDERGROUND ATTENUATION STORAGE



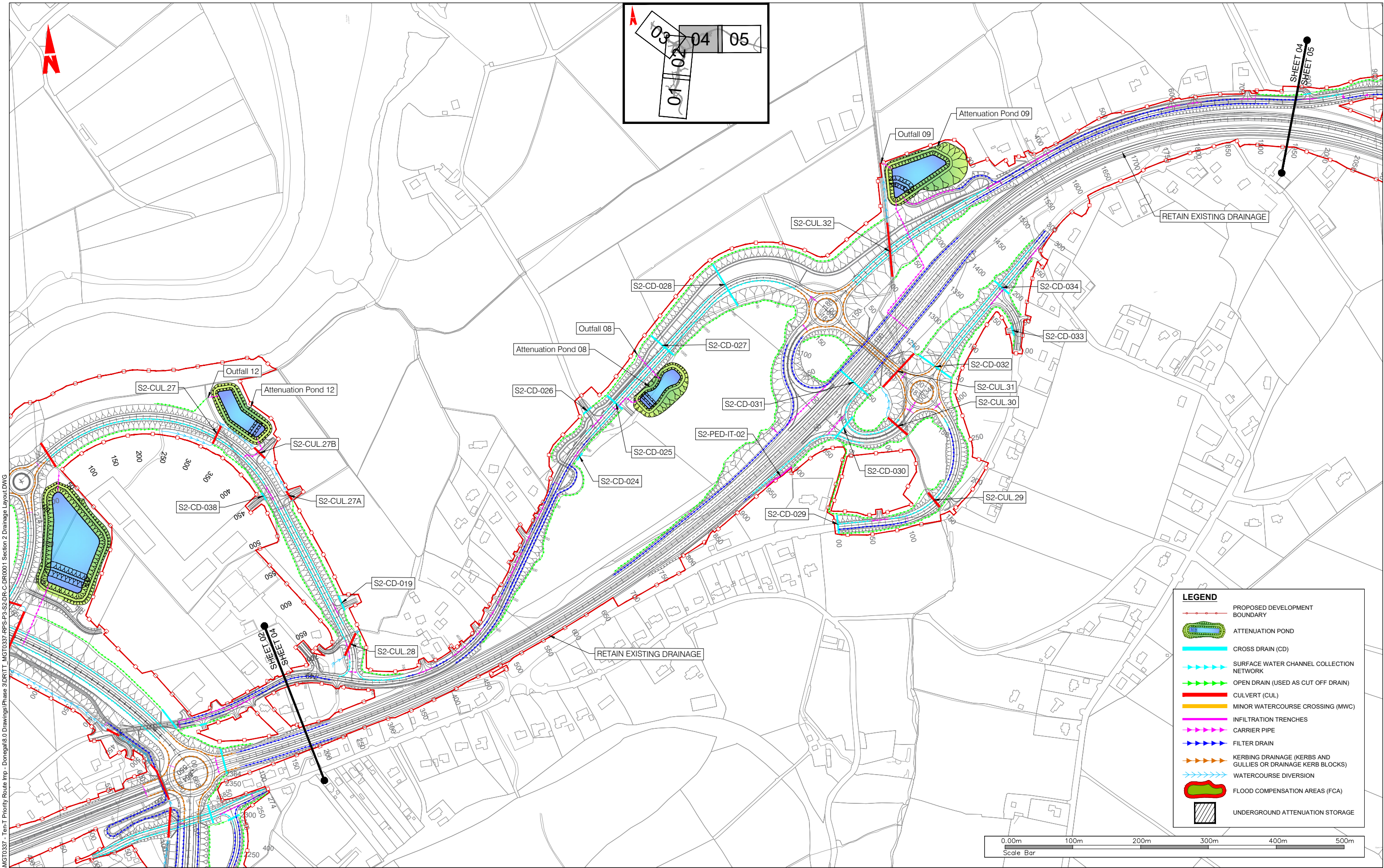
IGALW-BTP-FD11Work - TransportMGT0337 - Ten-T Priority Route Imp - Donegal@0 DrawingsPhase 3DRITT - MGT0337-RPS-P3-S2-DR-C-DR0001 Section 2 Drainage Layout.DWG



NOTES
 DO NOT SCALE, use figured dimensions only.
 All levels are referred to Ordnance Survey Datum, Malin Head.
 This drawing is the property of the Donegal County Council. It is a confidential document and must not be copied, used, or its contents divulged without prior written consent. This document should not be relied on or used in circumstances other than those for which it was originally prepared. RPS / Barry Transportation accepts no responsibility for this document to any other party other than the party by whom it was commissioned.

Rev.	Date	Drawn	Description	Chk'd	Appr.
P01	04.11.25	MC	ISSUE FOR PLANNING	BL	EC

Project Title: TEN-T Priority Route Improvement Project, Donegal Section 2 - N56/N13 Letterkenny to Manorcunningham		Status: A3
Drawing Title: DRAINAGE LAYOUT		Rev: P01
Designed: MK	Date: NOV 2025	EIAR Drawing Identifier: EIAR DRAWING 4.41
Drawn: MC	Scale @ A1: 1:2500	File Identifier: TT_MGT0337-RPS-P3-S2-DR-C-DR0001
Approved: EC	@ A3: 1:5000	
Checked: BL	Sheet: 03 of 05	



LEGEND

- PROPOSED DEVELOPMENT BOUNDARY
- ATTENUATION POND
- CROSS DRAIN (CD)
- SURFACE WATER CHANNEL COLLECTION NETWORK
- OPEN DRAIN (USED AS CUT OFF DRAIN)
- CULVERT (CUL)
- MINOR WATERCOURSE CROSSING (MWC)
- INFILTRATION TRENCHES
- CARRIER PIPE
- FILTER DRAIN
- KERBING DRAINAGE (KERBS AND GULLIES OR DRAINAGE KERB BLOCKS)
- WATERCOURSE DIVERSION
- FLOOD COMPENSATION AREAS (FCA)
- UNDERGROUND ATTENUATION STORAGE



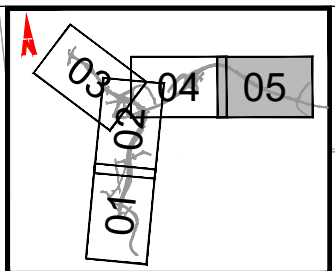
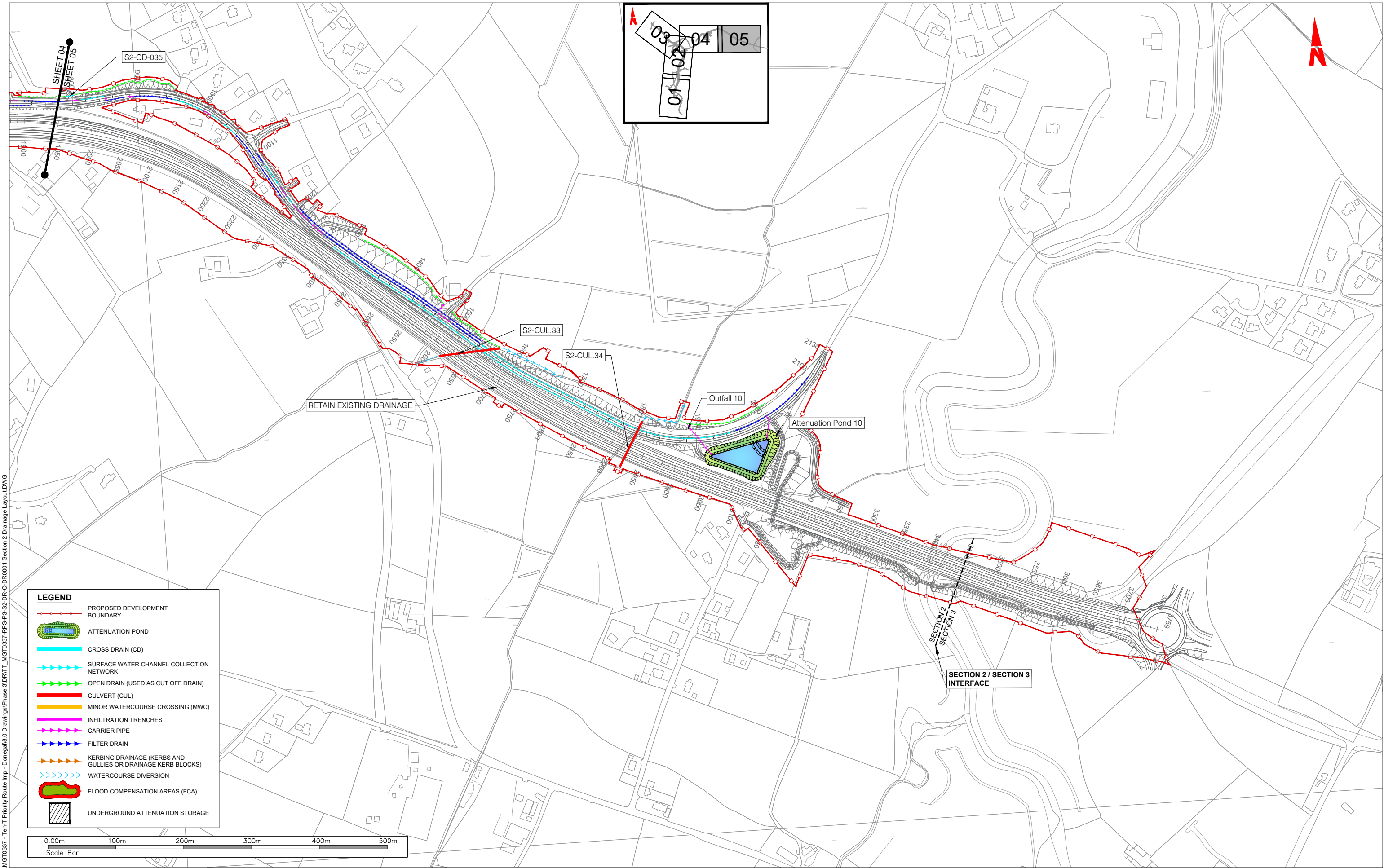
I:\GALW-BTP-FD1\Work - Transport\MGT0337 - Ten-T Priority Route Imp - Donegal\1.0 Drawings\Phase 3\DRIT - MGT0337-RPS-P3-S2-DR-C-DR0001 Section 2 Drainage Layout.DWG



NOTES
 DO NOT SCALE, use figured dimensions only.
 All levels are referred to Ordnance Survey Datum, Main Head.
 This drawing is the property of the Donegal County Council. It is a confidential document and must not be copied, used, or its contents divulged without prior written consent. This document should not be relied on or used in circumstances other than those for which it was originally prepared. RPS/ Barry Transportation accepts no responsibility for this document to any other party other than the party by whom it was commissioned.

Rev.	Date	Drawn	Description	Chk'd	Appr.
P01	04.11.25	MC	ISSUE FOR PLANNING	BL	EC

Project Title: TEN-T Priority Route Improvement Project, Donegal Section 2 - N56/N13 Letterkenny to Manorcunningham		Status: A3
Drawing Title: DRAINAGE LAYOUT		Rev: P01
Designed: MK	Date: NOV 2025	EIAR Drawing Identifier: EIAR DRAWING 4.41
Drawn: MC	Scale @ A1: 1:2500	File Identifier: TT_MGT0337-RPS-P3-S2-DR-C-DR0001
Approved: EC	@ A3: 1:5000	
Checked: BL	Sheet: 04 of 05	




LEGEND

- PROPOSED DEVELOPMENT BOUNDARY
- ATTENUATION POND
- CROSS DRAIN (CD)
- SURFACE WATER CHANNEL COLLECTION NETWORK
- OPEN DRAIN (USED AS CUT OFF DRAIN)
- CULVERT (CUL)
- MINOR WATERCOURSE CROSSING (MWC)
- INFILTRATION TRENCHES
- CARRIER PIPE
- FILTER DRAIN
- KERBING DRAINAGE (KERBS AND GULLIES OR DRAINAGE KERB BLOCKS)
- WATERCOURSE DIVERSION
- FLOOD COMPENSATION AREAS (FCA)
- UNDERGROUND ATTENUATION STORAGE



I:\GALW-BTP-FD1\Work - Transport\MGT0337 - Ten-T Priority Route Imp - Donegal\0 Drawings\Phase 3\DRITT - MGT0337-RPS-P3-S2-DR-C-DR0001 Section 2 Drainage Layout.DWG



NOTES
 DO NOT SCALE, use figured dimensions only.
 All levels are referred to Ordnance Survey Datum, Malin Head.
 This drawing is the property of the Donegal County Council. It is a confidential document and must not be copied, used, or its contents divulged without prior written consent. This document should not be relied on or used in circumstances other than those for which it was originally prepared. RPS / Barry Transportation accepts no responsibility for this document to any other party other than the party by whom it was commissioned.

Rev.	Date	Drawn	Description	Chk'd	Appr.
P01	04.11.25	MC	ISSUE FOR PLANNING	BL	EC

Project Title: TEN-T Priority Route Improvement Project, Donegal Section 2 - N56/N13 Letterkenny to Manorcunningham		Drawing Title: DRAINAGE LAYOUT		Status: A3
Designed: MK	Date: NOV 2025	EIA Drawing Identifier: EIA DRAWING 4.41		Rev: P01
Drawn: MC	Scale @ A1: 1:2500	File Identifier: TT_MGT0337-RPS-P3-S2-DR-C-DR0001		
Approved: EC	@ A3: 1:5000			
Checked: BL	Sheet: 05 of 05			