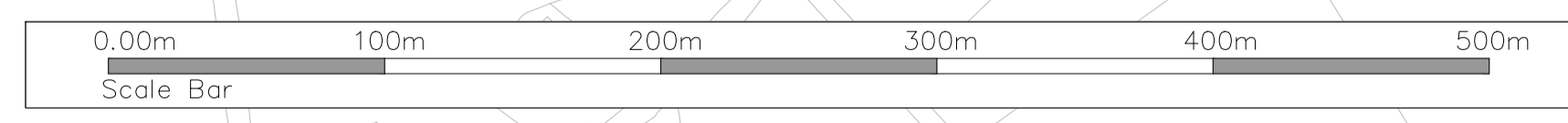


\regis\racine\local\bu_mens\UBB\0_P\Projects\Dublin\Projects\Halcrow\Barry\16 Projects\Y16112 - TEN-T Priority Route Improvement Project Donegal\Civil-CAD\WIP\Prelim Design\CIV\DWG\ATT_Y16112-BT-1A-HDR-S3-DR-CD-05120_Drainage.dwg

CYAL50419116
 © Taite Éireann - Surveying

LEGEND

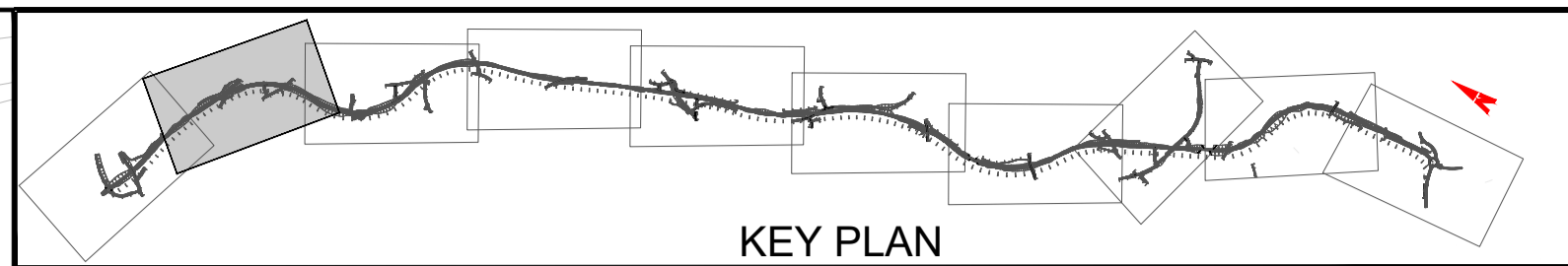
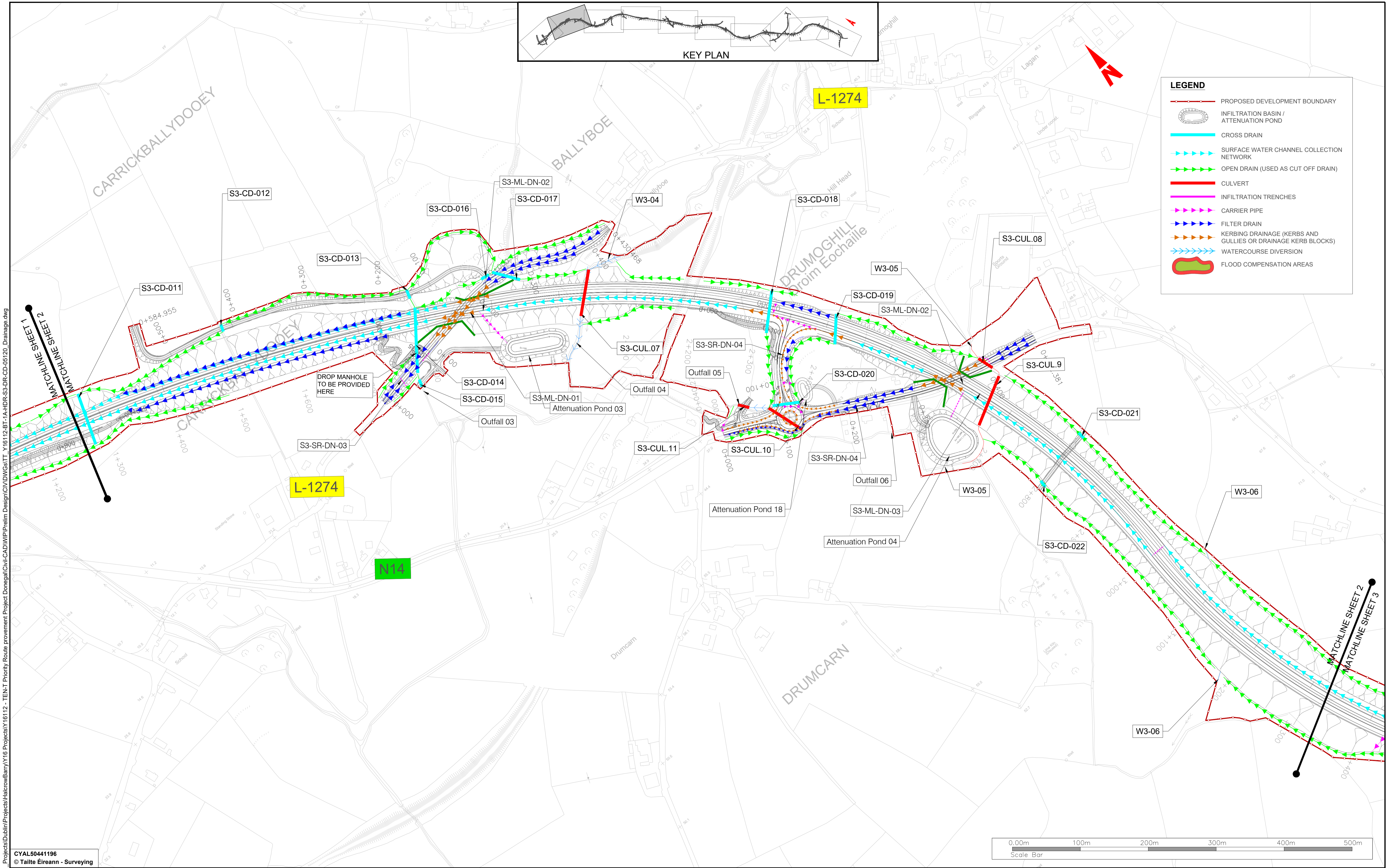
- PROPOSED DEVELOPMENT BOUNDARY
- INFILTRATION BASIN / ATTENUATION POND
- CROSS DRAIN
- ▶▶▶▶▶ SURFACE WATER CHANNEL COLLECTION NETWORK
- ▶▶▶▶▶ OPEN DRAIN (USED AS CUT OFF DRAIN)
- CULVERT
- INFILTRATION TRENCHES
- ▶▶▶▶▶ CARRIER PIPE
- ▶▶▶▶▶ FILTER DRAIN
- ▶▶▶▶▶ KERBING DRAINAGE (KERBS AND GULLIES OR DRAINAGE KERB BLOCKS)
- ▶▶▶▶▶ WATERCOURSE DIVERSION
- FLOOD COMPENSATION AREAS



Notes
 DO NOT SCALE. Use figured dimensions only. All levels are referred to Ordnance Survey Datum, Main Head.
 This drawing is the property of Donegal County Council. It is a confidential document and must not be copied, used, or its contents divulged without prior written consent. This document should not be relied on or used in circumstances other than those for which it was originally prepared. Barry Transportation accepts no responsibility for this document to any other party other than the party by whom it was commissioned.

Rev.	Date	Drawn	Description	Chk'd	Appr.
P01	17.11.25	MG	ISSUE FOR PLANNING	JMM	ED

Project Title: TEN-T PRIORITY ROUTE IMPROVEMENT PROJECT DONEGAL
 Section 3 - N14 Manorcunningham to Lifford/Strabane/A5 Link
Drawing Title: Proposed Drainage Layout
Status: A3
Rev: P01
 Designed: JMM Date: NOV 2025 EIA Drawing Identifier:
 Drawn: MG Scale @ A1: 1:2500 EIA Drawing 4.42
 Approved: ED @ A3: 1:5000 File Identifier:
 Checked: JMM Sheet: 1 OF 10 TT_Y16112-BT-1A-HDR-S3-DR-CD-05120



- LEGEND**
- PROPOSED DEVELOPMENT BOUNDARY
 - INFILTRATION BASIN / ATTENUATION POND
 - CROSS DRAIN
 - SURFACE WATER CHANNEL COLLECTION NETWORK
 - OPEN DRAIN (USED AS CUT OFF DRAIN)
 - CULVERT
 - INFILTRATION TRENCHES
 - CARRIER PIPE
 - FILTER DRAIN
 - KERBING DRAINAGE (KERBS AND GULLIES OR DRAINAGE KERB BLOCKS)
 - WATERCOURSE DIVERSION
 - FLOOD COMPENSATION AREAS

CYAL50441196 © Talte Éireann - Surveying

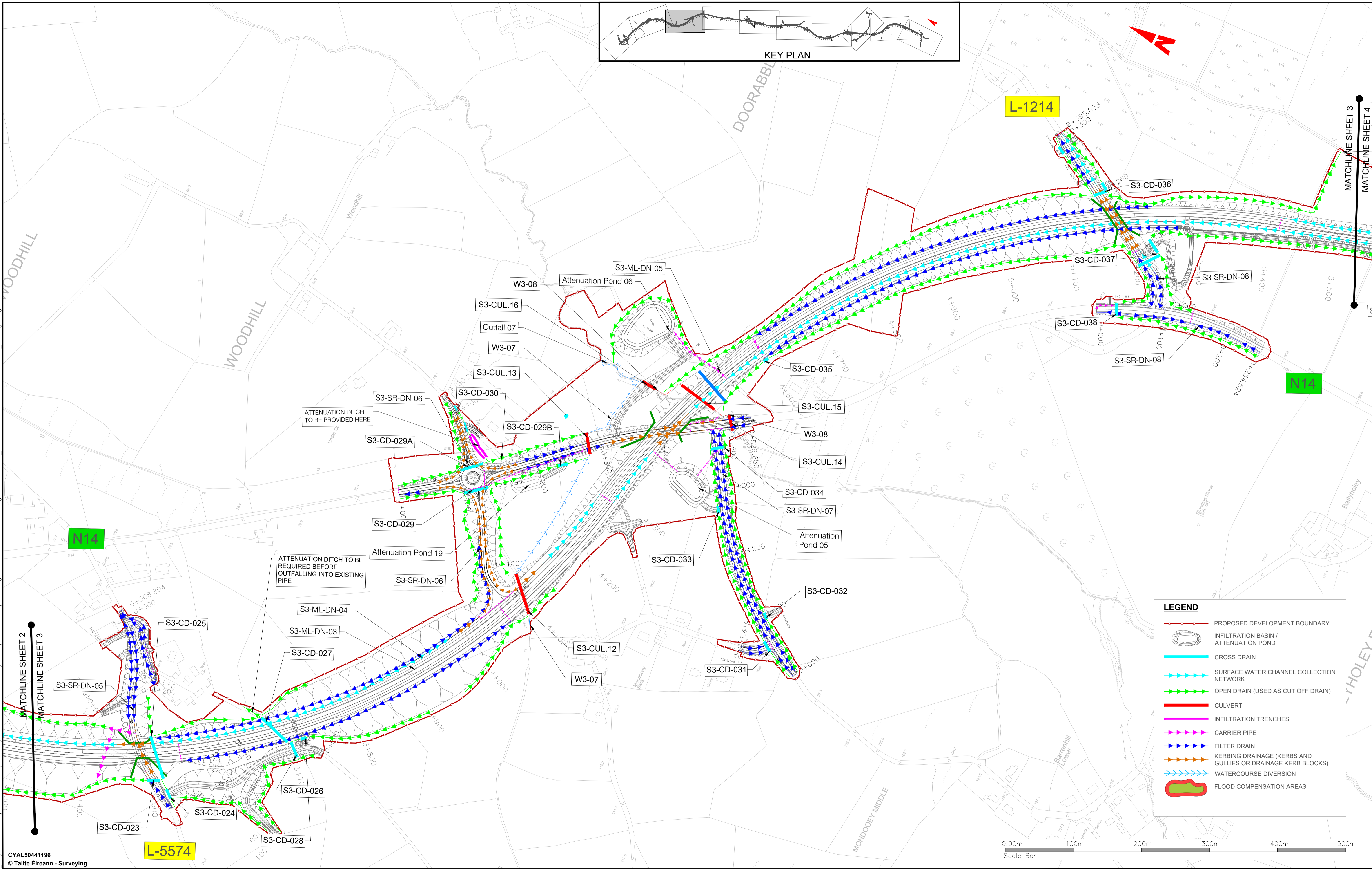
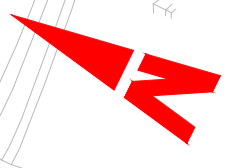
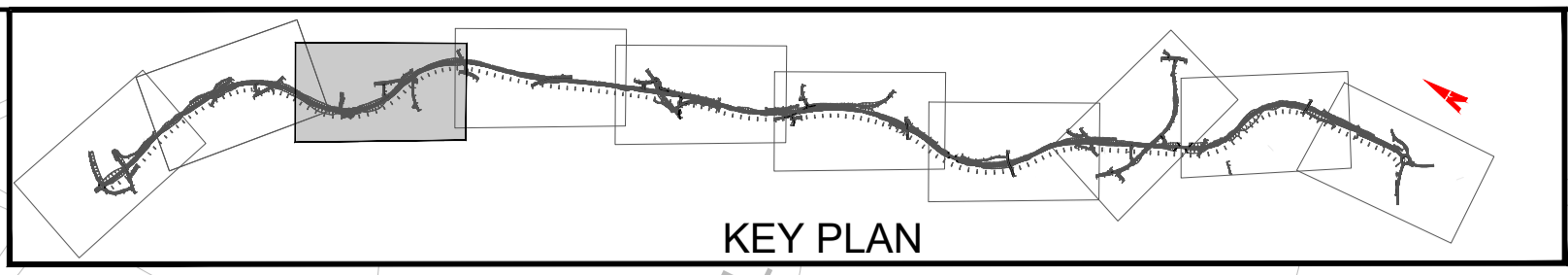
CYAL50441196
© Talte Éireann - Surveying



Notes
DO NOT SCALE, use figured dimensions only. All levels are referred to Ordnance Survey Datum, Main Head.
This drawing is the property of Donegal County Council. It is a confidential document and must not be copied, used, or its contents divulged without prior written consent. This document should not be relied on or used in circumstances other than those for which it was originally prepared. Barry Transportation accepts no responsibility for this document to any other party other than the party by whom it was commissioned.

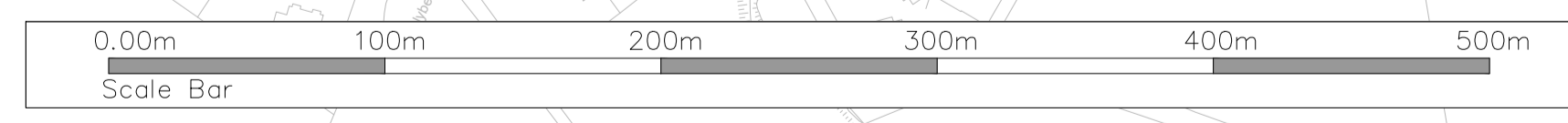
Rev.	Date	Drawn	Description	Chk'd	Appr.
P01	17.11.25	MG	ISSUE FOR PLANNING	JMM	ED

Project Title: TEN-T PRIORITY ROUTE IMPROVEMENT PROJECT DONEGAL Section 3 - N14 Manorcunningham to Lifford/Strabane/A5 Link		Drawing Title: Proposed Drainage Layout		Status: A3
Designed: JMM	Date: NOV 2025	EIAR Drawing Identifier:		Rev: P01
Drawn: MG	Scale @ A1: 1:2500	EIAR Drawing 4.42		
Approved: ED	@ A3: 1:5000	File Identifier:		
Checked: JMM	Sheet: 2 OF 10	TT_Y16112-BT-1A-HDR-S3-DR-CD-05120		



LEGEND

- PROPOSED DEVELOPMENT BOUNDARY
- INFILTRATION BASIN / ATTENUATION POND
- CROSS DRAIN
- SURFACE WATER CHANNEL COLLECTION NETWORK
- OPEN DRAIN (USED AS CUT OFF DRAIN)
- CULVERT
- INFILTRATION TRENCHES
- CARRIER PIPE
- FILTER DRAIN
- KERBING DRAINAGE (KERBS AND GULLIES OR DRAINAGE KERB BLOCKS)
- WATERCOURSE DIVERSION
- FLOOD COMPENSATION AREAS

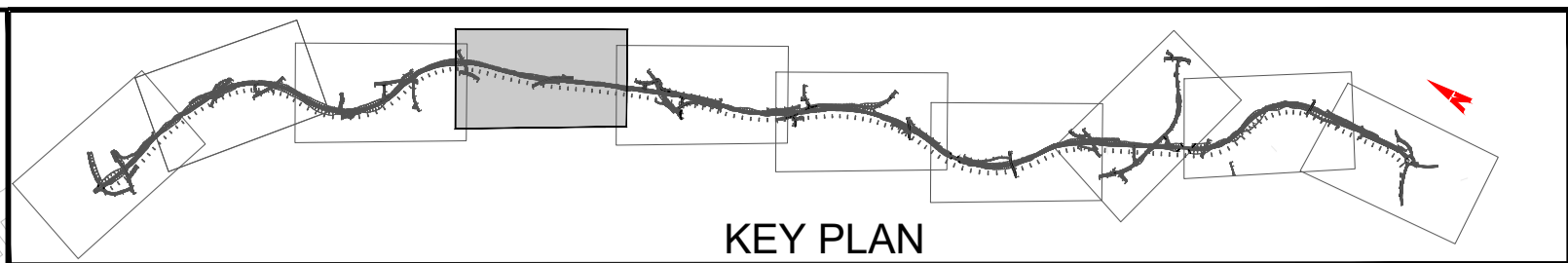
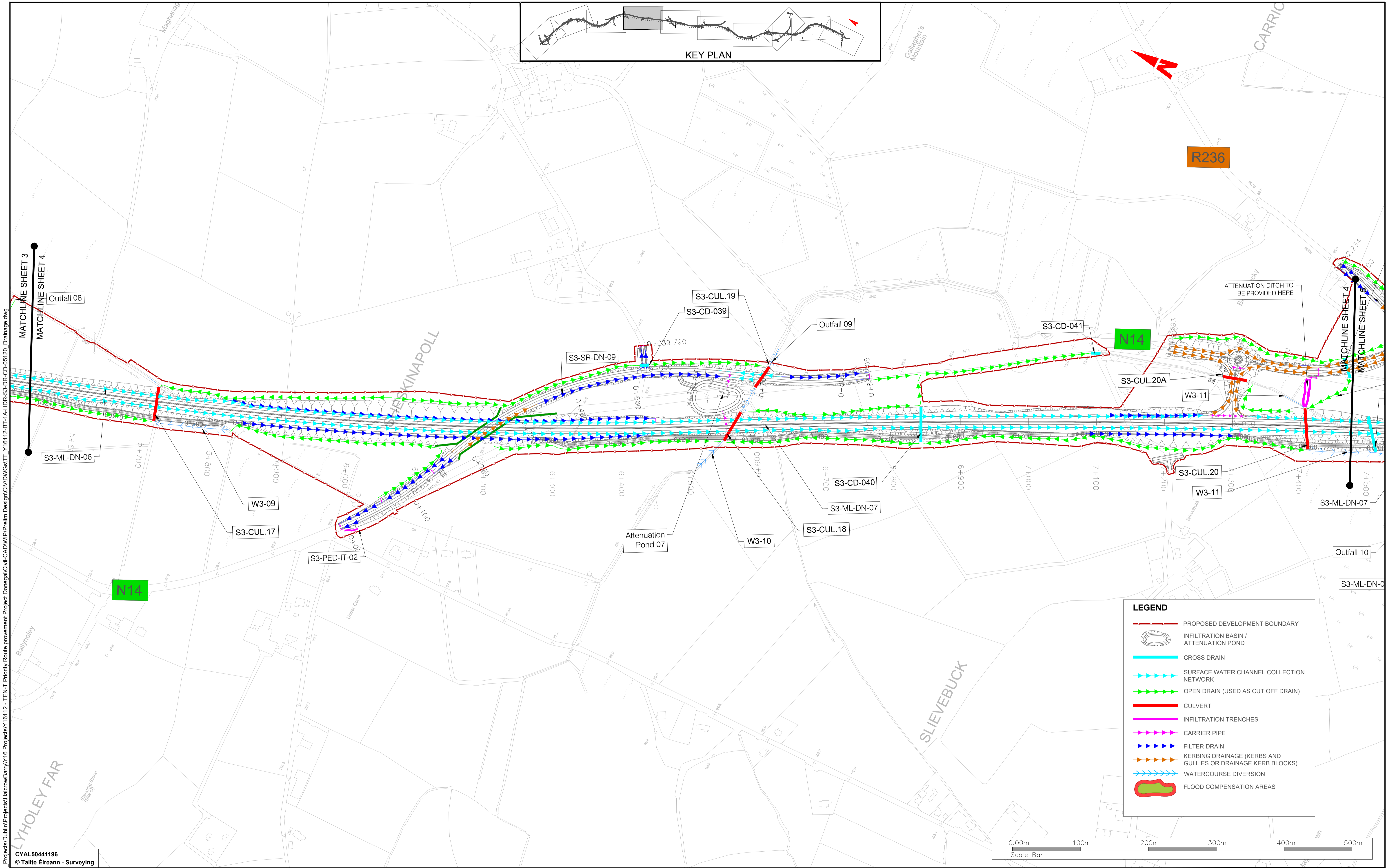


CYAL50441196
© Taitte Éireann - Surveying

Notes
DO NOT SCALE. Use figured dimensions only. All levels are referred to Ordnance Survey Datum, Mean Head.
This drawing is the property of Donegal County Council. It is a confidential document and must not be copied, used, or its contents divulged without prior written consent. This document should not be relied on or used in circumstances other than those for which it was originally prepared. Barry Transportation accepts no responsibility for this document to any other party other than the party by whom it was commissioned.

Rev.	Date	Drawn	Description	Chk'd	Appr.
P01	17.11.25	MG	ISSUE FOR PLANNING	JMM	ED

Project Title: TEN-T PRIORITY ROUTE IMPROVEMENT PROJECT DONEGAL Section 3 - N14 Manorunningham to Lifford/Strabane/A5 Link		Status: A3
Drawing Title: Proposed Drainage Layout		Rev: P01
Designed: JMM	Date: NOV 2025	EIAR Drawing Identifier:
Drawn: MG	Scale @ A1: 1:2500 @ A3: 1:5000	EIAR Drawing 4.42
Approved: ED	Sheet: 3 OF 10	File Identifier: TT_Y16112-BT-1A-HDR-S3-DR-CD-05120
Checked: JMM		



LEGEND

- PROPOSED DEVELOPMENT BOUNDARY
- INFILTRATION BASIN / ATTENUATION POND
- CROSS DRAIN
- SURFACE WATER CHANNEL COLLECTION NETWORK
- OPEN DRAIN (USED AS CUT OFF DRAIN)
- CULVERT
- INFILTRATION TRENCHES
- CARRIER PIPE
- FILTER DRAIN
- KERBING DRAINAGE (KERBS AND GULLIES OR DRAINAGE KERB BLOCKS)
- WATERCOURSE DIVERSION
- FLOOD COMPENSATION AREAS



CYAL50441196
© Taite Éireann - Surveying

Notes
DO NOT SCALE. Use figured dimensions only. All levels are referred to Ordnance Survey Datum, Mean Head.
This drawing is the property of Donegal County Council. It is a confidential document and must not be copied, used, or its contents divulged without prior written consent. This document should not be relied on or used in circumstances other than those for which it was originally prepared. Barry Transportation accepts no responsibility for this document to any other party other than the party by whom it was commissioned.

Rev.	Date	Drawn	Description	Chk'd	Appr.
P01	17.11.25	MG	ISSUE FOR PLANNING	JMM	ED

Project Title: TEN-T PRIORITY ROUTE IMPROVEMENT PROJECT DONEGAL Section 3 - N14 Manorunningham to Lifford/Strabane/A5 Link

Drawing Title: Proposed Drainage Layout

Status: A3


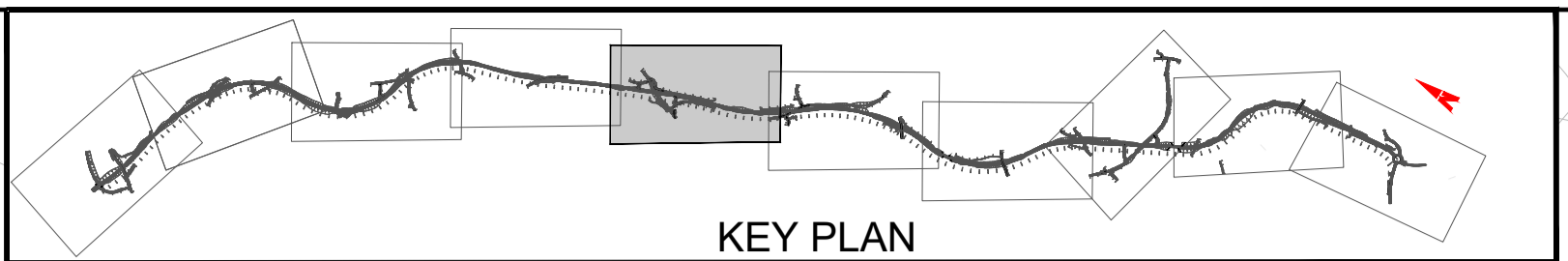
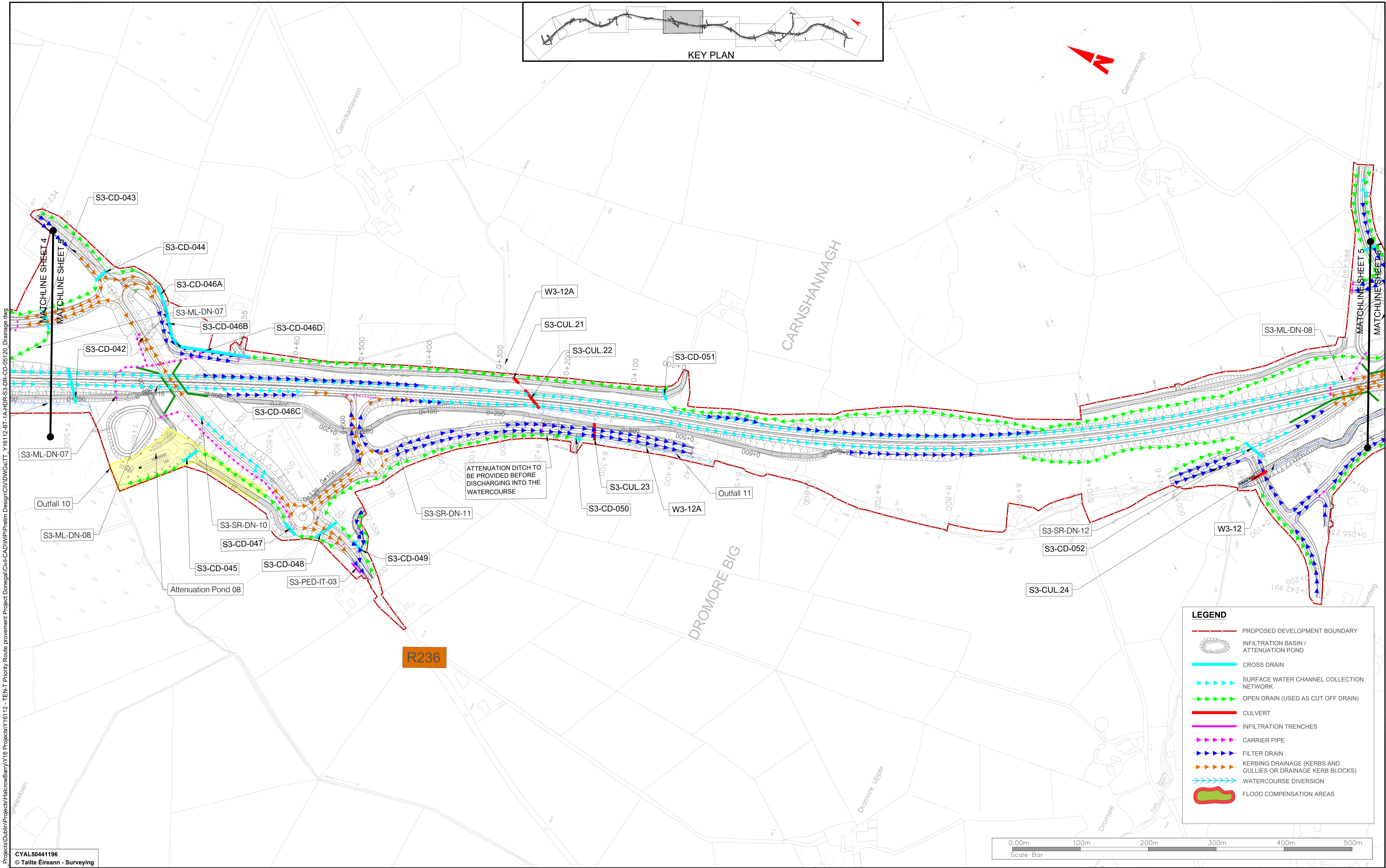
Designed: JMM **Date:** NOV 2025 **EIAR Drawing Identifier:**

Drawn: MG **Scale @ A1:** 1:2500 **EIAR Drawing 4.42**

Approved: ED **@ A3:** 1:5000 **File Identifier:**

Checked: JMM **Sheet:** 4 OF 10 **TT_Y16112-BT-1A-HDR-S3-DR-CD-05120**

Rev: P01



\projects\dublin\projects\harcrow\barry\16_projects\y16112-bt-1a-hdr-s3-dr-cd-05120_Drainage.dwg
 CYAL50441196
 © Taitte Éireann - Surveying

LEGEND	
	PROPOSED DEVELOPMENT BOUNDARY
	INFILTRATION BASIN / ATTENUATION POND
	CROSS DRAIN
	SURFACE WATER CHANNEL COLLECTION NETWORK
	OPEN DRAIN (USED AS CUT OFF DRAIN)
	CULVERT
	INFILTRATION TRENCHES
	CARRIER PIPE
	FILTER DRAIN
	KERBING DRAINAGE (KERBS AND GULLIES OR DRAINAGE KERB BLOCKS)
	WATERCOURSE DIVERSION
	FLOOD COMPENSATION AREAS



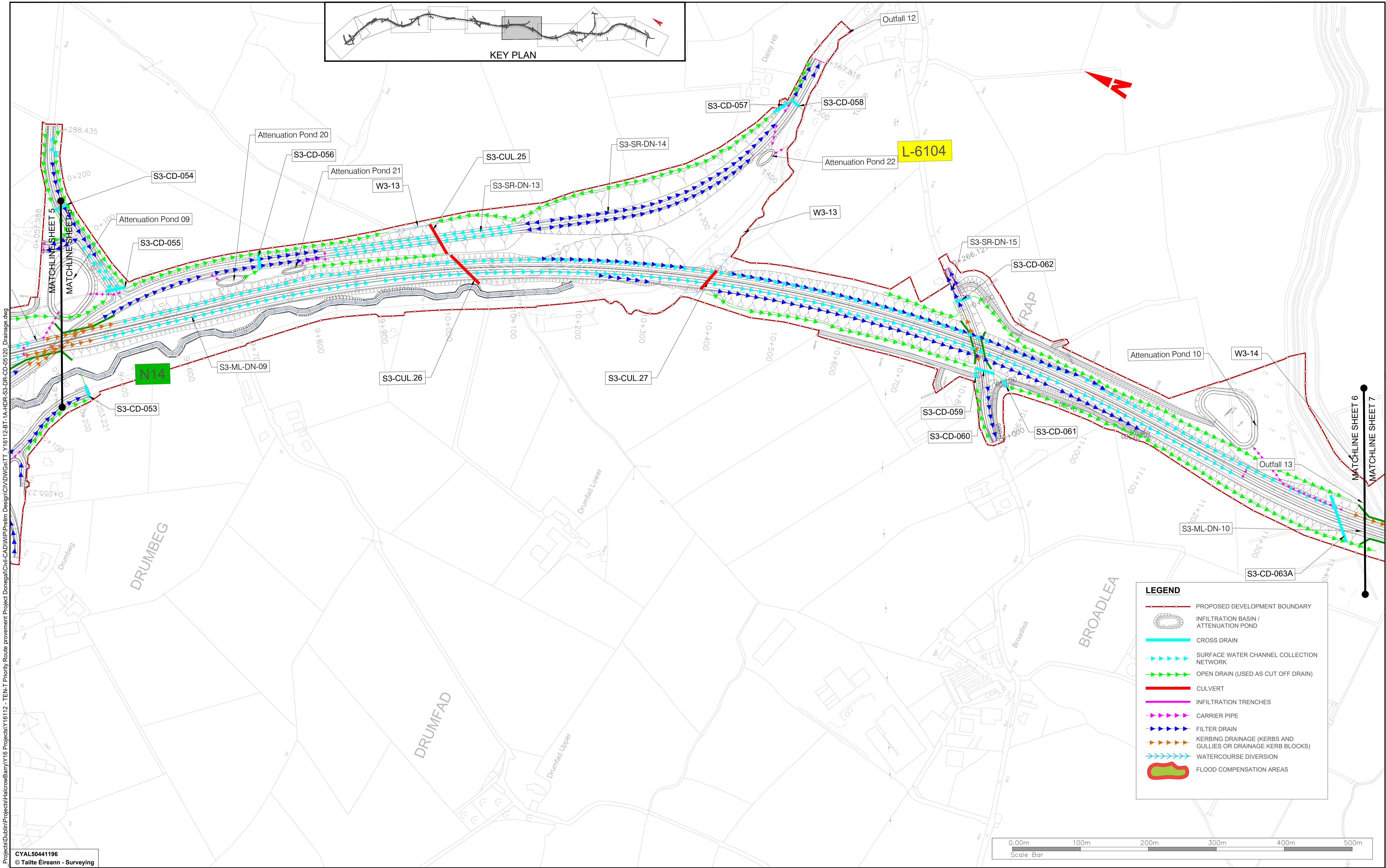
CYAL50441196
© Taitte Éireann - Surveying



Notes
 DO NOT SCALE. Use figured dimensions only. All levels are referred to Ordnance Survey Datum, Main Head.
 This drawing is the property of Donegal County Council. It is a confidential document and must not be copied, used, or its contents divulged without prior written consent. This document should not be relied on or used in circumstances other than those for which it was originally prepared. Barry Transportation accepts no responsibility for this document to any other party other than the party by whom it was commissioned.

Rev.	Date	Drawn	Description	Chk'd	Appr.
P01	17.11.25	MG	ISSUE FOR PLANNING	JMM	ED

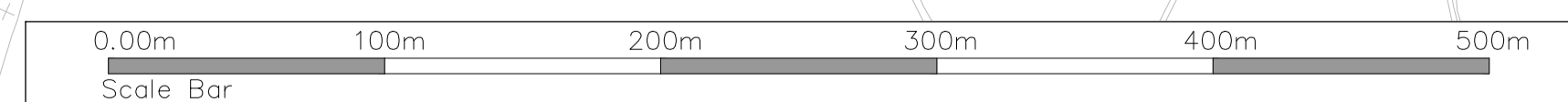
Project Title: TEN-T PRIORITY ROUTE IMPROVEMENT PROJECT DONEGAL Section 3 - N14 Manorcunningham to Lifford/Strabane/A5 Link		Status: A3
Drawing Title: Proposed Drainage Layout		Rev: P01
Designed: JMM	Date: NOV 2025	EIAR Drawing Identifier:
Drawn: MG	Scale @ A1: 1:2500	EIAR Drawing 4.42
Approved: ED	@ A3: 1:5000	File Identifier:
Checked: JMM	Sheet: 5 OF 10	TT_Y16112-BT-1A-HDR-S3-DR-CD-05120



CYAL50441196
© Taitte Éireann - Surveying

LEGEND

- PROPOSED DEVELOPMENT BOUNDARY
- INFILTRATION BASIN / ATTENUATION POND
- CROSS DRAIN
- SURFACE WATER CHANNEL COLLECTION NETWORK
- OPEN DRAIN (USED AS CUT OFF DRAIN)
- CULVERT
- INFILTRATION TRENCHES
- CARRIER PIPE
- FILTER DRAIN
- KERBING DRAINAGE (KERBS AND GULLIES OR DRAINAGE KERB BLOCKS)
- WATERCOURSE DIVERSION
- FLOOD COMPENSATION AREAS

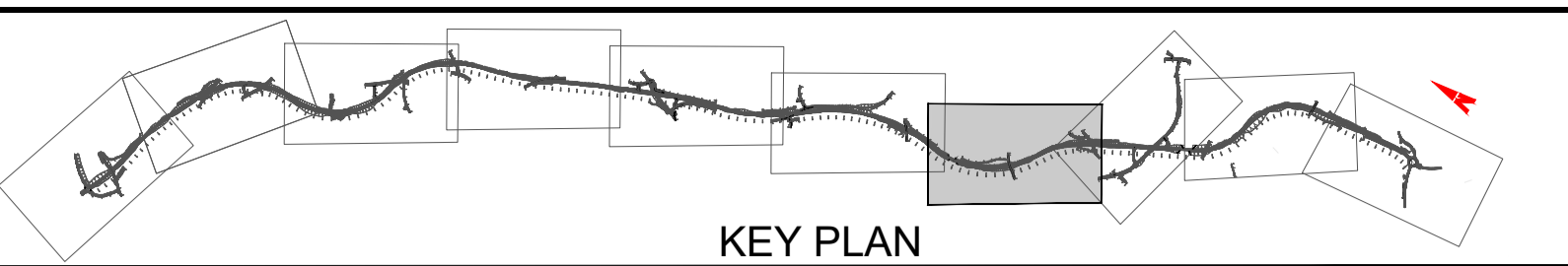
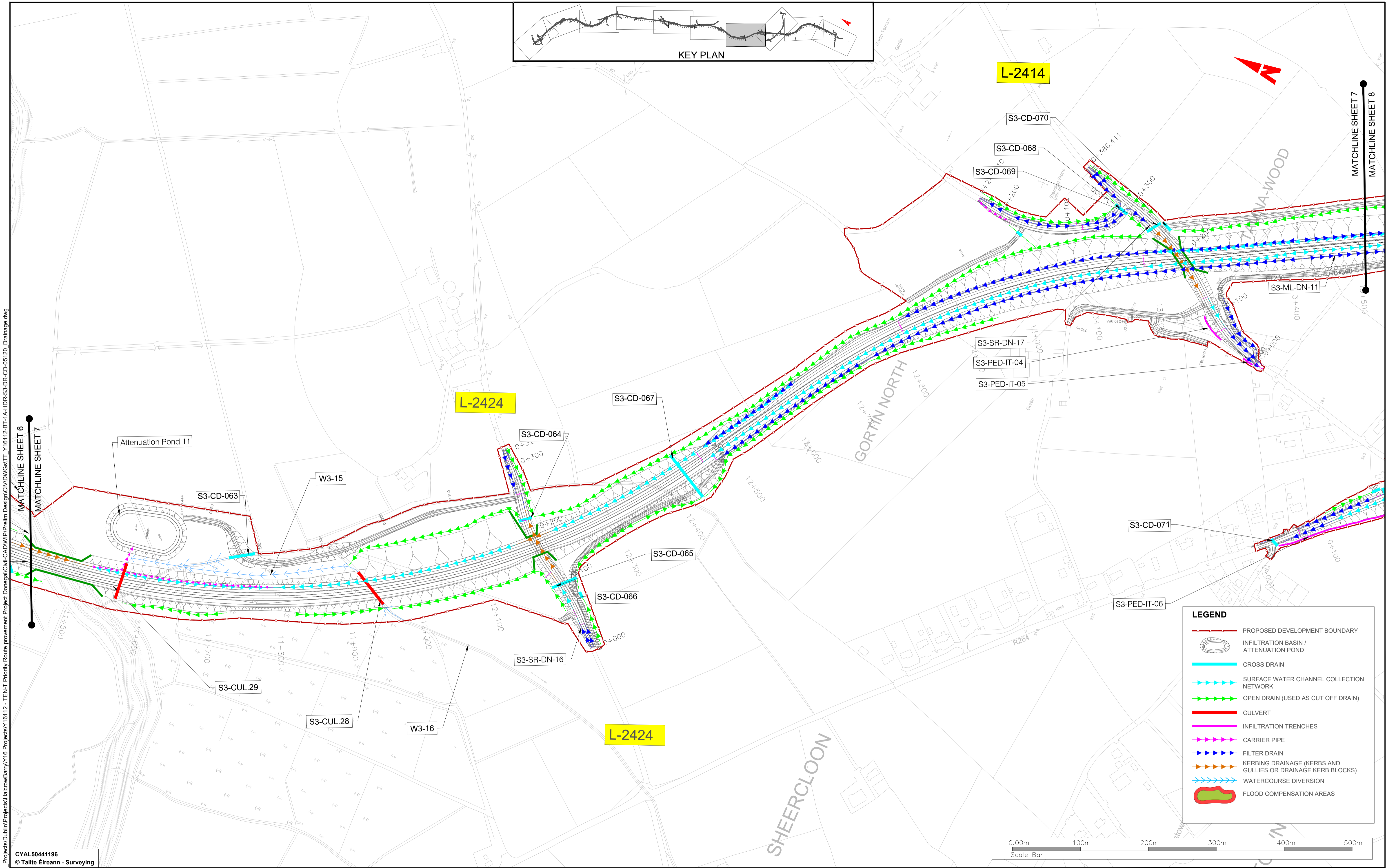


Notes
DO NOT SCALE. Use figured dimensions only. All levels are referred to Ordnance Survey Datum, Main Head.
This drawing is the property of Donegal County Council. It is a confidential document and must not be copied, used, or its contents divulged without prior written consent. This document should not be relied on or used in circumstances other than those for which it was originally prepared. Barry Transportation accepts no responsibility for this document to any other party other than the party by whom it was commissioned.

Rev.	Date	Drawn	Description	Chk'd	Appr.
P01	17.11.25	MG	ISSUE FOR PLANNING	JMM	ED

Project Title: TEN-T PRIORITY ROUTE IMPROVEMENT PROJECT DONEGAL		Status: A3	
Section 3 - N14 Manorunningham to Lifford/Strabane/A5 Link		Rev: P01	
Drawing Title: Proposed Drainage Layout			
Designed: JMM	Date: NOV 2025	EIA Drawing Identifier:	
Drawn: MG	Scale @ A1: 1:2500	EIA Drawing 4.42	
Approved: ED	@ A3: 1:5000	File Identifier:	
Checked: JMM	Sheet: 6 OF 10	TT_Y16112-BT-1A-HDR-S3-DR-CD-05120	

Vegis.racine.local\bu_mens\UBB\0_P\Projects\Donegal\Projects\Halcrow\Barry\16 Projects\Y16112-BT-1A-HDR-S3-DR-CD-05120_Drainage.dwg



L-2414

L-2424

L-2424

LEGEND

- PROPOSED DEVELOPMENT BOUNDARY
- INFILTRATION BASIN / ATTENUATION POND
- CROSS DRAIN
- SURFACE WATER CHANNEL COLLECTION NETWORK
- OPEN DRAIN (USED AS CUT OFF DRAIN)
- CULVERT
- INFILTRATION TRENCHES
- CARRIER PIPE
- FILTER DRAIN
- KERBING DRAINAGE (KERBS AND GULLIES OR DRAINAGE KERB BLOCKS)
- WATERCOURSE DIVERSION
- FLOOD COMPENSATION AREAS



CYAL50441196
© Taité Éireann - Surveying

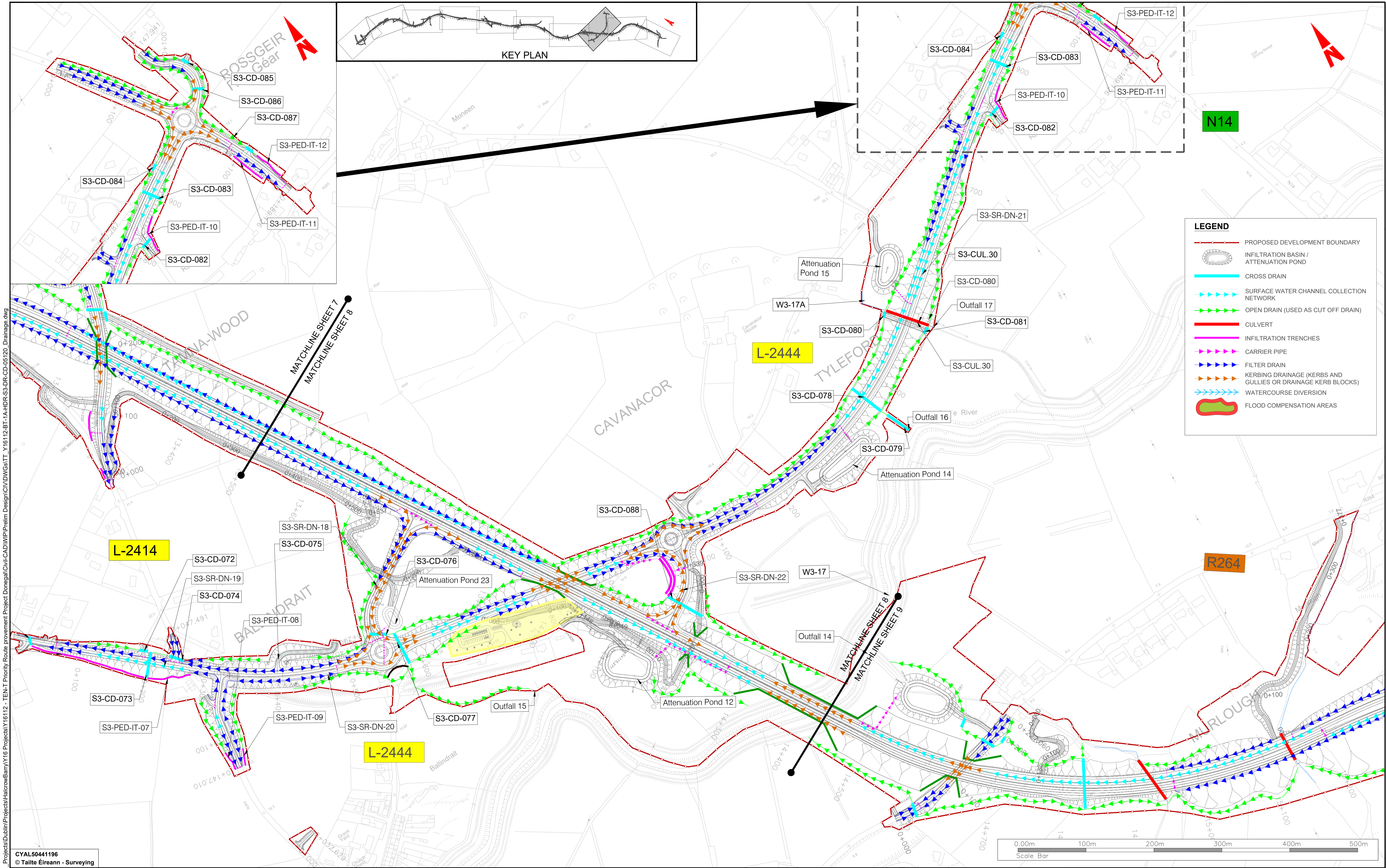


Notes
DO NOT SCALE. Use figured dimensions only. All levels are referred to Ordnance Survey Datum, Main Head.
This drawing is the property of Donegal County Council. It is a confidential document and must not be copied, used, or its contents divulged without prior written consent. This document should not be relied on or used in circumstances other than those for which it was originally prepared. Barry Transportation accepts no responsibility for this document to any other party other than the party by whom it was commissioned.

Rev.	Date	Drawn	Description	Chk'd	Appr.
P01	17.11.25	MG	ISSUE FOR PLANNING	JMM	ED

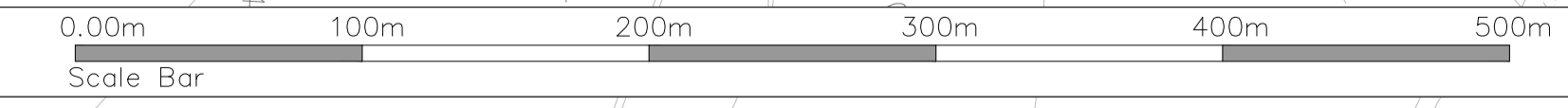
Project Title: TEN-T PRIORITY ROUTE IMPROVEMENT PROJECT DONEGAL Section 3 - N14 Manorcunningham to Lifford/Strabane/A5 Link		Status: A3
Drawing Title: Proposed Drainage Layout		Rev: P01
Designed: JMM	Date: NOV 2025	EIAR Drawing Identifier:
Drawn: MG	Scale @ A1: 2500	EIAR Drawing 4.42
Approved: ED	@ A3: 1:5000	File Identifier:
Checked: JMM	Sheet: 7 OF 10	TT_Y16112-BT-1A-HDR-S3-DR-CD-05120

\regis\racine\local\bu_mens\UBB\0 - Projects\Dublin\Projects\Halcrow\Barry\16 Projects\Y16112 - TEN-T Priority Route Improvement Project Donegal\Civil\CAD\WIP\Prelim Design\CIV\DWG\BT_Y16112-BT-1A-HDR-S3-DR-CD-05120_Drainage.dwg



LEGEND

- PROPOSED DEVELOPMENT BOUNDARY
- INFILTRATION BASIN / ATTENUATION POND
- CROSS DRAIN
- SURFACE WATER CHANNEL COLLECTION NETWORK
- OPEN DRAIN (USED AS CUT OFF DRAIN)
- CULVERT
- INFILTRATION TRENCHES
- CARRIER PIPE
- FILTER DRAIN
- KERBING DRAINAGE (KERBS AND GULLIES OR DRAINAGE KERB BLOCKS)
- WATERCOURSE DIVERSION
- FLOOD COMPENSATION AREAS



CYAL50441196
© Taitte Éireann - Surveying

Notes
DO NOT SCALE. Use figured dimensions only. All levels are referred to Ordnance Survey Datum, Mean Head.
This drawing is the property of Donegal County Council. It is a confidential document and must not be copied, used, or its contents divulged without prior written consent. This document should not be relied on or used in circumstances other than those for which it was originally prepared. Barry Transportation accepts no responsibility for this document to any other party other than the party by whom it was commissioned.

Rev.	Date	Drawn	Description	Chk'd	Appr.
P01	17.11.25	MG	ISSUE FOR PLANNING	JMM	ED

Project Title: TEN-T PRIORITY ROUTE IMPROVEMENT PROJECT DONEGAL
Section 3 - N14 Manorcunningham to Lifford/Strabane/A5 Link

Drawing Title: Proposed Drainage Layout

Status: A3

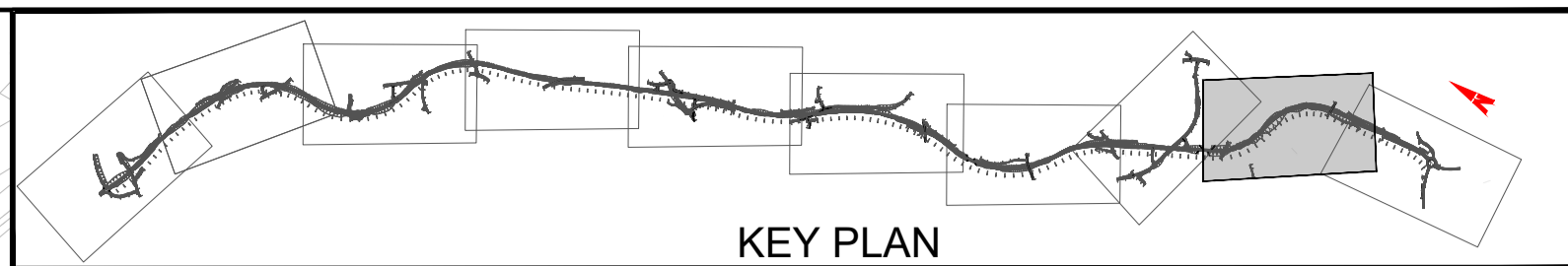
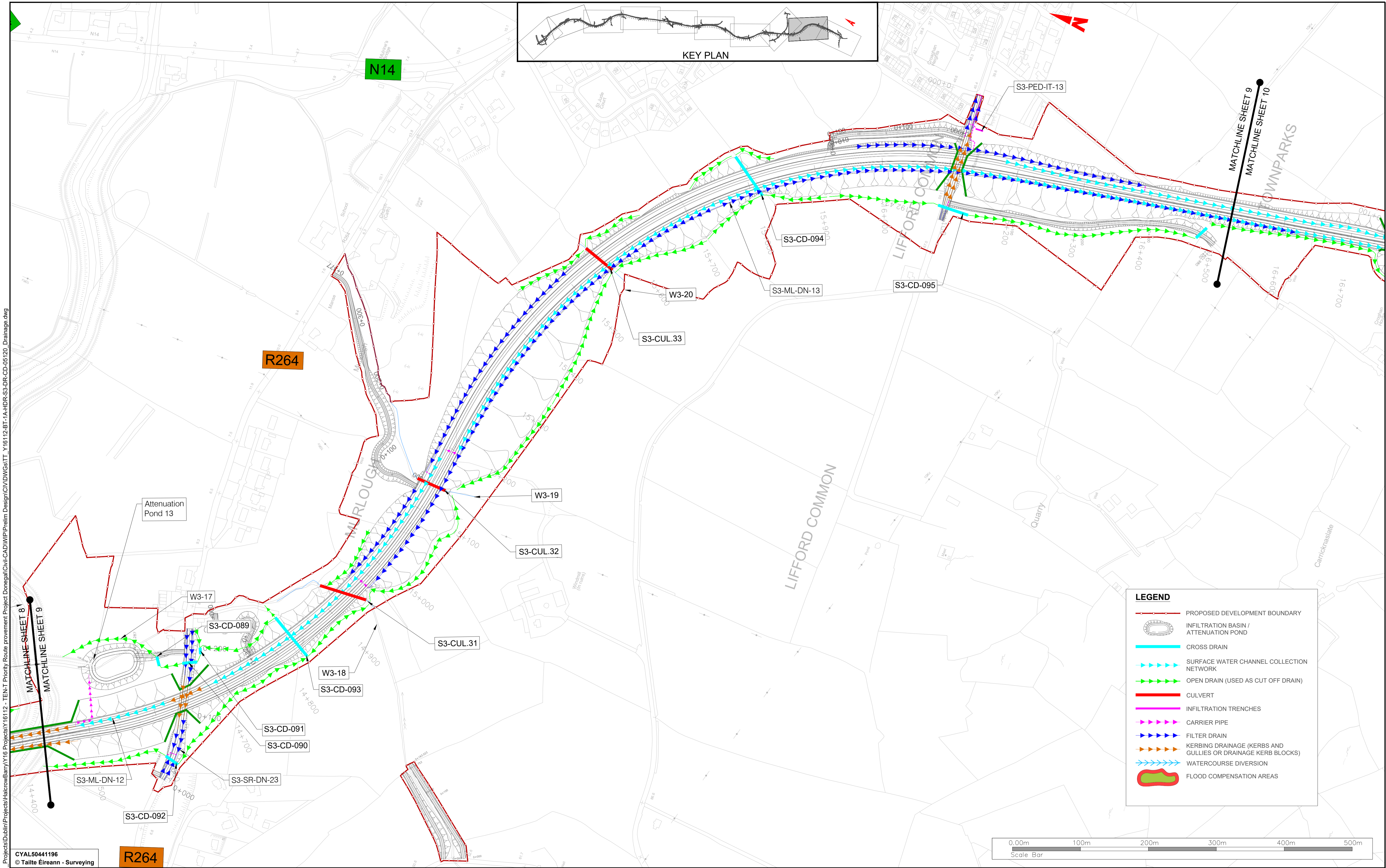
Designed: JMM **Date:** NOV 2025 **EIAR Drawing Identifier:**

Drawn: MG **Scale:** @ A1:1:2500 **EIAR Drawing Identifier:** 4.42

Approved: ED **@ A3:** 1:5000 **File Identifier:** TT_Y16112-BT-1A-HDR-S3-DR-CD-05120

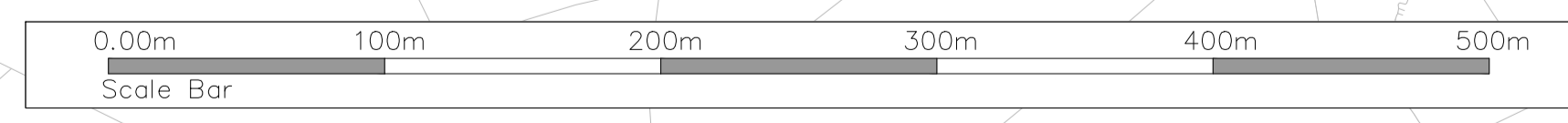
Checked: JMM **Sheet:** 8 OF 10

V:\gis\ra\local\bu_mens\UBS\0 - Projects\Dublin\Projects\Halifax\Y16 Projects\Y16112 - TEN-T Priority Route Improvement Project Donegal\Civil\CAD\WIP\Prelim Design\CIV\DWG\BT_Y16112-BT-1A-HDR-S3-DR-CD-05120_Drainage.dwg



LEGEND

- PROPOSED DEVELOPMENT BOUNDARY
- INFILTRATION BASIN / ATTENUATION POND
- CROSS DRAIN
- SURFACE WATER CHANNEL COLLECTION NETWORK
- OPEN DRAIN (USED AS CUT OFF DRAIN)
- CULVERT
- INFILTRATION TRENCHES
- CARRIER PIPE
- FILTER DRAIN
- KERBING DRAINAGE (KERBS AND GULLIES OR DRAINAGE KERB BLOCKS)
- WATERCOURSE DIVERSION
- FLOOD COMPENSATION AREAS



CYAL50441196
© Taitte Éireann - Surveying

Rialtas na hÉireann
Government of Ireland

Tionscadal Éireann
Project Ireland
2040

Donegal
Comhairle Contae
Dhún na nGall
Donegal County Council

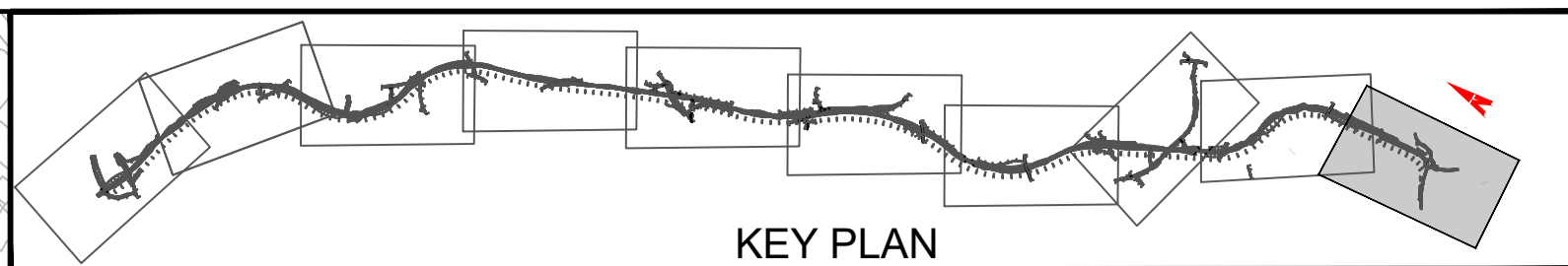
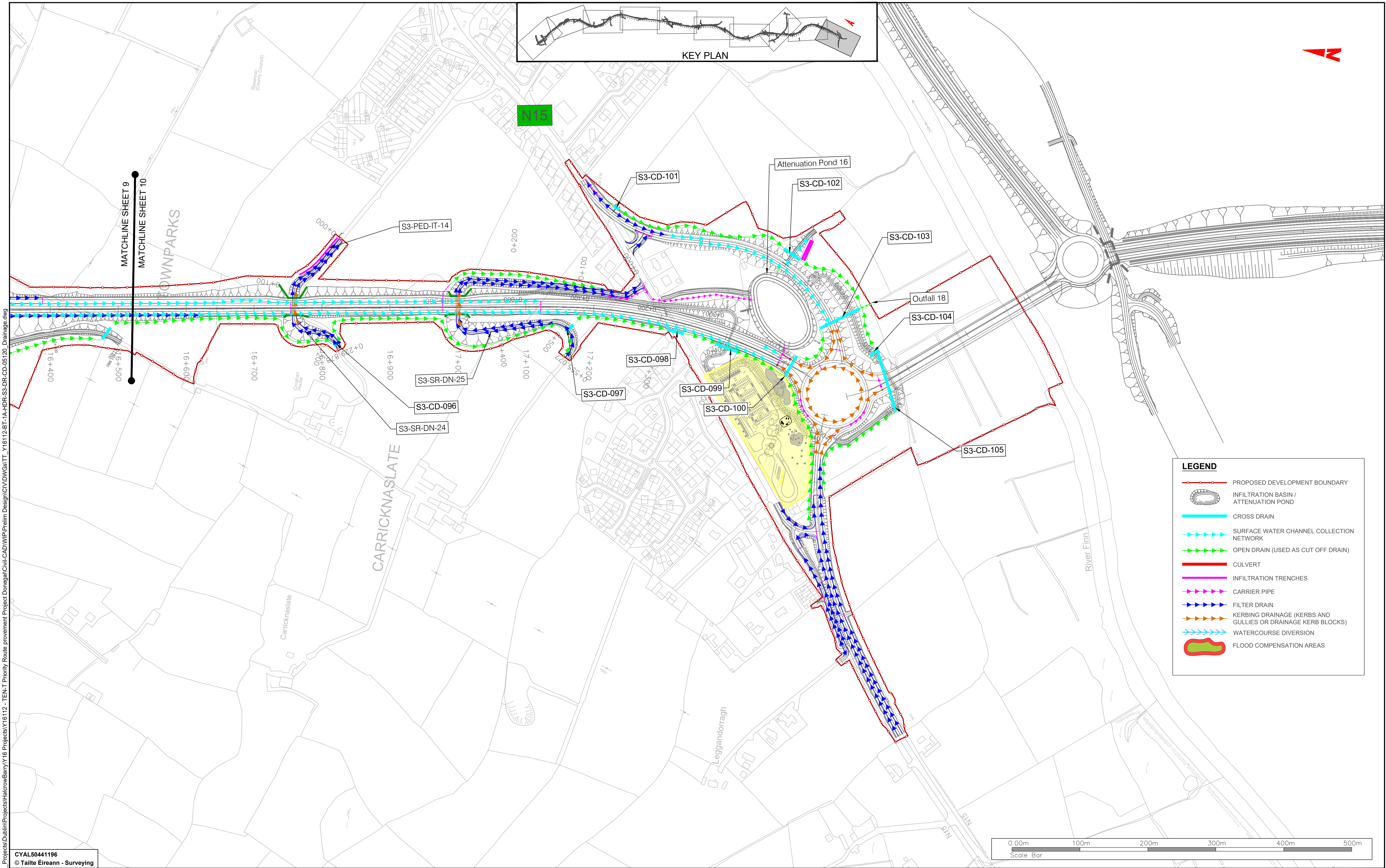
NRA
Oifis Doiciméadais
Dhún na nGall

RPS BARRY
TRANSPORTATION

Notes
DO NOT SCALE. Use figured dimensions only. All levels are referred to Ordnance Survey Datum, Main Head.
This drawing is the property of Donegal County Council. It is a confidential document and must not be copied, used, or its contents divulged without prior written consent. This document should not be relied on or used in circumstances other than those for which it was originally prepared. Barry Transportation accepts no responsibility for this document to any other party other than the party by whom it was commissioned.

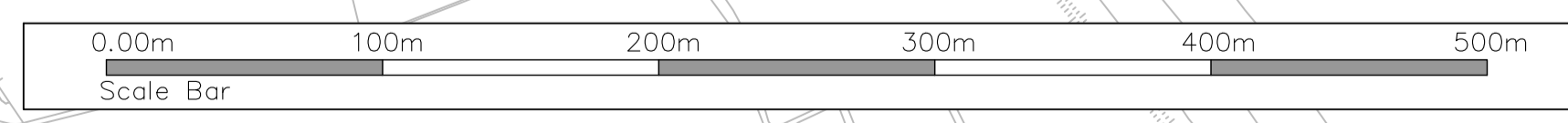
Rev.	Date	Drawn	Description	Chk'd	Appr.
P01	17.11.25	MG	ISSUE FOR PLANNING	JMM	ED

Project Title: TEN-T PRIORITY ROUTE IMPROVEMENT PROJECT DONEGAL Section 3 - N14 Manorcunningham to Lifford/Strabane/A5 Link		Status: A3
Drawing Title: Proposed Drainage Layout		Rev: P01
Designed: JMM	Date: NOV 2025	EIAR Drawing Identifier:
Drawn: MG	Scale @ A1: 1:2500	EIAR Drawing 4.42
Approved: ED	@ A3: 1:5000	File Identifier:
Checked: JMM	Sheet: 9 OF 10	TT_Y16112-BT-1A-HDR-S3-DR-CD-05120



LEGEND

- PROPOSED DEVELOPMENT BOUNDARY
- INFILTRATION BASIN / ATTENUATION POND
- CROSS DRAIN
- SURFACE WATER CHANNEL COLLECTION NETWORK
- OPEN DRAIN (USED AS CUT OFF DRAIN)
- CULVERT
- INFILTRATION TRENCHES
- CARRIER PIPE
- FILTER DRAIN
- KERBING DRAINAGE (KERBS AND GULLIES OR DRAINAGE KERB BLOCKS)
- WATERCOURSE DIVERSION
- FLOOD COMPENSATION AREAS



CYAL50441196
© Talte Eireann - Surveying

Notes
DO NOT SCALE, use figured dimensions only. All levels are referred to Ordnance Survey Datum, Mean Head.
This drawing is the property of Donegal County Council. It is a confidential document and must not be copied, used, or its contents divulged without prior written consent. This document should not be relied on or used in circumstances other than those for which it was originally prepared. Barry Transportation accepts no responsibility for this document to any other party other than the party by whom it was commissioned.

Rev.	Date	Drawn	Description	Chk'd	Appr.
P01	17.11.25	MG	ISSUE FOR PLANNING	JMM	ED

Project Title: TEN-T PRIORITY ROUTE IMPROVEMENT PROJECT DONEGAL Section 3 - N14 Manorcunningham to Lifford/Strabane/A5 Link

Drawing Title: Proposed Drainage Layout

Designed: JMM	Date: NOV 2025	EIAR Drawing Identifier:	Status: A3
Drawn: MG	Scale @ A1: 2500	EIAR Drawing 4.42	Rev: P01
Approved: ED	@ A3: 1:5000	File Identifier:	
Checked: JMM	Sheet: 10 OF 10	TT_Y16112-BT-1A-HDR-S3-DR-CD-05120	