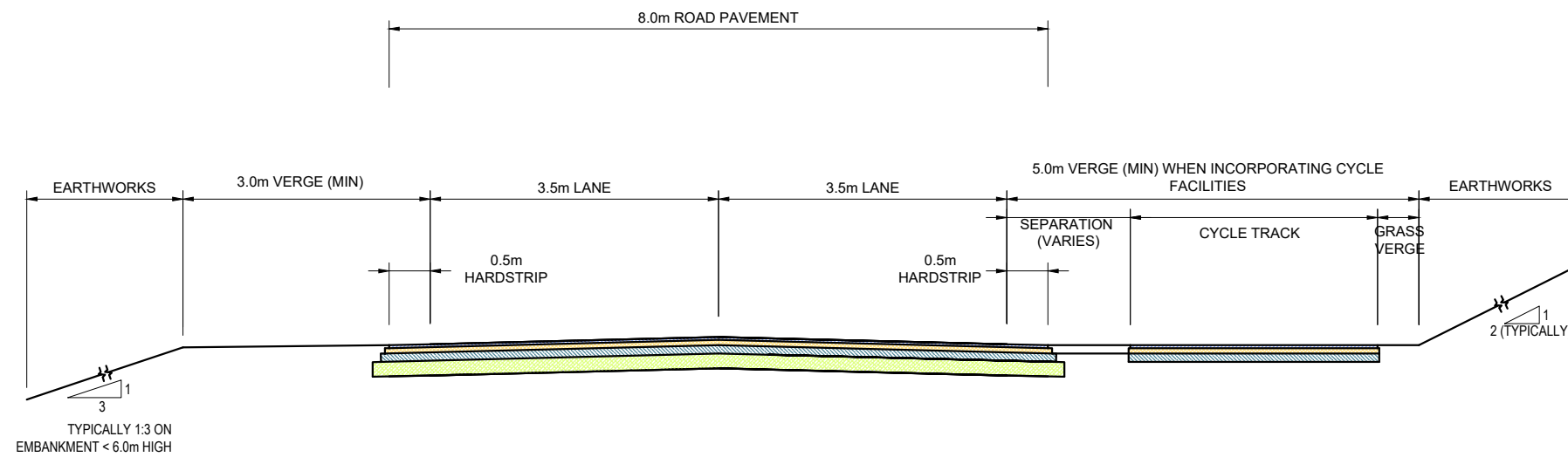


TYPE 1 SINGLE CARRIAGEWAY



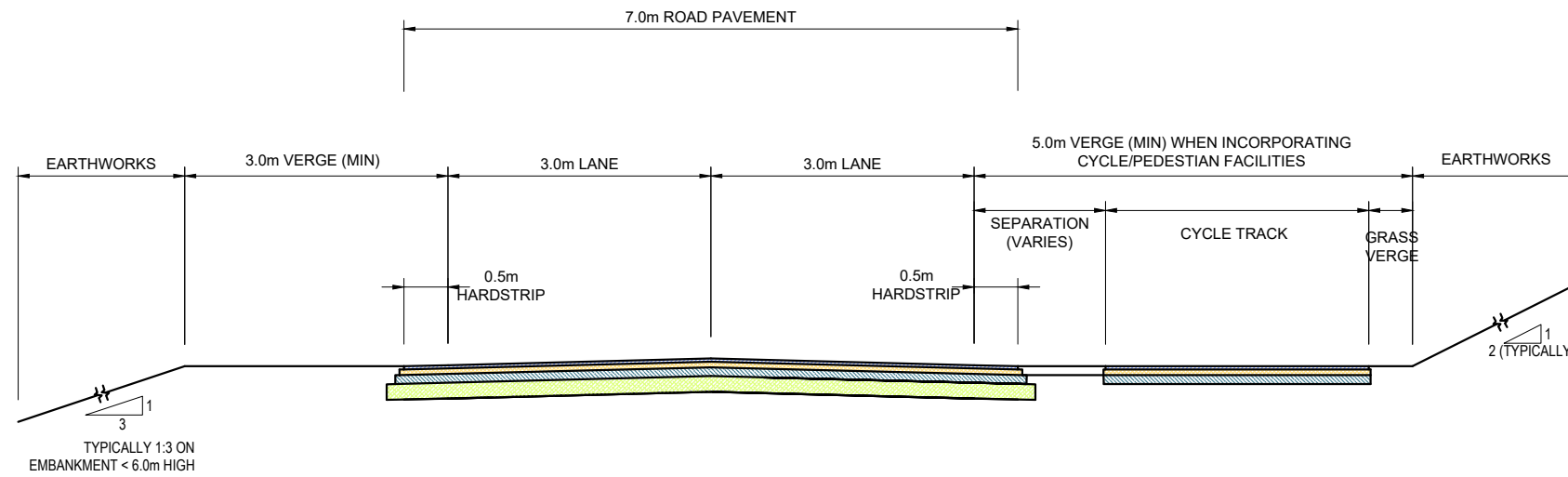
TYPE 2 SINGLE CARRIAGEWAY

T:\MGT0337 - Ten-T Priority Route Imp - Donegal\8.0 Drawings\Phase 3\DGITT_MGT0337-RPS-P3-S1-DR-C-DG0028 Principal Geometric Parameters.dwg

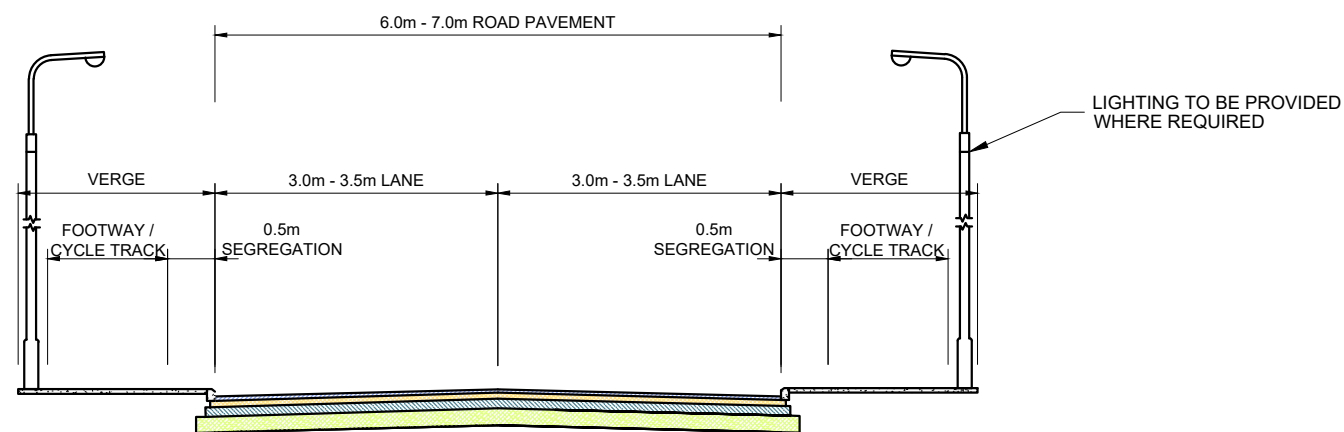
NOTES
 DO NOT SCALE, use figured dimensions only.
 All levels are referred to Ordnance Survey Datum, Mean Head.
 This drawing is the property of the Donegal County Council. It is a confidential document and must not be copied, used, or its contents divulged without prior written consent. This document should not be relied on or used in circumstances other than those for which it was originally prepared. RPS / Barry Transportation accepts no responsibility for this document to any other party other than the party by whom it was commissioned.

Rev.	Date	Drawn	Description	Chk'd	Appr.
P01	12.11.25	CD	ISSUE FOR PLANNING	MC	EC

Project Title: TEN-T Priority Route Improvement Project, Donegal		Status: A3
Drawing Title: PRINCIPAL GEOMETRIC PARAMETERS		Rev: P01
Designed: CR	Date: NOV 2025	EIAR Drawing Identifier:
Drawn: CD	Scale @ A1: SHOWN	EIAR DRAWING 4.44
Approved: EC	@ A3: SHOWN	File Identifier:
Checked: MC	Sheet: 01 of 04	TT_MGT0337-RPS-P3-S1-DR-C-DG0028



TYPE 3 SINGLE CARRIAGEWAY



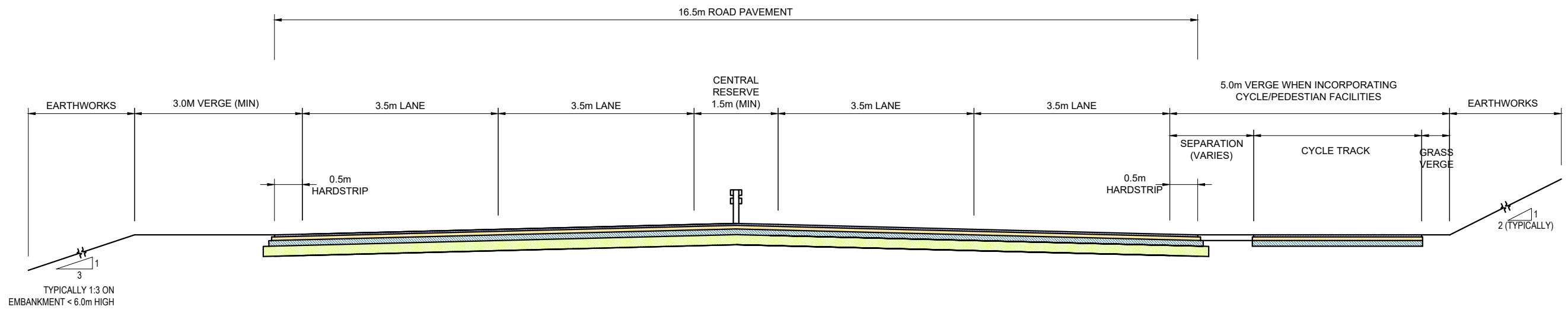
SINGLE CARRIAGEWAY URBAN RELIEF ROAD

T:\MGT0337 - Ten-T Priority Route Imp - Donegal\8.0 Drawings\Phase 3\DGITT_MGT0337-RPS-P3-S1-DR-C-DG0028 Principal Geometric Parameters.dwg

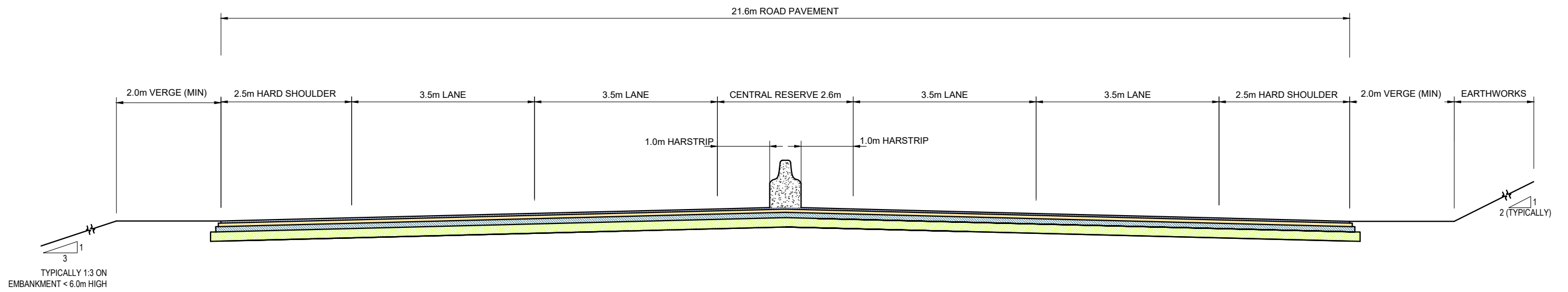
NOTES
 DO NOT SCALE, use figured dimensions only.
 All levels are referred to Ordnance Survey Datum, Main Head.
 This drawing is the property of the Donegal County Council. It is a confidential document and must not be copied, used, or its contents divulged without prior written consent. This document should not be relied on or used in circumstances other than those for which it was originally prepared. RPS / Barry Transportation accepts no responsibility for this document to any other party other than the party by whom it was commissioned.

Rev.	Date	Drawn	Description	Chk'd	Appr.
P01	12.11.25	CD	ISSUE FOR PLANNING	MC	EC

Project Title: TEN-T Priority Route Improvement Project, Donegal		Status: A3
Drawing Title: PRINCIPAL GEOMETRIC PARAMETERS		Rev: P01
Designed: CR	Date: NOV 2025	EIAR Drawing Identifier:
Drawn: CD	Scale @ A1: SHOWN	EIAR DRAWING 4.44
Approved: EC	@ A3: SHOWN	File Identifier:
Checked: MC	Sheet: 02 of 04	TT_MGT0337-RPS-P3-S1-DR-C-DG0028



TYPE 2 DIVIDED ROAD



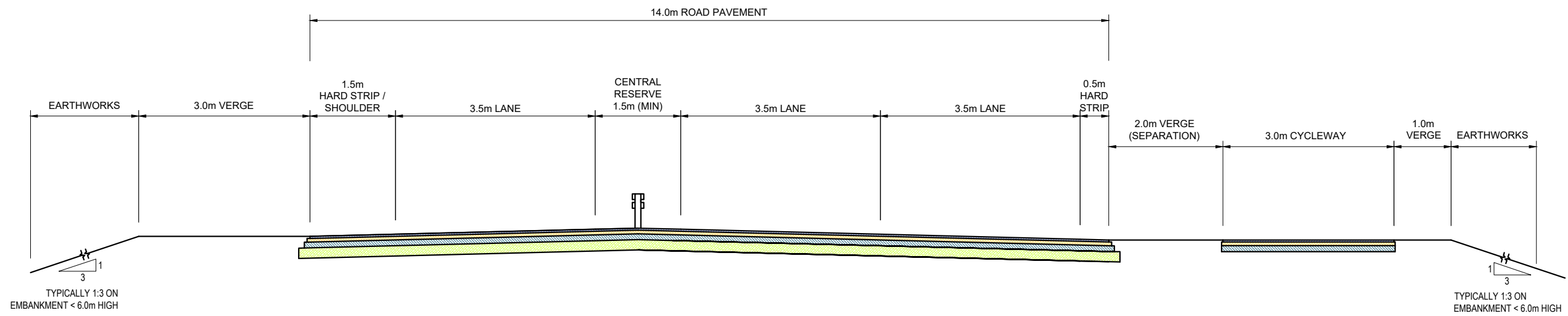
TYPE 1 DUAL CARRIAGEWAY

T:\MGT0337 - Ten-T Priority Route Imp - Donegal\8.0 Drawings\Phase 3\DGITT_MGT0337-RPS-P3-S1-DR-C-DG0028 Principal Geometric Parameters.dwg

NOTES
 DO NOT SCALE, use figured dimensions only.
 All levels are referred to Ordnance Survey Datum, Mean Head.
 This drawing is the property of the Donegal County Council. It is a confidential document and must not be copied, used, or its contents divulged without prior written consent. This document should not be relied on or used in circumstances other than those for which it was originally prepared. RPS / Barry Transportation accepts no responsibility for this document to any other party other than the party by whom it was commissioned.

Rev.	Date	Drawn	Description	Chk'd	Appr.
P01	12.11.25	CD	ISSUE FOR PLANNING	MC	EC

Project Title: TEN-T Priority Route Improvement Project, Donegal		Status: A3
Drawing Title: PRINCIPAL GEOMETRIC PARAMETERS		Rev: P01
Designed: CR	Date: NOV 2025	EIAR Drawing Identifier:
Drawn: CD	Scale @ A1: SHOWN	EIAR DRAWING 4.44
Approved: EC	@ A3: SHOWN	File Identifier:
Checked: MC	Sheet: 03 of 04	TT_MGT0337-RPS-P3-S1-DR-C-DG0028



TYPE 3 DIVIDED ROAD

T:\MGT0337 - Ten-T Priority Route Imp - Donegal\8.0 Drawings\Phase 3\DGITT - MGT0337-RPS-P3-S1-DR-C-DG0028 Principal Geometric Parameters.dwg



NOTES
 DO NOT SCALE, use figured dimensions only.
 All levels are referred to Ordnance Survey Datum, Mean Head.
 This drawing is the property of the Donegal County Council. It is a confidential document and must not be copied, used, or its contents divulged without prior written consent. This document should not be relied on or used in circumstances other than those for which it was originally prepared. RPS / Barry Transportation accepts no responsibility for this document to any other party other than the party by whom it was commissioned.

Rev.	Date	Drawn	Description	Chk'd	Appr.
P01	12.11.25	CD	ISSUE FOR PLANNING	MC	EC

Project Title: TEN-T Priority Route Improvement Project, Donegal		Status: A3
Drawing Title: PRINCIPAL GEOMETRIC PARAMETERS		Rev: P01
Designed: CR	Date: NOV 2025	EIAR Drawing Identifier:
Drawn: CD	Scale @ A1: SHOWN	EIAR DRAWING 4.44
Approved: EC	@ A3: SHOWN	File Identifier:
Checked: MC	Sheet: 04 of 04	TT_MGT0337-RPS-P3-S1-DR-C-DG0028