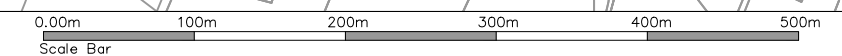


LEGEND:

- EXISTING PUBLIC LIGHTING COVERAGE
- PROPOSED ROAD LIGHTING COVERAGE
- PROPOSED ROAD LIGHTING COVERAGE FOR PARK & SHARE / CYCLE FACILITY
- EXISTING NATIONAL ROAD REFERENCE L-1111
- EXISTING REGIONAL ROAD REFERENCE R232
- EXISTING LOCAL ROAD REFERENCE N15
- PROPOSED DEVELOPMENT BOUNDARY
- PARK AND SHARE/CYCLE FACILITY

NOTE 1

1. EXISTING ROAD LIGHTING COVERAGE TO BE REVIEWED AT SPECIFIED LOCATIONS
2. LIGHTING IS PROPOSED FOR ACTIVE TRAVEL UNDERPASSES ON THE UNDERSIDE FOR SAFETY / SECURITY REASONS.



TT_MGT0337 - Ten-T Priority Route Imp - Donegal@8.0 DrawingsPhase 3@PLTT_MGT0337-RPS-P3-S1-DR-C-PL0001 Section 1 Proposed Road Lighting Network.dwg

NOTES

DO NOT SCALE, use figured dimensions only.

All levels are referred to Ordnance Survey Datum, Malin Head.

This drawing is the property of the Donegal County Council. It is a confidential document and must not be copied, used, or its contents divulged without prior written consent. This document should not be relied on or used in circumstances other than those for which it was originally prepared. RPS / Barry Transportation accepts no responsibility for this document to any other party other than the party by whom it was commissioned.

Rev.	Date	Drawn	Description	Chk'd	Appr.
P01	30.10.25	JF	ISSUE FOR PLANNING	MC	EC

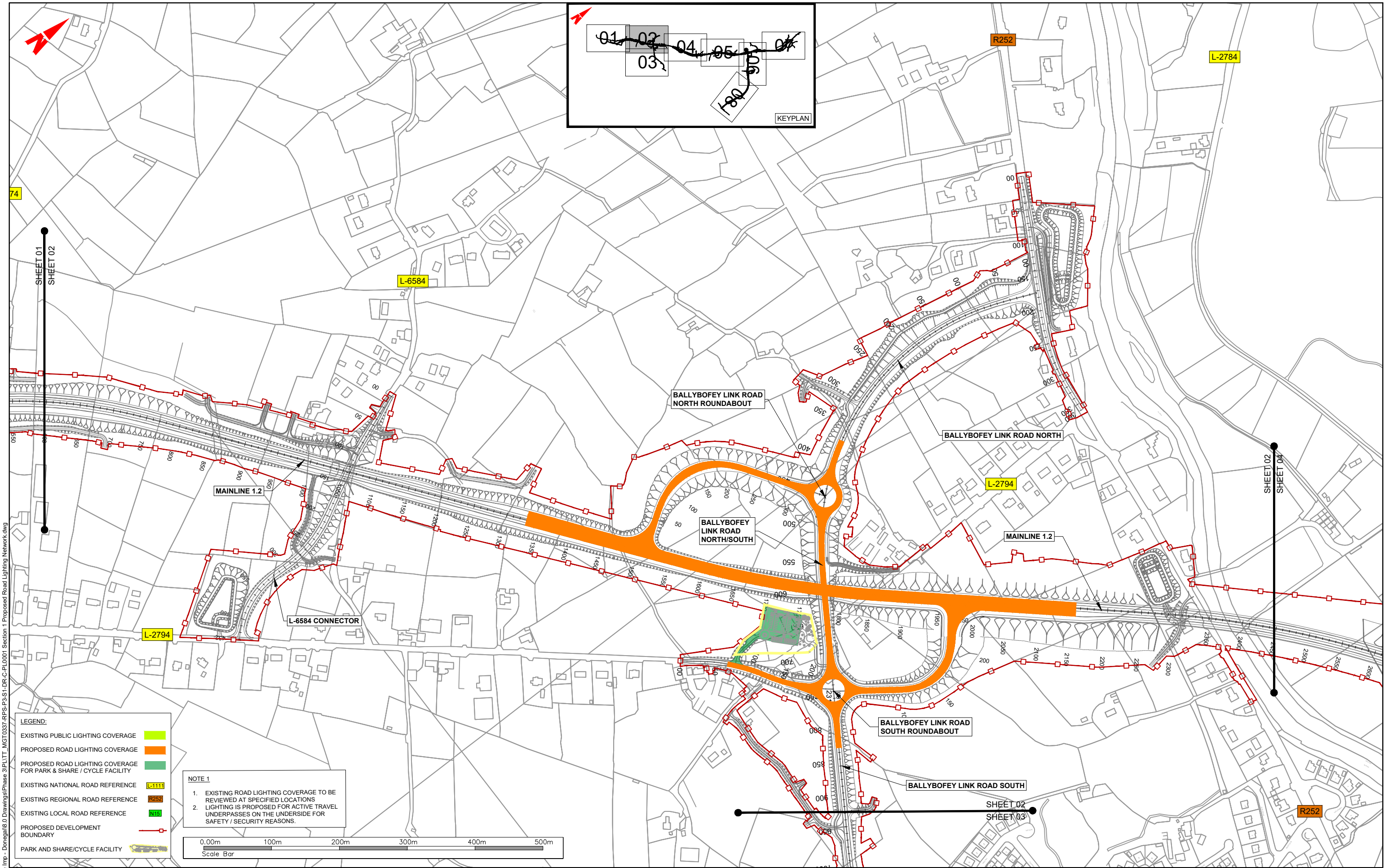
Project Title: TEN-T Priority Route Improvement Project, Donegal Section 1 - N15/N13 Ballybofey / Stranorlar Urban Region

Drawing Title: PROPOSED ROAD LIGHTING

Status: A3

Designed: SS	Date: OCT 2025	EIAR Drawing Identifier:
Drawn: JF	Scale @ A1: 1:2500	EIAR DRAWING 4.54
Approved: EC	@ A3: 1:5000	File Identifier:
Checked: MC	Sheet: 01 of 08	TT_MGT0337-RPS-P3-S1-DR-C-PL0001


Rev: P01



- LEGEND:**
- EXISTING PUBLIC LIGHTING COVERAGE ■
 - PROPOSED ROAD LIGHTING COVERAGE ■
 - PROPOSED ROAD LIGHTING COVERAGE FOR PARK & SHARE / CYCLE FACILITY ■
 - EXISTING NATIONAL ROAD REFERENCE L-1111
 - EXISTING REGIONAL ROAD REFERENCE R252
 - EXISTING LOCAL ROAD REFERENCE N15
 - PROPOSED DEVELOPMENT BOUNDARY —
 - PARK AND SHARE/CYCLE FACILITY —

NOTE 1

1. EXISTING ROAD LIGHTING COVERAGE TO BE REVIEWED AT SPECIFIED LOCATIONS
2. LIGHTING IS PROPOSED FOR ACTIVE TRAVEL UNDERPASSES ON THE UNDERSIDE FOR SAFETY / SECURITY REASONS.



T:\MGT0337 - Ten-T Priority Route Imp - Donegal\Phase 3\PLT - MGT0337-RPS-P3-S1-DR-C-PL0001 Section 1 - Proposed Road Lighting Network.dwg



NOTES

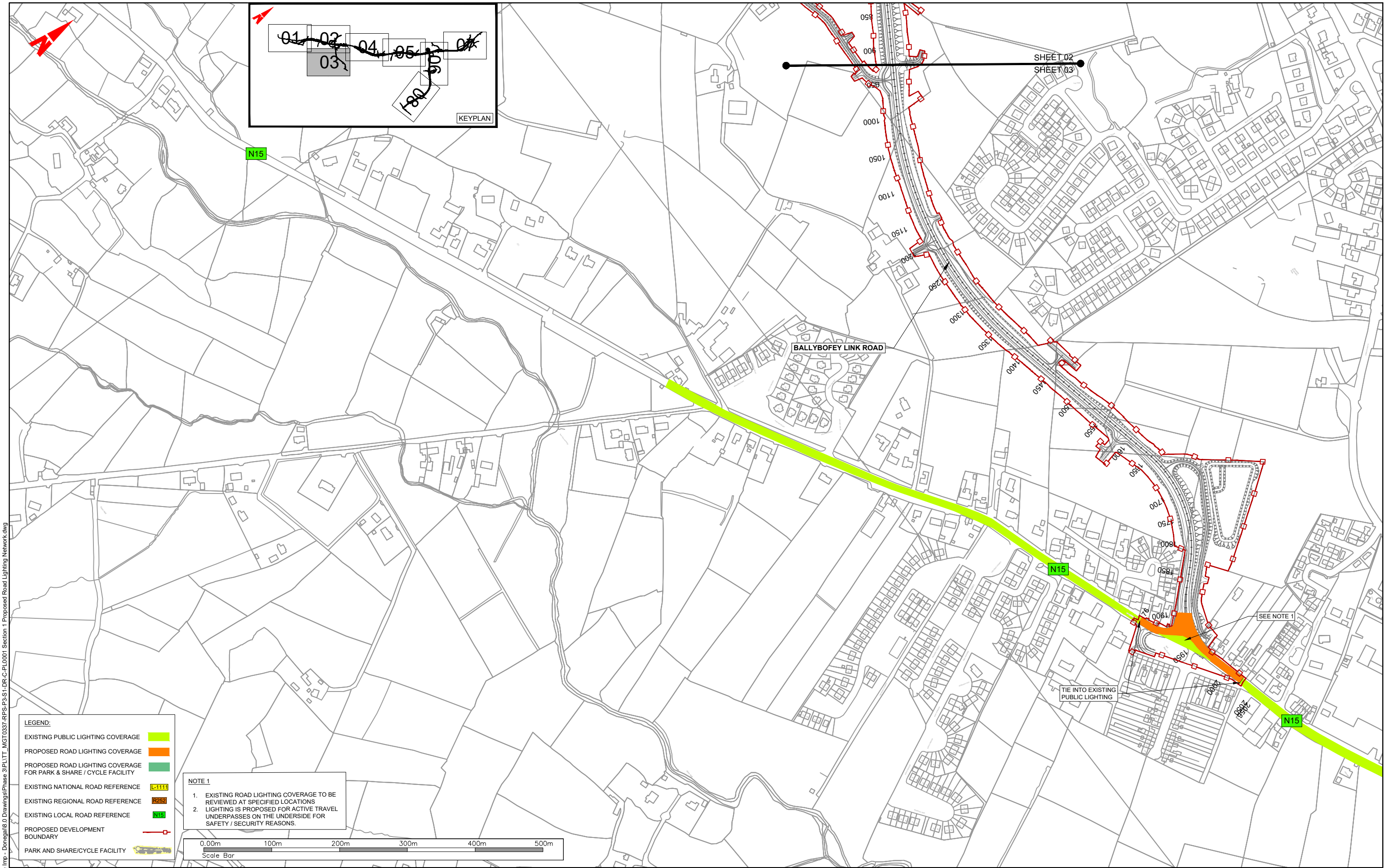
DO NOT SCALE, use figured dimensions only.

All levels are referred to Ordnance Survey Datum, Mean Head.

This drawing is the property of the Donegal County Council. It is a confidential document and must not be copied, used, or its contents divulged without prior written consent. This document should not be relied on or used in circumstances other than those for which it was originally prepared. RPS / Barry Transportation accepts no responsibility for this document to any other party other than the party by whom it was commissioned.

Rev.	Date	Drawn	Description	Chk'd	Appr.
P01	30.10.25	JF	ISSUE FOR PLANNING	MC	EC

Project Title: TEN-T Priority Route Improvement Project, Donegal Section 1 - N15/N13 Ballybofey / Stranorlar Urban Region		Status: A3
Drawing Title: PROPOSED ROAD LIGHTING		Rev: P01
Designed: SS	Date: OCT 2025	EIAR Drawing Identifier:
Drawn: JF	Scale @ A1: 1:2500	EIAR DRAWING 4.54
Approved: EC	@ A3: 1:5000	File Identifier:
Checked: MC	Sheet: 02 of 08	TT_MGT0337-RPS-P3-S1-DR-C-PL0001




T:\MGT0337 - Ten-T Priority Route Imp - Donegal\0 Drawings\Phase 3\PLTT_MGT0337-RPS-P3-S1-DR-C-PL0001 Section 1 Proposed Road Lighting Network.dwg

LEGEND:

- EXISTING PUBLIC LIGHTING COVERAGE
- PROPOSED ROAD LIGHTING COVERAGE
- PROPOSED ROAD LIGHTING COVERAGE FOR PARK & SHARE / CYCLE FACILITY
- EXISTING NATIONAL ROAD REFERENCE L-1111
- EXISTING REGIONAL ROAD REFERENCE R252
- EXISTING LOCAL ROAD REFERENCE N15
- PROPOSED DEVELOPMENT BOUNDARY
- PARK AND SHARE/CYCLE FACILITY

NOTE 1

1. EXISTING ROAD LIGHTING COVERAGE TO BE REVIEWED AT SPECIFIED LOCATIONS
2. LIGHTING IS PROPOSED FOR ACTIVE TRAVEL UNDERPASSES ON THE UNDERSIDE FOR SAFETY / SECURITY REASONS.



NOTES

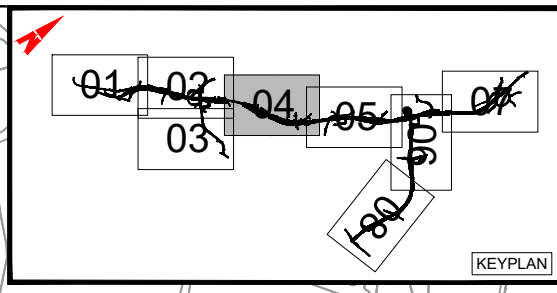
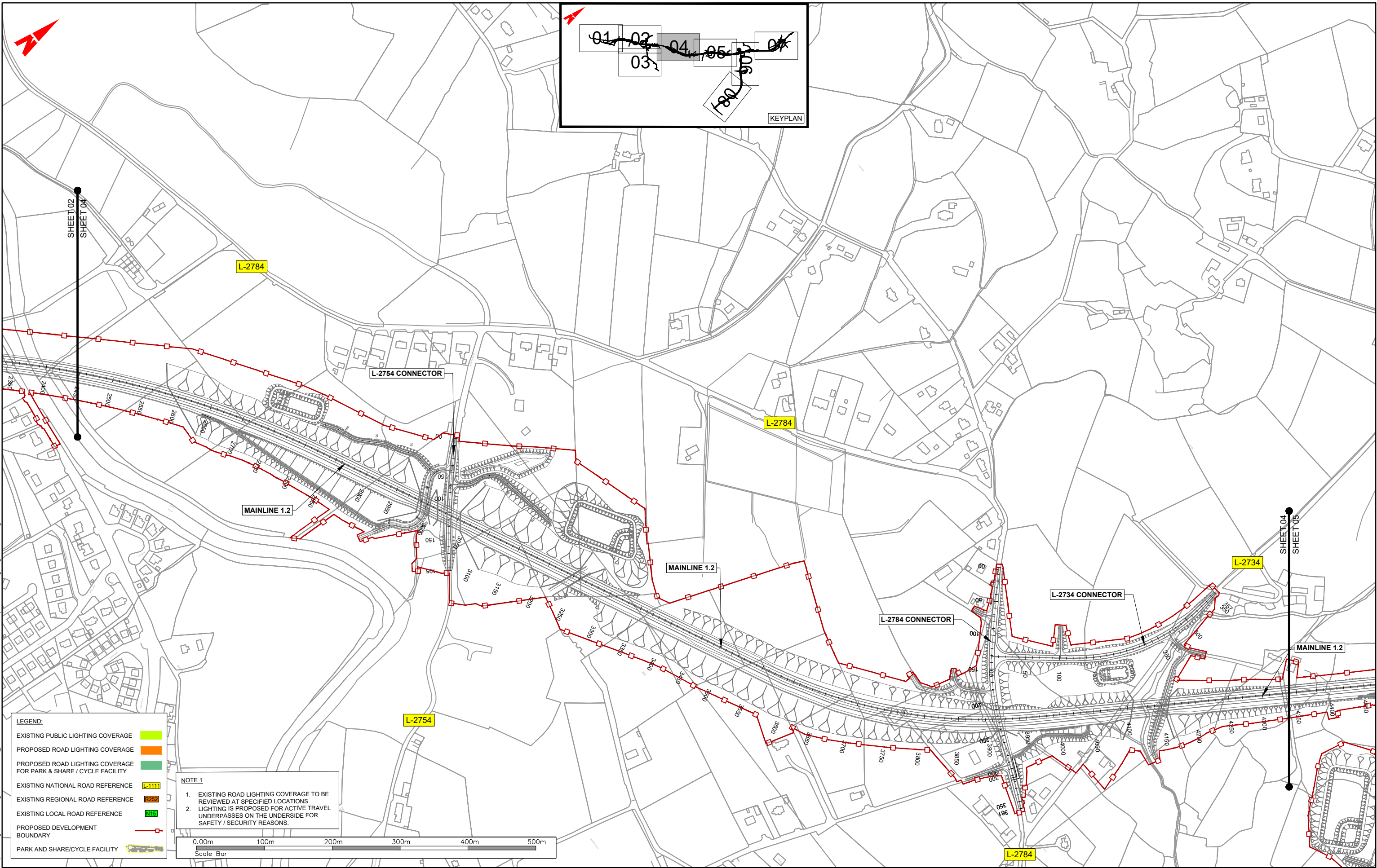
DO NOT SCALE, use figured dimensions only.

All levels are referred to Ordnance Survey Datum, Mean Head.

This drawing is the property of the Donegal County Council. It is a confidential document and must not be copied, used, or its contents divulged without prior written consent. This document should not be relied on or used in circumstances other than those for which it was originally prepared. RPS / Barry Transportation accepts no responsibility for this document to any other party other than the party by whom it was commissioned.

Rev.	Date	Drawn	Description	Chk'd	Appr.
P01	30.10.25	JF	ISSUE FOR PLANNING	MC	EC

Project Title: TEN-T Priority Route Improvement Project, Donegal Section 1 - N15/N13 Ballybofey / Stranorlar Urban Region		Status: A3
Drawing Title: PROPOSED ROAD LIGHTING		Rev: P01
Designed: SS	Date: OCT 2025	EIAR Drawing Identifier: EIAR DRAWING 4.54
Drawn: JF	Scale @ A1: 1:2500	File Identifier: TT_MGT0337-RPS-P3-S1-DR-C-PL0001
Approved: EC	@ A3: 1:5000	
Checked: MC	Sheet: 03 of 08	

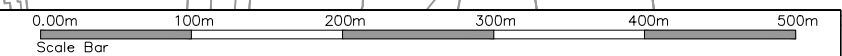


LEGEND:

- EXISTING PUBLIC LIGHTING COVERAGE
- PROPOSED ROAD LIGHTING COVERAGE
- PROPOSED ROAD LIGHTING COVERAGE FOR PARK & SHARE / CYCLE FACILITY
- EXISTING NATIONAL ROAD REFERENCE
- EXISTING REGIONAL ROAD REFERENCE
- EXISTING LOCAL ROAD REFERENCE
- PROPOSED DEVELOPMENT BOUNDARY
- PARK AND SHARE/CYCLE FACILITY

NOTE 1

1. EXISTING ROAD LIGHTING COVERAGE TO BE REVIEWED AT SPECIFIED LOCATIONS
2. LIGHTING IS PROPOSED FOR ACTIVE TRAVEL UNDERPASSES ON THE UNDERSIDE FOR SAFETY / SECURITY REASONS.



T:\MGT0337 - Ten-T Priority Route Imp - Donegal\0 Drawings\Phase 3\PLT_MGT0337-RPS-P3-S1-DR-C-PL0001 Section 1 Proposed Road Lighting Network.dwg



NOTES

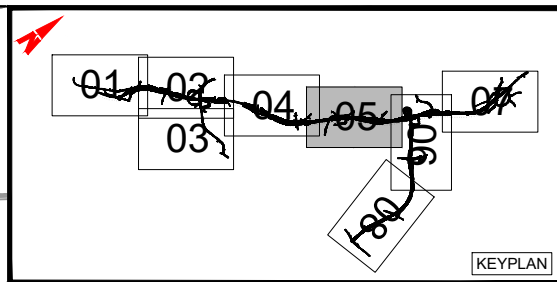
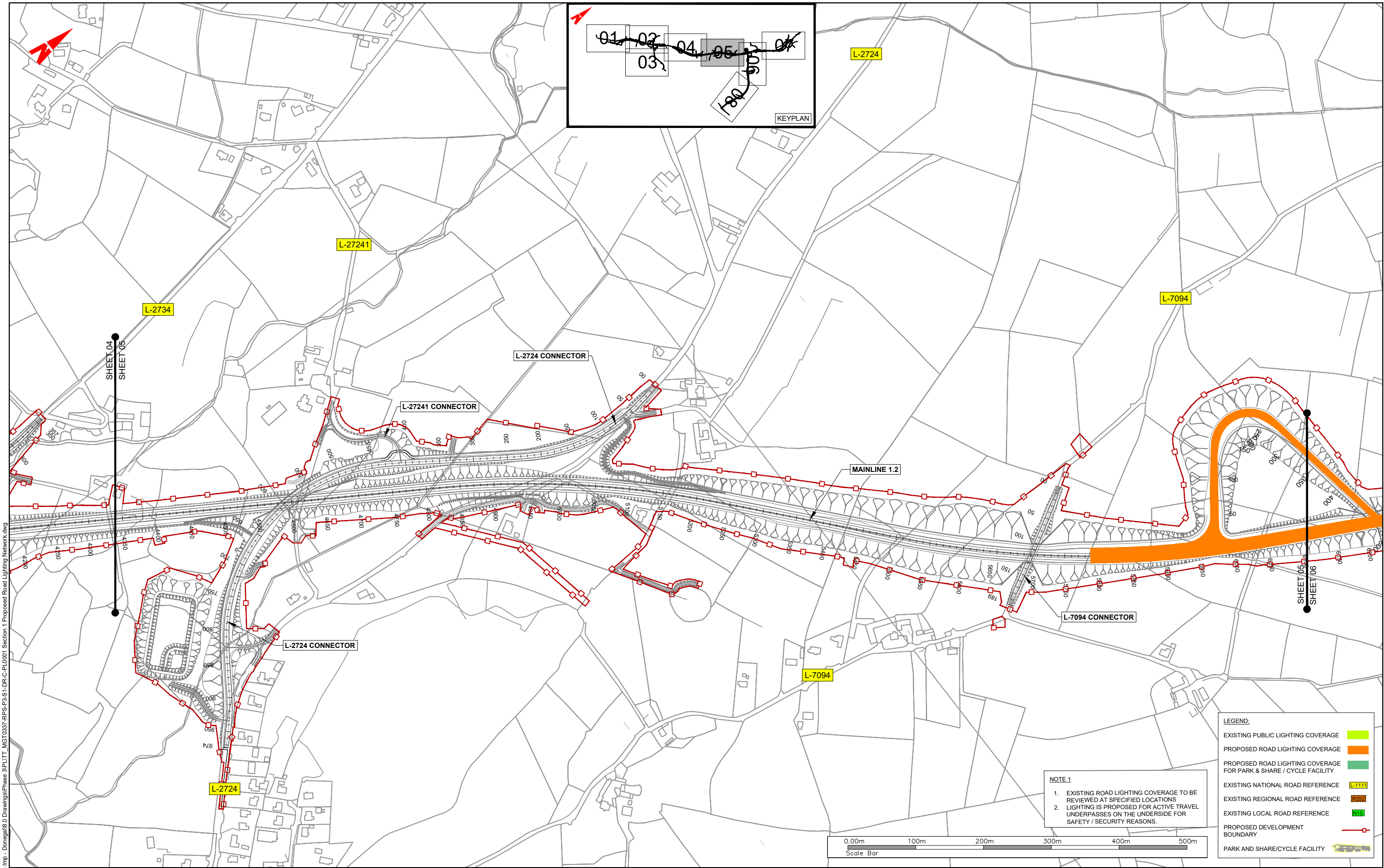
DO NOT SCALE, use figured dimensions only.

All levels are referred to Ordnance Survey Datum, Main Head.

This drawing is the property of the Donegal County Council. It is a confidential document and must not be copied, used, or its contents divulged without prior written consent. This document should not be relied on or used in circumstances other than those for which it was originally prepared. RPS / Barry Transportation accepts no responsibility for this document to any other party other than the party by whom it was commissioned.

Rev.	Date	Drawn	Description	Chk'd	Appr.
P01	30.10.25	JF	ISSUE FOR PLANNING	MC	EC

Project Title: TEN-T Priority Route Improvement Project, Donegal Section 1 - N15/N13 Ballybofey / Stranorlar Urban Region		Status: A3
Drawing Title: PROPOSED ROAD LIGHTING		Rev: P01
Designed: SS	Date: OCT 2025	EIAR Drawing Identifier: TT_MGT0337-RPS-P3-S1-DR-C-PL0001
Drawn: JF	Scale @ A1: 1:2500	File Identifier: TT_MGT0337-RPS-P3-S1-DR-C-PL0001
Approved: EC	@ A3: 1:5000	
Checked: MC	Sheet: 04 of 08	



NOTE 1
 1. EXISTING ROAD LIGHTING COVERAGE TO BE REVIEWED AT SPECIFIED LOCATIONS.
 2. LIGHTING IS PROPOSED FOR ACTIVE TRAVEL UNDERPASSES ON THE UNDERSIDE FOR SAFETY / SECURITY REASONS.

LEGEND:

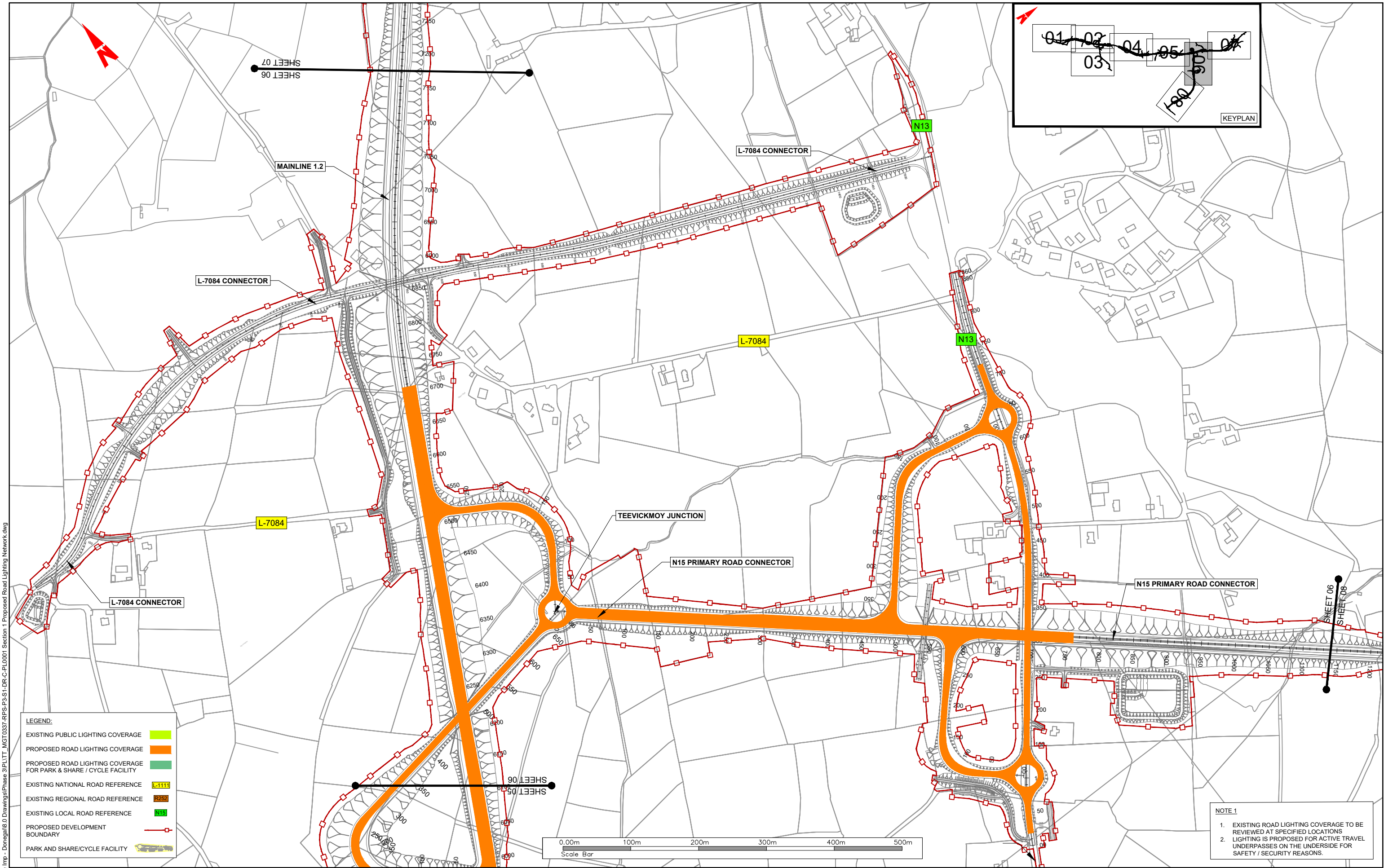
EXISTING PUBLIC LIGHTING COVERAGE	
PROPOSED ROAD LIGHTING COVERAGE	
PROPOSED ROAD LIGHTING COVERAGE FOR PARK & SHARE / CYCLE FACILITY	
EXISTING NATIONAL ROAD REFERENCE	
EXISTING REGIONAL ROAD REFERENCE	
EXISTING LOCAL ROAD REFERENCE	
PROPOSED DEVELOPMENT BOUNDARY	
PARK AND SHARE/CYCLE FACILITY	

T:\MGT0337 - Ten-T Priority Route Imp - Donegal\0 Drawings\Phase 3\PLTT_MGT0337-RPS-P3-S1-DR-C-PL0001 Section 1 Proposed Road Lighting Network.dwg

NOTES
 DO NOT SCALE, use figured dimensions only.
 All levels are referred to Ordnance Survey Datum, Main Head.
 This drawing is the property of the Donegal County Council. It is a confidential document and must not be copied, used, or its contents divulged without prior written consent. This document should not be relied on or used in circumstances other than those for which it was originally prepared. RPS / Barry Transportation accepts no responsibility for this document to any other party other than the party by whom it was commissioned.

Rev.	Date	Drawn	Description	Chk'd	Appr.
P01	30.10.25	JF	ISSUE FOR PLANNING	MC	EC

Project Title: TEN-T Priority Route Improvement Project, Donegal Section 1 - N15/N13 Ballybofey / Stranorlar Urban Region		Status: A3
Drawing Title: PROPOSED ROAD LIGHTING		Rev: P01
Designed: SS	Date: OCT 2025	EIAR Drawing Identifier: EIAR DRAWING 4.54
Drawn: JF	Scale @ A1: 1:2500	File Identifier: TT_MGT0337-RPS-P3-S1-DR-C-PL0001
Approved: EC	@ A3: 1:5000	
Checked: MC	Sheet: 05 of 08	



LEGEND:

EXISTING PUBLIC LIGHTING COVERAGE	
PROPOSED ROAD LIGHTING COVERAGE	
PROPOSED ROAD LIGHTING COVERAGE FOR PARK & SHARE / CYCLE FACILITY	
EXISTING NATIONAL ROAD REFERENCE	
EXISTING REGIONAL ROAD REFERENCE	
EXISTING LOCAL ROAD REFERENCE	
PROPOSED DEVELOPMENT BOUNDARY	
PARK AND SHARE/CYCLE FACILITY	

NOTE 1

- EXISTING ROAD LIGHTING COVERAGE TO BE REVIEWED AT SPECIFIED LOCATIONS
- LIGHTING IS PROPOSED FOR ACTIVE TRAVEL UNDERPASSES ON THE UNDERSIDE FOR SAFETY / SECURITY REASONS.



NOTES

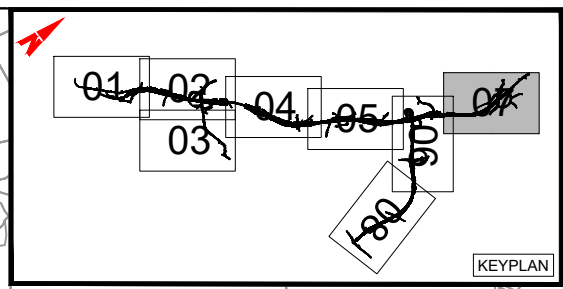
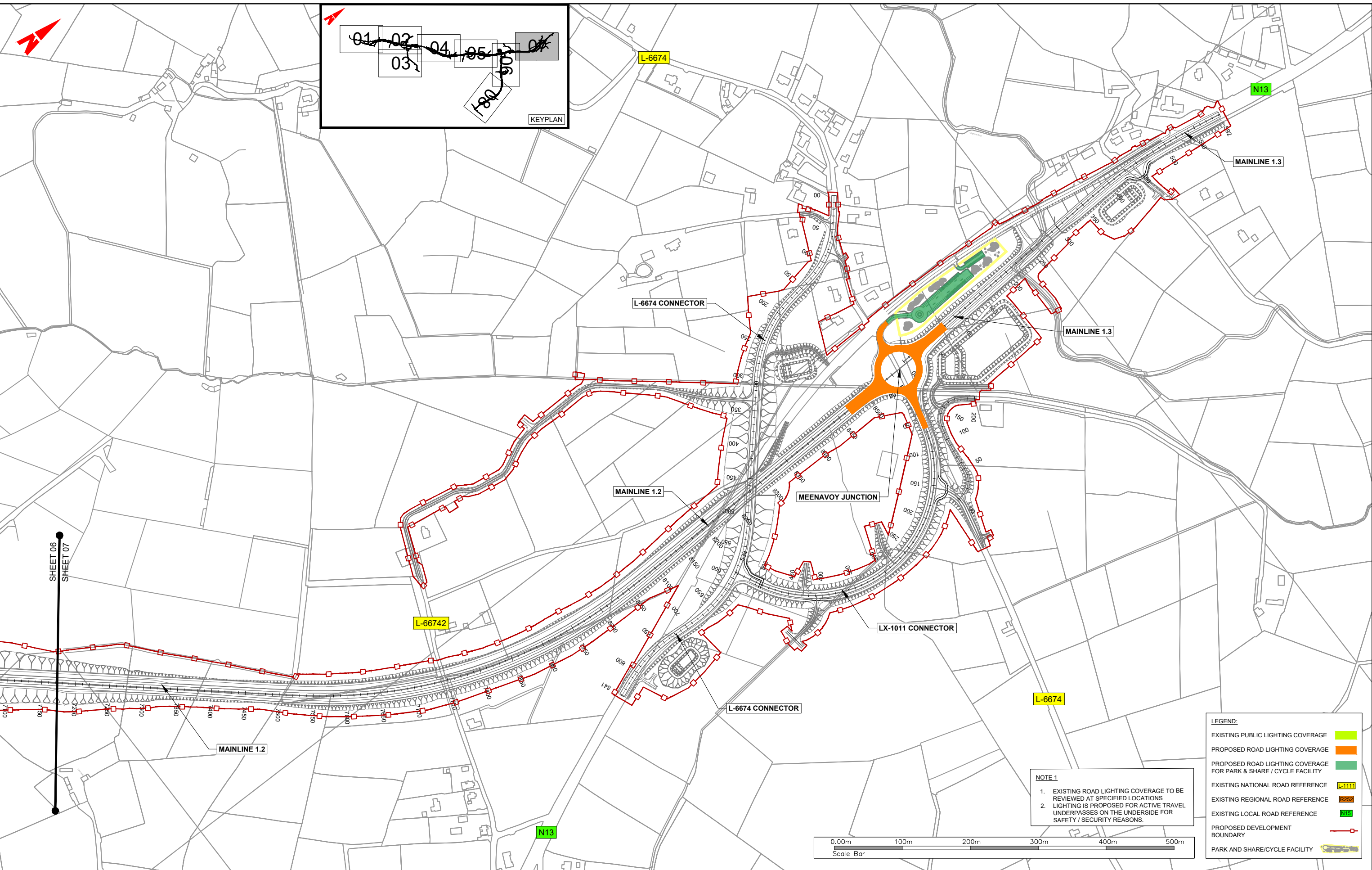
DO NOT SCALE, use figured dimensions only.

All levels are referred to Ordnance Survey Datum, Malin Head.

This drawing is the property of the Donegal County Council. It is a confidential document and must not be copied, used, or its contents divulged without prior written consent. This document should not be relied on or used in circumstances other than those for which it was originally prepared. RPS / Barry Transportation accepts no responsibility for this document to any other party other than the party by whom it was commissioned.

Rev.	Date	Drawn	Description	Chk'd	Appr.
P01	30.10.25	JF	ISSUE FOR PLANNING	MC	EC

Project Title: TEN-T Priority Route Improvement Project, Donegal Section 1 - N15/N13 Ballybofey / Stranorlar Urban Region		Status: A3
Drawing Title: PROPOSED ROAD LIGHTING		Rev: P01
Designed: SS	Date: OCT 2025	EIAR Drawing Identifier:
Drawn: JF	Scale @ A1: 1:2500	EIAR DRAWING 4.54
Approved: EC	@ A3: 1:5000	File Identifier:
Checked: MC	Sheet: 06 of 08	TT_MGT0337-RPS-P3-S1-DR-C-PL0001



T:\MGT0337 - Ten-T Priority Route Imp - Donegal\0 Drawings\Phase 3\PLTT_MGT0337-RPS-P3-S1-DR-C-PL0001 Section 1 Proposed Road Lighting Network.dwg

SHEET 06
SHEET 07

NOTE 1
 1. EXISTING ROAD LIGHTING COVERAGE TO BE REVIEWED AT SPECIFIED LOCATIONS
 2. LIGHTING IS PROPOSED FOR ACTIVE TRAVEL UNDERPASSES ON THE UNDERSIDE FOR SAFETY / SECURITY REASONS.

LEGEND:

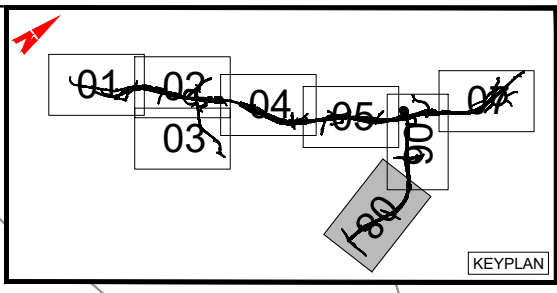
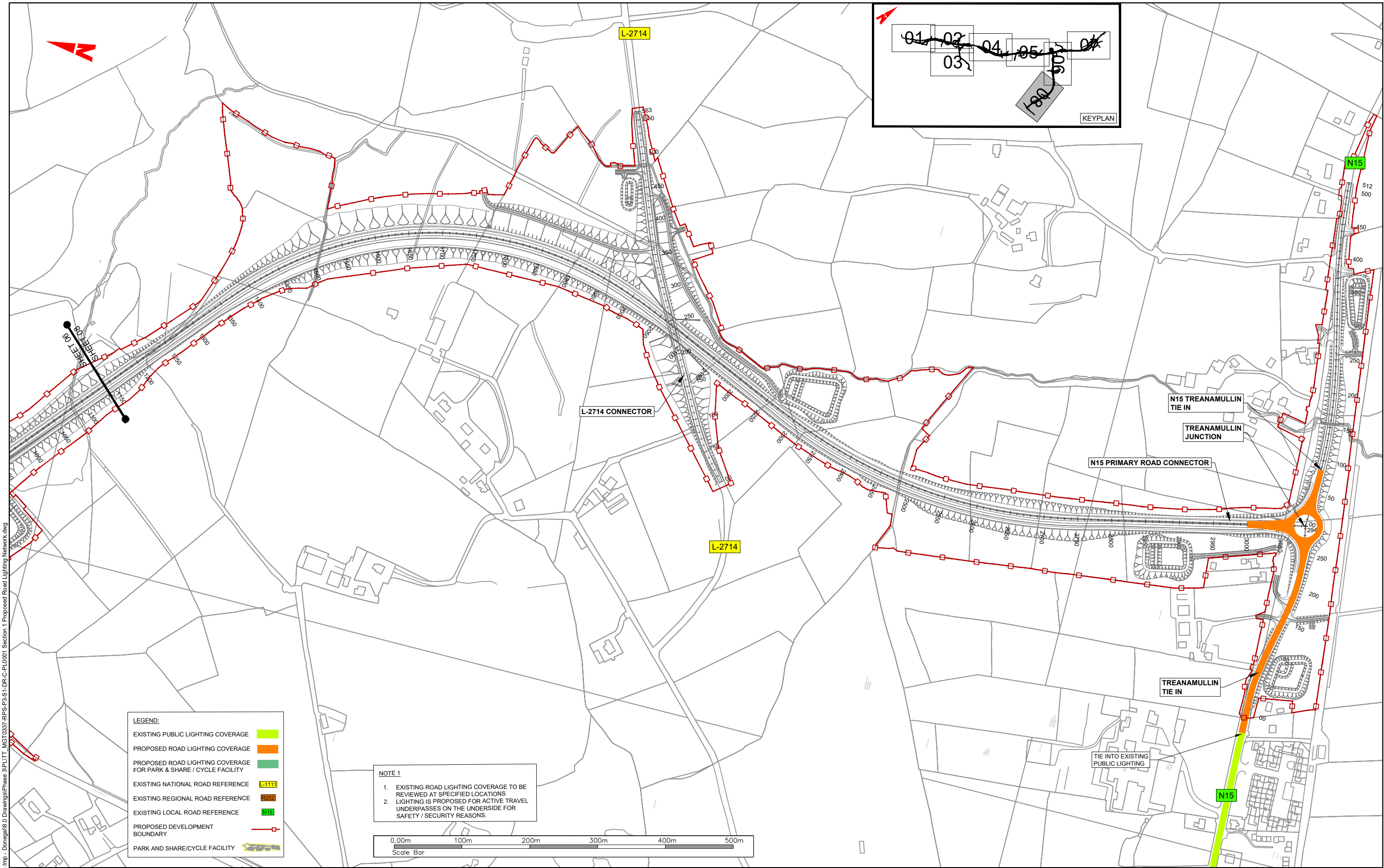
EXISTING PUBLIC LIGHTING COVERAGE	
PROPOSED ROAD LIGHTING COVERAGE	
PROPOSED ROAD LIGHTING COVERAGE FOR PARK & SHARE / CYCLE FACILITY	
EXISTING NATIONAL ROAD REFERENCE	L-1111
EXISTING REGIONAL ROAD REFERENCE	R252
EXISTING LOCAL ROAD REFERENCE	N13
PROPOSED DEVELOPMENT BOUNDARY	
PARK AND SHARE/CYCLE FACILITY	



NOTES
 DO NOT SCALE, use figured dimensions only.
 All levels are referred to Ordnance Survey Datum, Malin Head.
 This drawing is the property of the Donegal County Council. It is a confidential document and must not be copied, used, or its contents divulged without prior written consent. This document should not be relied on or used in circumstances other than those for which it was originally prepared. RPS / Barry Transportation accepts no responsibility for this document to any other party other than the party by whom it was commissioned.

Rev.	Date	Drawn	Description	Chk'd	Appr.
P01	30.10.25	JF	ISSUE FOR PLANNING	MC	EC

Project Title: TEN-T Priority Route Improvement Project, Donegal Section 1 - N15/N13 Ballybofey / Stranorlar Urban Region		Status: A3
Drawing Title: PROPOSED ROAD LIGHTING		Rev: P01
Designed: SS	Date: OCT 2025	EIAR Drawing Identifier: EIAIR DRAWING 4.54
Drawn: JF	Scale @ A1: 1:2500	File Identifier: TT_MGT0337-RPS-P3-S1-DR-C-PL0001
Approved: EC	@ A3: 1:5000	
Checked: MC	Sheet: 07 of 08	




LEGEND:

EXISTING PUBLIC LIGHTING COVERAGE	
PROPOSED ROAD LIGHTING COVERAGE	
PROPOSED ROAD LIGHTING COVERAGE FOR PARK & SHARE / CYCLE FACILITY	
EXISTING NATIONAL ROAD REFERENCE	
EXISTING REGIONAL ROAD REFERENCE	
EXISTING LOCAL ROAD REFERENCE	
PROPOSED DEVELOPMENT BOUNDARY	
PARK AND SHARE/CYCLE FACILITY	

NOTE 1

- EXISTING ROAD LIGHTING COVERAGE TO BE REVIEWED AT SPECIFIED LOCATIONS
- LIGHTING IS PROPOSED FOR ACTIVE TRAVEL UNDERPASSES ON THE UNDERSIDE FOR SAFETY / SECURITY REASONS.



T:\MGT0337 - Ten-T Priority Route Imp - Donegal\8.0 Drawings\Phase 3\PLTT_MGT0337-RPS-P3-S1-DR-C-PL0001 Section 1 - Proposed Road Lighting Network.dwg



NOTES

DO NOT SCALE, use figured dimensions only.

All levels are referred to Ordnance Survey Datum, Malin Head.

This drawing is the property of the Donegal County Council. It is a confidential document and must not be copied, used, or its contents divulged without prior written consent. This document should not be relied on or used in circumstances other than those for which it was originally prepared. RPS / Barry Transportation accepts no responsibility for this document to any other party other than the party by whom it was commissioned.

Rev.	Date	Drawn	Description	Chk'd	Appr.
P01	30.10.25	JF	ISSUE FOR PLANNING	MC	EC

Project Title: TEN-T Priority Route Improvement Project, Donegal Section 1 - N15/N13 Ballybofey / Stranorlar Urban Region		Status: A3
Drawing Title: PROPOSED ROAD LIGHTING		Rev: P01
Designed: SS	Date: OCT 2025	EIAR Drawing Identifier: EIAR DRAWING 4.54
Drawn: JF	Scale @ A1: 1:2500	File Identifier: TT_MGT0337-RPS-P3-S1-DR-C-PL0001
Approved: EC	@ A3: 1:5000	
Checked: MC	Sheet: 08 of 08	