

LEGEND:

- EXISTING PUBLIC LIGHTING COVERAGE
- PROPOSED ROAD LIGHTING COVERAGE
- PROPOSED ROAD LIGHTING COVERAGE FOR PARK & SHARE / CYCLE FACILITY
- EXISTING NATIONAL ROAD REFERENCE **L-1111**
- EXISTING REGIONAL ROAD REFERENCE **R252**
- EXISTING LOCAL ROAD REFERENCE **N13**
- PROPOSED DEVELOPMENT BOUNDARY
- PARK AND SHARE/CYCLE FACILITY

NOTES

- EXISTING ROAD LIGHTING COVERAGE TO BE REVIEWED AT SPECIFIED LOCATIONS
- LIGHTING IS PROPOSED FOR ACTIVE TRAVEL UNDERPASSES ON THE UNDERSIDE FOR SAFETY / SECURITY REASONS



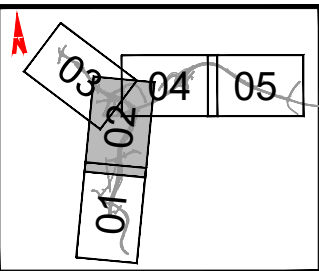
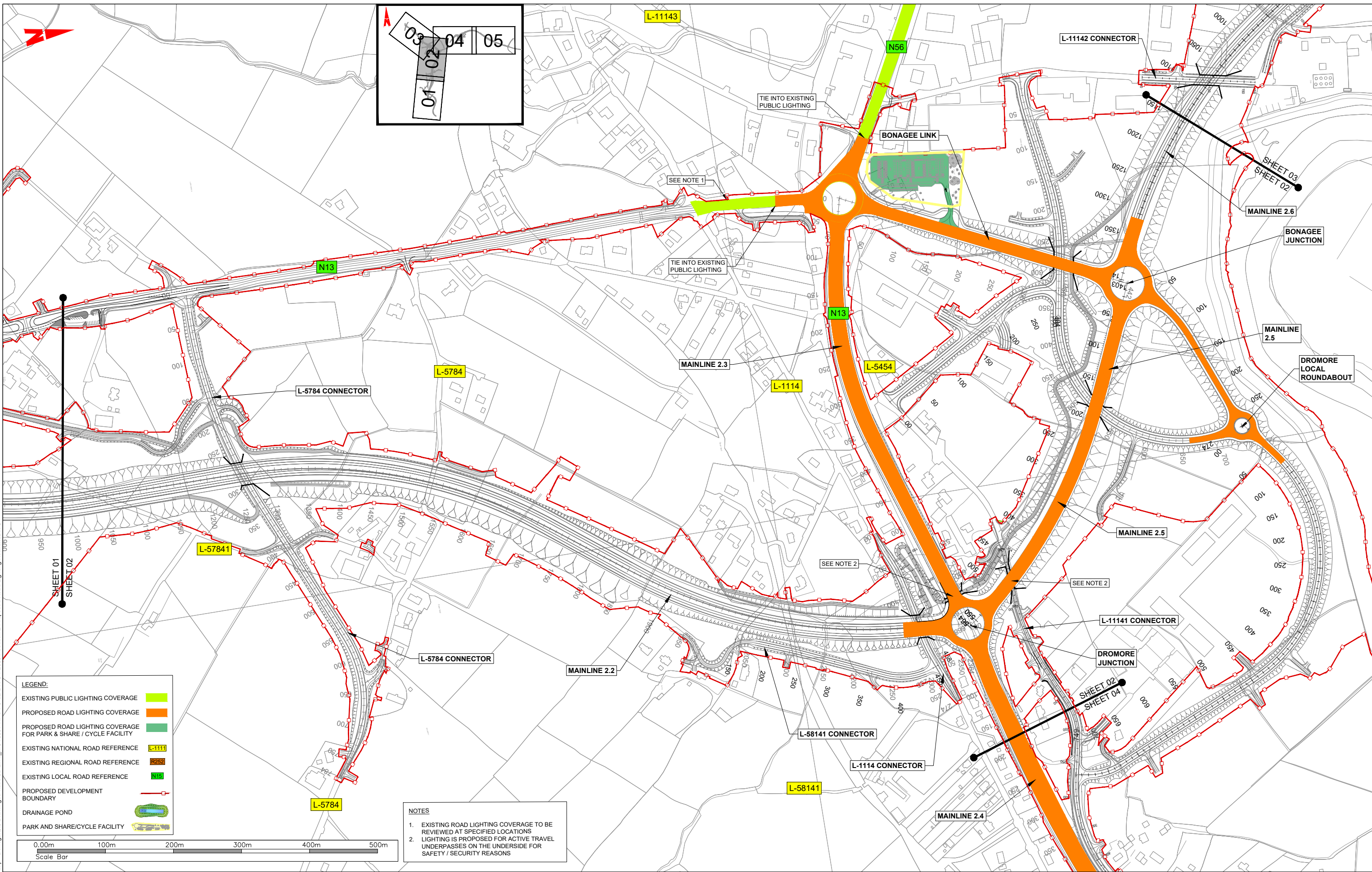
T:\MGT0337 - Ten-T Priority Route Imp - Donegal\8.0 Drawings\Phase 3\PLT_TT_MGT0337-RPS-P3-S2-DR-C-PL0001 Section 2 Proposed Road Lighting Network.DWG



NOTES
 DO NOT SCALE. Use figured dimensions only.
 All levels are referred to Ordnance Survey Datum, Malin Head.
 This drawing is the property of the Donegal County Council. It is a confidential document and must not be copied, used, or its contents divulged without prior written consent. This document should not be relied on or used in circumstances other than those for which it was originally prepared. RPS / Barry Transportation accepts no responsibility for this document to any other party other than the party by whom it was commissioned.

Rev.	Date	Drawn	Description	Chk'd	Appr.
P01	04.11.25	JF	ISSUE FOR PLANNING	MC	EC

Project Title: TEN-T Priority Route Improvement Project, Donegal Section 2 - N56/N13 Letterkenny to Manorcunningham		Status: A3
Drawing Title: PROPOSED ROAD LIGHTING		Rev: P01
Designed: SS	Date: NOV 2025	EIAR Drawing Identifier:
Drawn: JF	Scale @ A1: 1:2500	EAIR DRAWING 4.55
Approved: EC	@ A3: 1:5000	File Identifier:
Checked: MC	Sheet: 01 of 05	TT_MGT0337 RPS-P3-S2-DR-C-PL0001



LEGEND:

- EXISTING PUBLIC LIGHTING COVERAGE
- PROPOSED ROAD LIGHTING COVERAGE
- PROPOSED ROAD LIGHTING COVERAGE FOR PARK & SHARE / CYCLE FACILITY
- EXISTING NATIONAL ROAD REFERENCE L-1111
- EXISTING REGIONAL ROAD REFERENCE R252
- EXISTING LOCAL ROAD REFERENCE N15
- PROPOSED DEVELOPMENT BOUNDARY
- DRAINAGE POND
- PARK AND SHARE/CYCLE FACILITY



- NOTES**
1. EXISTING ROAD LIGHTING COVERAGE TO BE REVIEWED AT SPECIFIED LOCATIONS
 2. LIGHTING IS PROPOSED FOR ACTIVE TRAVEL UNDERPASSES ON THE UNDERSIDE FOR SAFETY / SECURITY REASONS

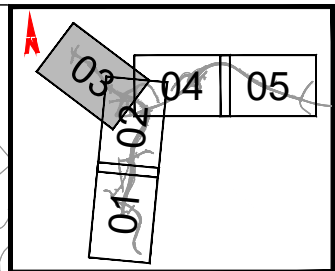
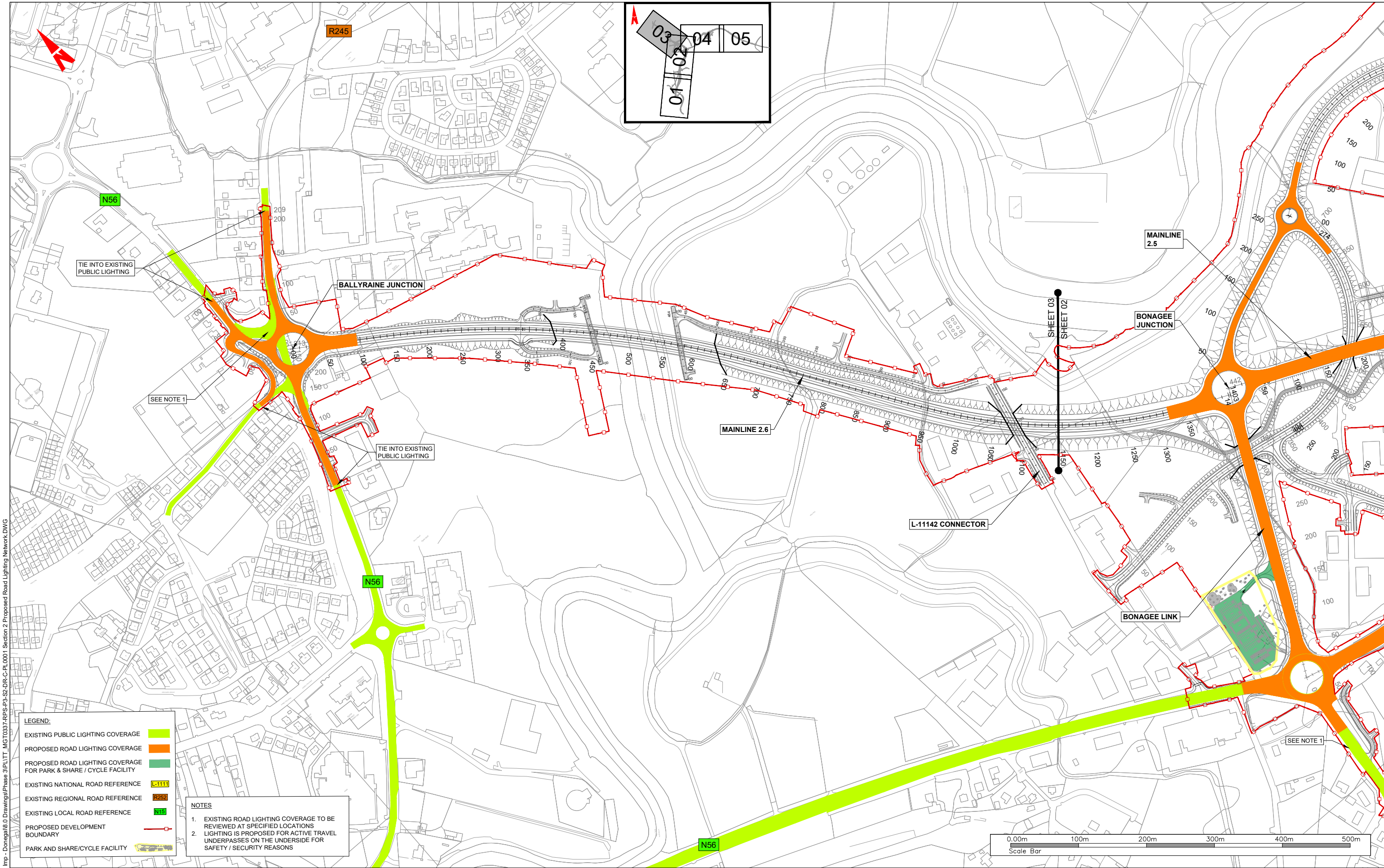


NOTES
 DO NOT SCALE. Use figured dimensions only.
 All levels are referred to Ordnance Survey Datum, Malin Head.
 This drawing is the property of the Donegal County Council. It is a confidential document and must not be copied, used, or its contents divulged without prior written consent. This document should not be relied on or used in circumstances other than those for which it was originally prepared. RPS / Barry Transportation accepts no responsibility for this document to any other party other than the party by whom it was commissioned.

Rev.	Date	Drawn	Description	Chk'd	Appr.
P01	04.11.25	JF	ISSUE FOR PLANNING	MC	EC

Project Title: TEN-T Priority Route Improvement Project, Donegal Section 2 - N56/N13 Letterkenny to Manorcunningham		Status: A3
Drawing Title: PROPOSED ROAD LIGHTING		Rev: P01
Designed: SS	Date: NOV 2025	EIAR Drawing Identifier: EIAR DRAWING 4.55
Drawn: JF	Scale @ A1: 1:2500	File Identifier: TT_MGT0337 RPS-P3-S2-DR-C-PL0001
Approved: EC	@ A3: 1:5000	
Checked: MC	Sheet: 02 of 05	


T:\MGT0337 - Ten-T Priority Route Imp - Donegal\8.0 Drawings\Phase 3\PLT\TT_MGT0337-RPS-P3-S2-DR-C-PL0001 Section 2 Proposed Road Lighting Network.DWG



LEGEND:

EXISTING PUBLIC LIGHTING COVERAGE	
PROPOSED ROAD LIGHTING COVERAGE	
PROPOSED ROAD LIGHTING COVERAGE FOR PARK & SHARE / CYCLE FACILITY	
EXISTING NATIONAL ROAD REFERENCE	
EXISTING REGIONAL ROAD REFERENCE	
EXISTING LOCAL ROAD REFERENCE	
PROPOSED DEVELOPMENT BOUNDARY	
PARK AND SHARE/CYCLE FACILITY	

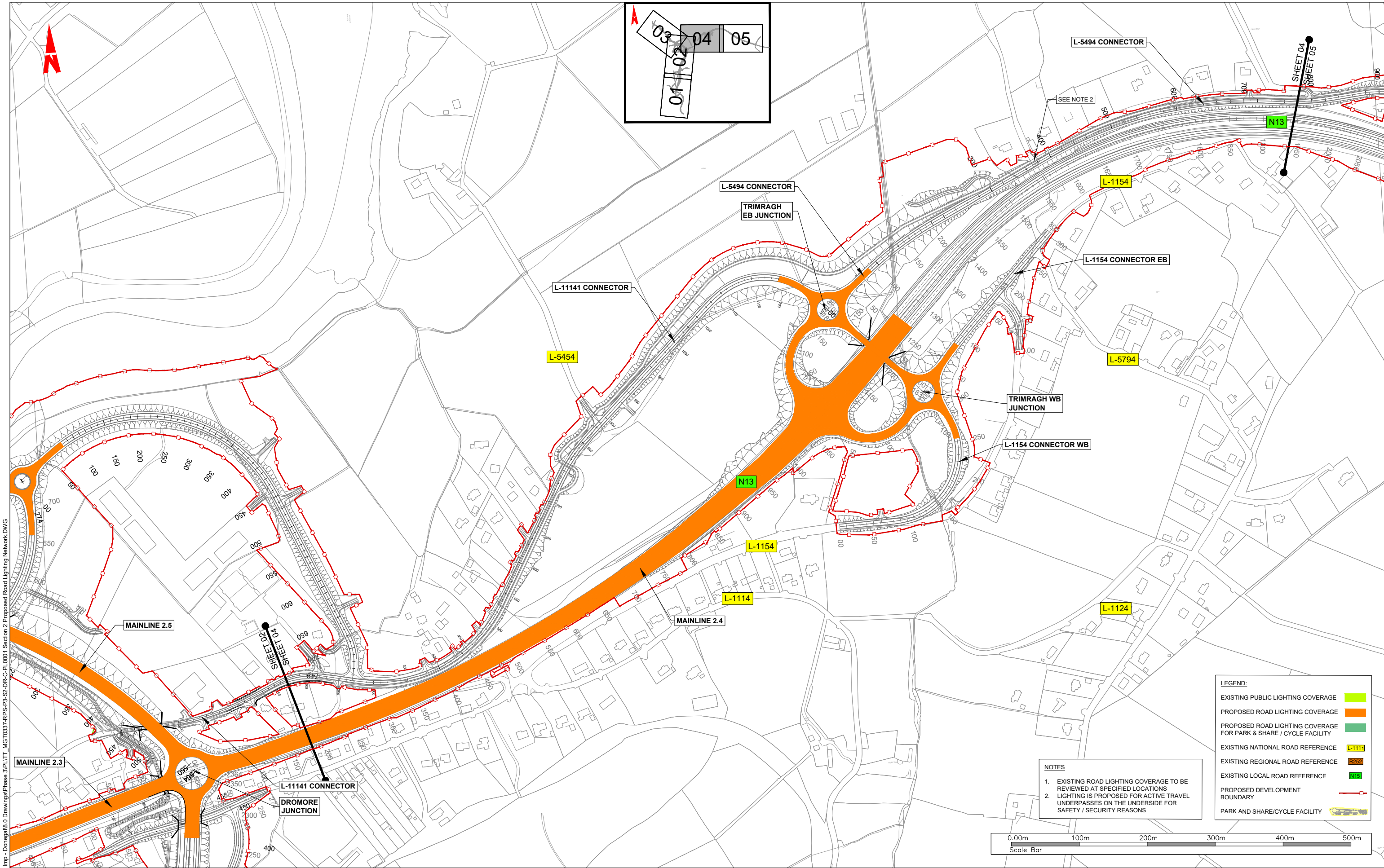
- NOTES**
- EXISTING ROAD LIGHTING COVERAGE TO BE REVIEWED AT SPECIFIED LOCATIONS
 - LIGHTING IS PROPOSED FOR ACTIVE TRAVEL UNDERPASSES ON THE UNDERSIDE FOR SAFETY / SECURITY REASONS



NOTES
 DO NOT SCALE. Use figured dimensions only.
 All levels are referred to Ordnance Survey Datum, Malin Head.
 This drawing is the property of the Donegal County Council. It is a confidential document and must not be copied, used, or its contents divulged without prior written consent. This document should not be relied on or used in circumstances other than those for which it was originally prepared. RPS / Barry Transportation accepts no responsibility for this document to any other party other than the party by whom it was commissioned.

Rev.	Date	Drawn	Description	Chk'd	Appr.
P01	04.11.25	JF	ISSUE FOR PLANNING	MC	EC

Project Title: TEN-T Priority Route Improvement Project, Donegal Section 2 - N56/N13 Letterkenny to Manorcunningham		Status: A3
Drawing Title: PROPOSED ROAD LIGHTING		Rev: P01
Designed: SS	Date: NOV 2025	EAIR Drawing Identifier: EIAR DRAWING 4.55
Drawn: JF	Scale @ A1: 1:2500	File Identifier: TT_MGT0337 RPS-P3-S2-DR-C-PL0001
Approved: EC	@ A3: 1:5000	
Checked: MC	Sheet: 03 of 05	



T:\MGT0337 - Ten-T Priority Route Imp - Donegal\8.0 Drawings\Phase 3\PLT_MGT0337-RPS-P3-S2-DR-C-PL0001 Section 2 Proposed Road Lighting Network.DWG

LEGEND:

- EXISTING PUBLIC LIGHTING COVERAGE
- PROPOSED ROAD LIGHTING COVERAGE
- PROPOSED ROAD LIGHTING COVERAGE FOR PARK & SHARE / CYCLE FACILITY
- EXISTING NATIONAL ROAD REFERENCE L-1111
- EXISTING REGIONAL ROAD REFERENCE R252
- EXISTING LOCAL ROAD REFERENCE N15
- PROPOSED DEVELOPMENT BOUNDARY
- PARK AND SHARE/CYCLE FACILITY

NOTES

1. EXISTING ROAD LIGHTING COVERAGE TO BE REVIEWED AT SPECIFIED LOCATIONS
2. LIGHTING IS PROPOSED FOR ACTIVE TRAVEL UNDERPASSES ON THE UNDERSIDE FOR SAFETY / SECURITY REASONS



Rialtas na hÉireann
Government of Ireland

Tionscadal Éireann
Project Ireland
2024

NOTES

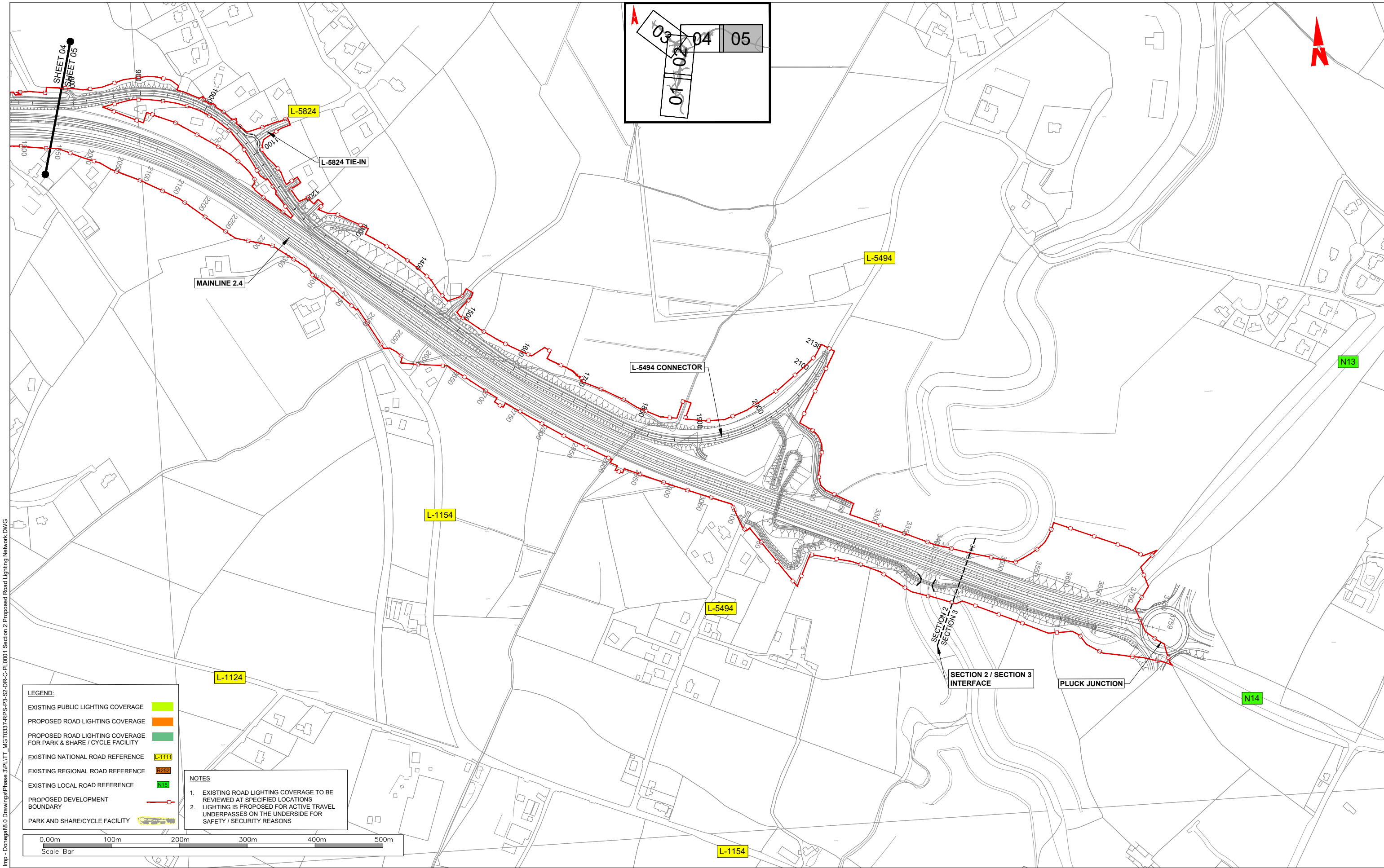
DO NOT SCALE. Use figured dimensions only.

All levels are referred to Ordnance Survey Datum, Malin Head.

This drawing is the property of the Donegal County Council. It is a confidential document and must not be copied, used, or its contents divulged without prior written consent. This document should not be relied on or used in circumstances other than those for which it was originally prepared. RPS / Barry Transportation accepts no responsibility for this document to any other party other than the party by whom it was commissioned.

Rev.	Date	Drawn	Description	Chk'd	Appr.
P01	04.11.25	JF	ISSUE FOR PLANNING	MC	EC

Project Title: TEN-T Priority Route Improvement Project, Donegal Section 2 - N56/N13 Letterkenny to Manorcunningham		Status: A3
Drawing Title: PROPOSED ROAD LIGHTING		Rev: P01
Designed: SS	Date: NOV 2025	EIAR Drawing Identifier:
Drawn: JF	Scale @ A1: 1:2500	EIAR DRAWING 4.55
Approved: EC	@ A3: 1:5000	File Identifier:
Checked: MC	Sheet: 04 of 05	TT_MGT0337 RPS-P3-S2-DR-C-PL0001




T:\MGT0337 - Ten-T Priority Route Imp - Donegal\8.0 Drawings\Phase 3\PLT\T_MGT0337-RPS-P3-S2-DR-C-PL0001 Section 2 Proposed Road Lighting Network.DWG

LEGEND:

EXISTING PUBLIC LIGHTING COVERAGE	
PROPOSED ROAD LIGHTING COVERAGE	
PROPOSED ROAD LIGHTING COVERAGE FOR PARK & SHARE / CYCLE FACILITY	
EXISTING NATIONAL ROAD REFERENCE	
EXISTING REGIONAL ROAD REFERENCE	
EXISTING LOCAL ROAD REFERENCE	
PROPOSED DEVELOPMENT BOUNDARY	
PARK AND SHARE/CYCLE FACILITY	

- NOTES**
- EXISTING ROAD LIGHTING COVERAGE TO BE REVIEWED AT SPECIFIED LOCATIONS
 - LIGHTING IS PROPOSED FOR ACTIVE TRAVEL UNDERPASSES ON THE UNDERSIDE FOR SAFETY / SECURITY REASONS



NOTES
DO NOT SCALE. Use figured dimensions only.
All levels are referred to Ordnance Survey Datum, Malin Head.
This drawing is the property of the Donegal County Council. It is a confidential document and must not be copied, used, or its contents divulged without prior written consent. This document should not be relied on or used in circumstances other than those for which it was originally prepared. RPS / Barry Transportation accepts no responsibility for this document to any other party other than the party by whom it was commissioned.

Rev.	Date	Drawn	Description	Chk'd	Appr.
P01	04.11.25	JF	ISSUE FOR PLANNING	MC	EC

Project Title: TEN-T Priority Route Improvement Project, Donegal Section 2 - N56/N13 Letterkenny to Manor Cunningham		Status: A3
Drawing Title: PROPOSED ROAD LIGHTING		Rev: P01
Designed: SS	Date: NOV 2025	EIAR Drawing Identifier:
Drawn: JF	Scale @ A1: 1:2500	EIAR DRAWING 4.55
Approved: EC	@ A3: 1:5000	File Identifier:
Checked: MC	Sheet: 05 of 05	TT_MGT0337 RPS-P3-S2-DR-C-PL0001