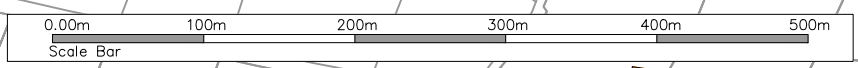
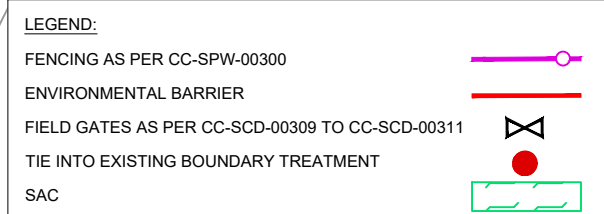


NOTES ON FENCING:

- REFER TO TII PUBLICATIONS - STANDARD CONSTRUCTION DETAILS SERIES 300 FOR ALL REQUIREMENTS RELATING TO THE DESIGN AND CONSTRUCTION OF FENCING AND GATES.
- MAMMAL FENCING AND OTHER INTERNAL FENCING TO BE IDENTIFIED PRIOR TO CONSTRUCTION AND FOLLOWING PRE-CONSTRUCTION MAMMAL SURVEYS.
- WHERE FENCING HAS NOT BEEN IDENTIFIED THE EXISTING BOUNDARY TREATMENT IS TO BE RETAINED.



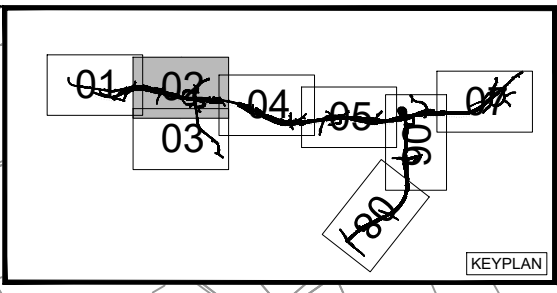
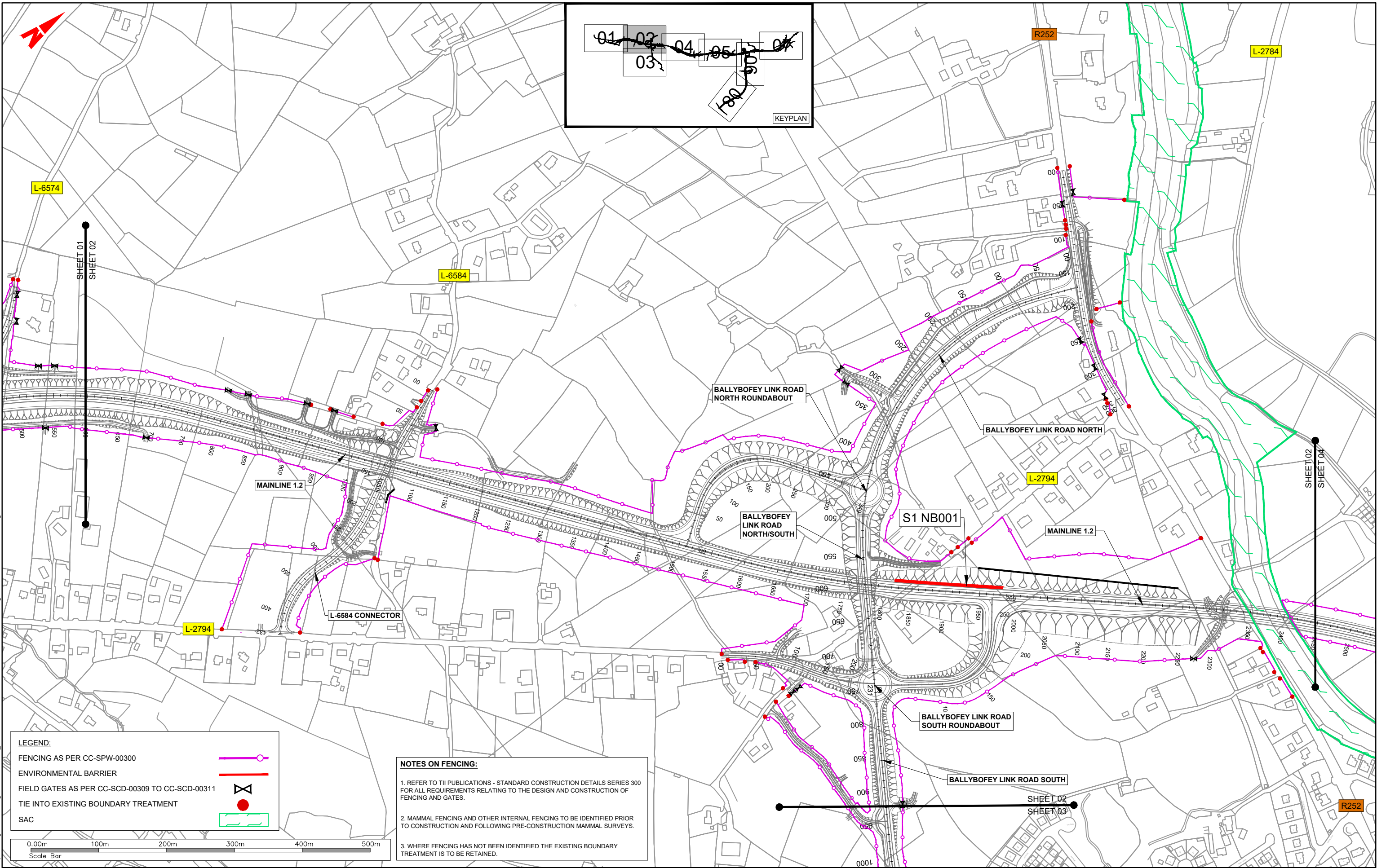
T:\MGT0337 - Ten-T Priority Route Imp - Donegal\8.0 Drawings\Phase 3\DGTT - MGT0337-RPS-P3-S1-DR-C-DG0034 - Section 1 - Fencing and Environmental Barrier.dwg



NOTES
 DO NOT SCALE, use figured dimensions only.
 All levels are referred to Ordnance Survey Datum, Main Head.
 This drawing is the property of the Donegal County Council. It is a confidential document and must not be copied, used, or its contents divulged without prior written consent. This document should not be relied on or used in circumstances other than those for which it was originally prepared. RPS / Barry Transportation accepts no responsibility for this document to any other party other than the party by whom it was commissioned.

Rev.	Date	Drawn	Description	Chk'd	Appr.
P01	28.10.25	JF	ISSUE FOR PLANNING	MC	EC

Project Title: TEN-T Priority Route Improvement Project, Donegal Section 1 - N15/N13 Ballybofey / Stranorlar Urban Region		Status: A3
Drawing Title: FENCING AND ENVIRONMENTAL BARRIER		Rev: P01
Designed: DMC	Date: OCT 2025	EIAR Drawing Identifier: EIA DRAWING 4.57
Drawn: JF	Scale @ A1: 1:2500	File Identifier: TT_MGT0337-RPS-P3-S1-DR-C-DG0034
Approved: EC	@ A3: 1:5000	
Checked: MC	Sheet: 01 of 08	




LEGEND:

- FENCING AS PER CC-SPW-00300
- ENVIRONMENTAL BARRIER
- FIELD GATES AS PER CC-SCD-00309 TO CC-SCD-00311
- TIE INTO EXISTING BOUNDARY TREATMENT
- SAC

NOTES ON FENCING:

- REFER TO TII PUBLICATIONS - STANDARD CONSTRUCTION DETAILS SERIES 300 FOR ALL REQUIREMENTS RELATING TO THE DESIGN AND CONSTRUCTION OF FENCING AND GATES.
- MAMMAL FENCING AND OTHER INTERNAL FENCING TO BE IDENTIFIED PRIOR TO CONSTRUCTION AND FOLLOWING PRE-CONSTRUCTION MAMMAL SURVEYS.
- WHERE FENCING HAS NOT BEEN IDENTIFIED THE EXISTING BOUNDARY TREATMENT IS TO BE RETAINED.

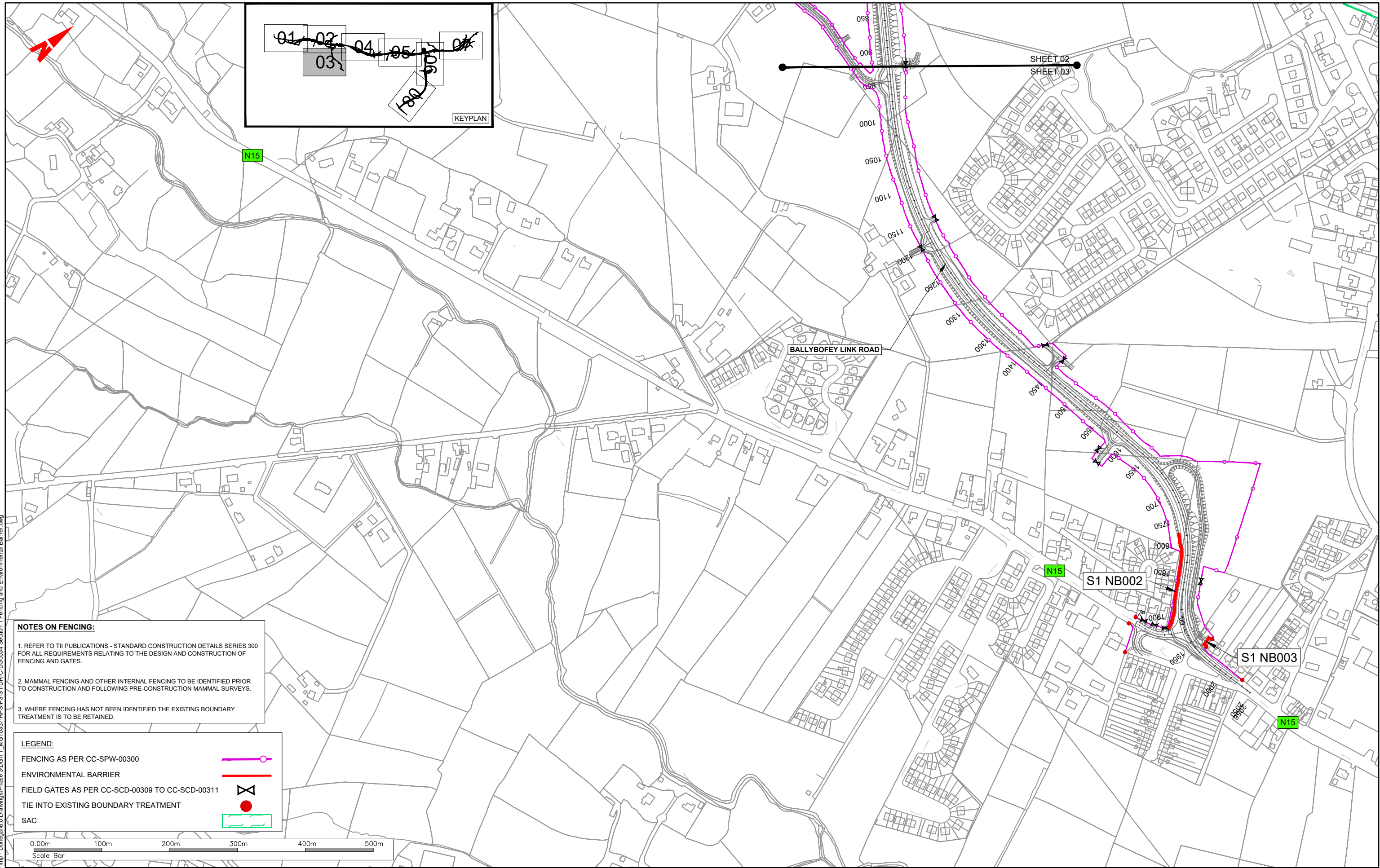


NOTES
 DO NOT SCALE, use figured dimensions only.
 All levels are referred to Ordnance Survey Datum, Main Head.
 This drawing is the property of the Donegal County Council. It is a confidential document and must not be copied, used, or its contents divulged without prior written consent. This document should not be relied on or used in circumstances other than those for which it was originally prepared. RPS / Barry Transportation accepts no responsibility for this document to any other party other than the party by whom it was commissioned.

Rev.	Date	Drawn	Description	Chk'd	Appr.
P01	28.10.25	JF	ISSUE FOR PLANNING	MC	EC

Project Title: TEN-T Priority Route Improvement Project, Donegal Section 1 - N15/N13 Ballybofey / Stranorlar Urban Region		Status: A3
Drawing Title: FENCING AND ENVIRONMENTAL BARRIER		Rev: P01
Designed: DMC	Date: OCT 2025	EIAR Drawing Identifier:
Drawn: JF	Scale @ A1: 1:2500	EIAR DRAWING 4.57
Approved: EC	@ A3: 1:5000	File Identifier:
Checked: MC	Sheet: 02 of 08	TT_MGT0337-RPS-P3-S1-DR-C-DG0034

T:\MGT0337 - Ten-T Priority Route Imp - Donegal\8.0 Drawings\Phase 3\DGTT - MGT0337-RPS-P3-S1-DR-C-DG0034 - Section 1 - Fencing and Environmental Barrier.dwg

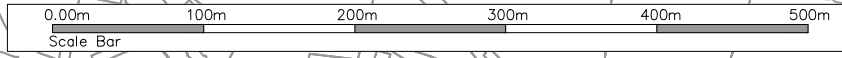


NOTES ON FENCING:

- REFER TO TII PUBLICATIONS - STANDARD CONSTRUCTION DETAILS SERIES 300 FOR ALL REQUIREMENTS RELATING TO THE DESIGN AND CONSTRUCTION OF FENCING AND GATES.
- MAMMAL FENCING AND OTHER INTERNAL FENCING TO BE IDENTIFIED PRIOR TO CONSTRUCTION AND FOLLOWING PRE-CONSTRUCTION MAMMAL SURVEYS.
- WHERE FENCING HAS NOT BEEN IDENTIFIED THE EXISTING BOUNDARY TREATMENT IS TO BE RETAINED.

LEGEND:

- FENCING AS PER CC-SPW-00300
- ENVIRONMENTAL BARRIER
- FIELD GATES AS PER CC-SCD-00309 TO CC-SCD-00311
- TIE INTO EXISTING BOUNDARY TREATMENT
- SAC



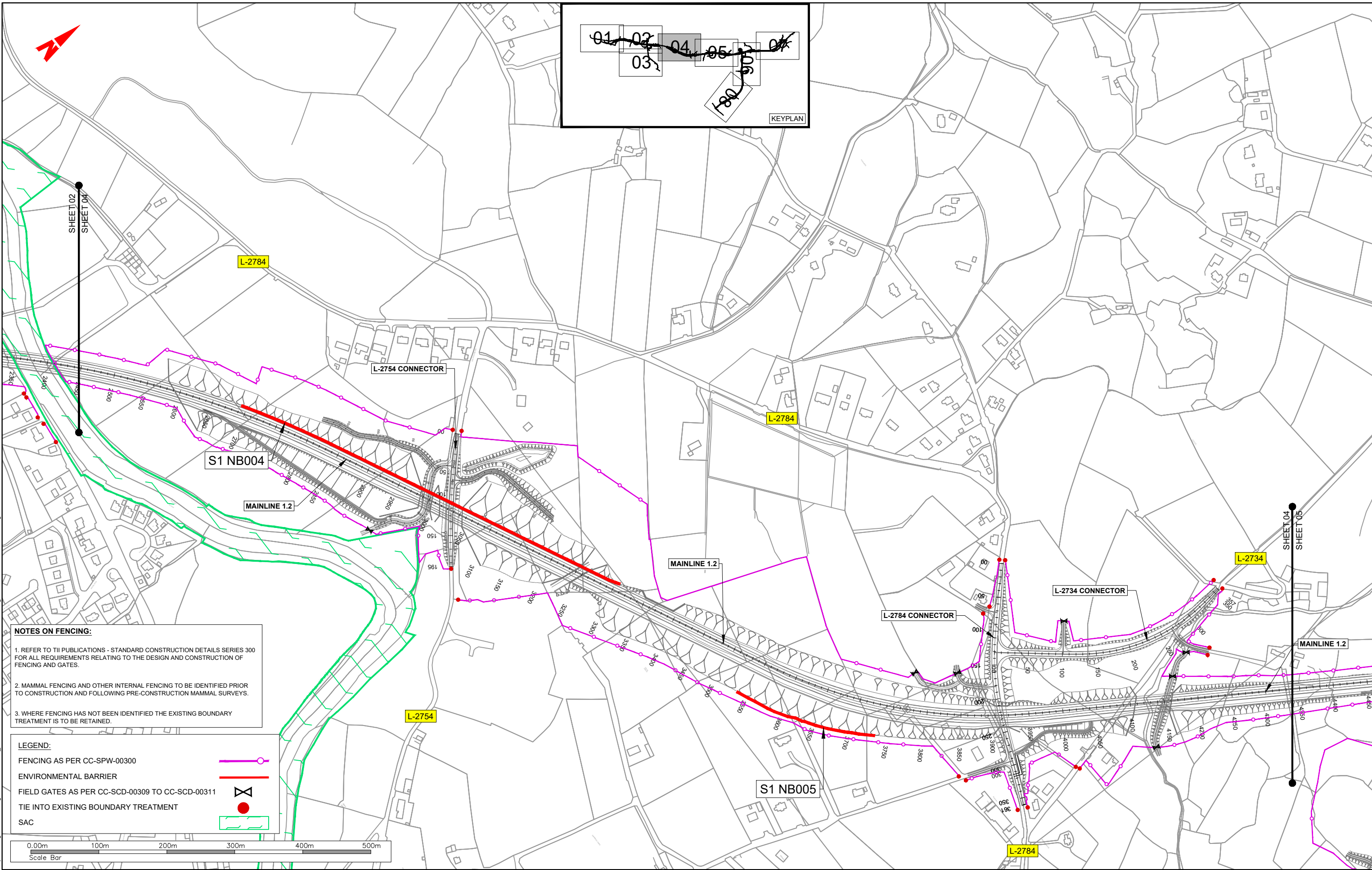
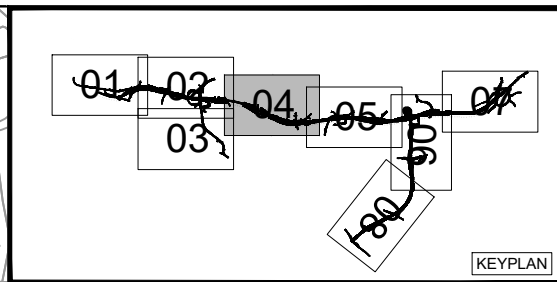
T:\MGT0337 - Ten-T Priority Route Imp - Donegal\8.0 Drawings\Phase 3\DGTT - MGT0337-RPS-P3-S1-DR-C-DG0034 - Section 1 - Fencing and Environmental Barrier.dwg



NOTES
 DO NOT SCALE, use figured dimensions only.
 All levels are referred to Ordnance Survey Datum, Malin Head.
 This drawing is the property of the Donegal County Council. It is a confidential document and must not be copied, used, or its contents divulged without prior written consent. This document should not be relied on or used in circumstances other than those for which it was originally prepared. RPS / Barry Transportation accepts no responsibility for this document to any other party other than the party by whom it was commissioned.

Rev.	Date	Drawn	Description	Chk'd	Appr.
P01	28.10.25	JF	ISSUE FOR PLANNING	MC	EC

Project Title: TEN-T Priority Route Improvement Project, Donegal Section 1 - N15/N13 Ballybofeey / Stranorlar Urban Region		Status: A3
Drawing Title: FENCING AND ENVIRONMENTAL BARRIER		Rev: P01
Designed: DMC	Date: OCT 2025	EIAR Drawing Identifier: TT_MGT0337-RPS-P3-S1-DR-C-DG0034
Drawn: JF	Scale @ A1: 1:2500	File Identifier: TT_MGT0337-RPS-P3-S1-DR-C-DG0034
Approved: EC	@ A3: 1:5000	Sheet: 03 of 08
Checked: MC		




NOTES ON FENCING:

1. REFER TO TII PUBLICATIONS - STANDARD CONSTRUCTION DETAILS SERIES 300 FOR ALL REQUIREMENTS RELATING TO THE DESIGN AND CONSTRUCTION OF FENCING AND GATES.
2. MAMMAL FENCING AND OTHER INTERNAL FENCING TO BE IDENTIFIED PRIOR TO CONSTRUCTION AND FOLLOWING PRE-CONSTRUCTION MAMMAL SURVEYS.
3. WHERE FENCING HAS NOT BEEN IDENTIFIED THE EXISTING BOUNDARY TREATMENT IS TO BE RETAINED.

LEGEND:

- FENCING AS PER CC-SPW-00300
- ENVIRONMENTAL BARRIER
- FIELD GATES AS PER CC-SCD-00309 TO CC-SCD-00311
- TIE INTO EXISTING BOUNDARY TREATMENT
- SAC



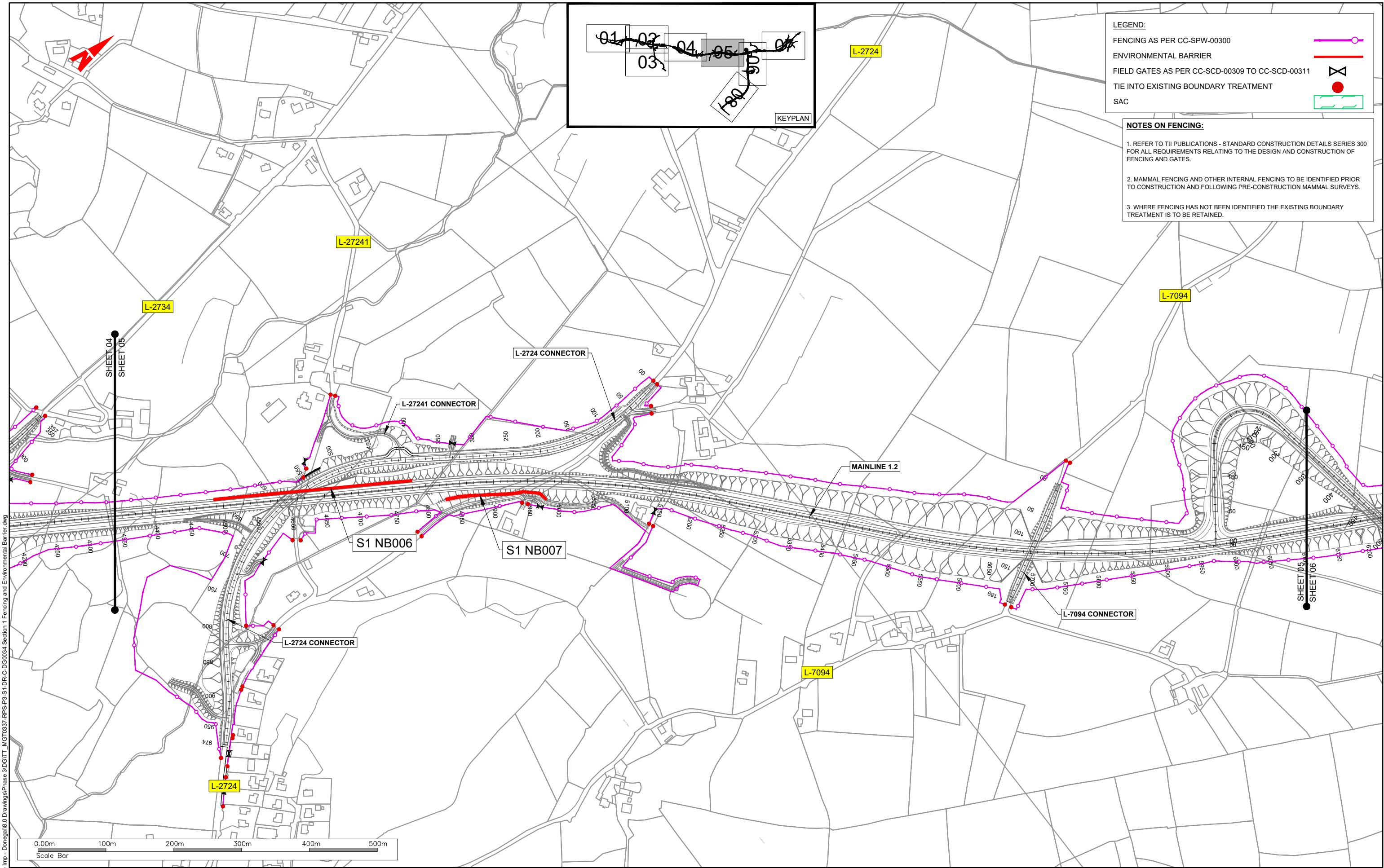
T:\MGT0337 - Ten-T Priority Route Imp - Donegal\0 Drawings\Phase 3\DR-C-DG0034_Section 1 Fencing and Environmental Barrier.dwg



NOTES
 DO NOT SCALE, use figured dimensions only.
 All levels are referred to Ordnance Survey Datum, Main Head.
 This drawing is the property of the Donegal County Council. It is a confidential document and must not be copied, used, or its contents divulged without prior written consent. This document should not be relied on or used in circumstances other than those for which it was originally prepared. RPS / Barry Transportation accepts no responsibility for this document to any other party other than the party by whom it was commissioned.

Rev.	Date	Drawn	Description	Chk'd	Appr.
P01	28.10.25	JF	ISSUE FOR PLANNING	MC	EC

Project Title: TEN-T Priority Route Improvement Project, Donegal Section 1 - N15/N13 Ballybofey / Stranorlar Urban Region		Status: A3
Drawing Title: FENCING AND ENVIRONMENTAL BARRIER		Rev: P01
Designed: DMC	Date: OCT 2025	EIAR Drawing Identifier: EIAR DRAWING 4.57
Drawn: JF	Scale @ A1: 1:2500	File Identifier: TT_MGT0337-RPS-P3-S1-DR-C-DG0034
Approved: EC	@ A3: 1:5000	
Checked: MC	Sheet: 04 of 08	



LEGEND:

- FENCING AS PER CC-SPW-00300
- ENVIRONMENTAL BARRIER
- FIELD GATES AS PER CC-SCD-00309 TO CC-SCD-00311
- TIE INTO EXISTING BOUNDARY TREATMENT
- SAC

NOTES ON FENCING:

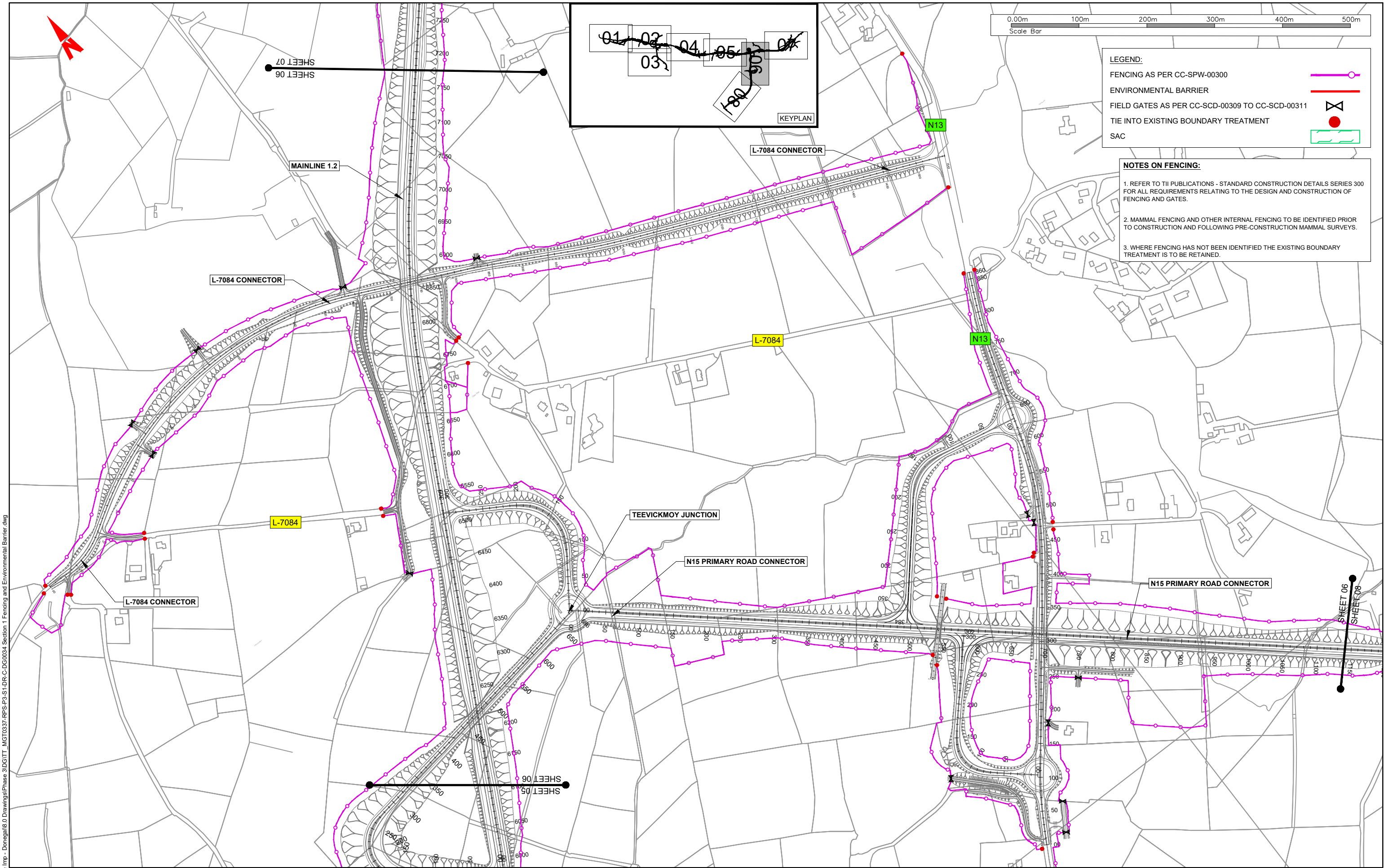
1. REFER TO TII PUBLICATIONS - STANDARD CONSTRUCTION DETAILS SERIES 300 FOR ALL REQUIREMENTS RELATING TO THE DESIGN AND CONSTRUCTION OF FENCING AND GATES.
2. MAMMAL FENCING AND OTHER INTERNAL FENCING TO BE IDENTIFIED PRIOR TO CONSTRUCTION AND FOLLOWING PRE-CONSTRUCTION MAMMAL SURVEYS.
3. WHERE FENCING HAS NOT BEEN IDENTIFIED THE EXISTING BOUNDARY TREATMENT IS TO BE RETAINED.

T:\MGT0337 - Ten-T Priority Route Imp - Donegal\0 Drawings\Phase 3\DGTT - MGT0337-RPS-P3-S1-DR-C-DG0034 - Section 1 - Fencing and Environmental Barrier.dwg

NOTES
 DO NOT SCALE, use figured dimensions only.
 All levels are referred to Ordnance Survey Datum, Main Head.
 This drawing is the property of the Donegal County Council. It is a confidential document and must not be copied, used, or its contents divulged without prior written consent. This document should not be relied on or used in circumstances other than those for which it was originally prepared. RPS / Barry Transportation accepts no responsibility for this document to any other party other than the party by whom it was commissioned.

Rev.	Date	Drawn	Description	Chk'd	Appr.
P01	28.10.25	JF	ISSUE FOR PLANNING	MC	EC

Project Title: TEN-T Priority Route Improvement Project, Donegal Section 1 - N15/N13 Ballybofey / Stranorlar Urban Region		Status: A3
Drawing Title: FENCING AND ENVIRONMENTAL BARRIER		Rev: P01
Designed: DMC	Date: OCT 2025	EIAR Drawing Identifier: EIAR DRAWING 4.57
Drawn: JF	Scale @ A1: 1:2500	File Identifier: TT_MGT0337-RPS-P3-S1-DR-C-DG0034
Approved: EC	@ A3: 1:5000	
Checked: MC	Sheet: 05 of 08	



LEGEND:

- FENCING AS PER CC-SPW-00300 —○—
- ENVIRONMENTAL BARRIER —
- FIELD GATES AS PER CC-SCD-00309 TO CC-SCD-00311 X
- TIE INTO EXISTING BOUNDARY TREATMENT ●
- SAC

NOTES ON FENCING:

1. REFER TO TII PUBLICATIONS - STANDARD CONSTRUCTION DETAILS SERIES 300 FOR ALL REQUIREMENTS RELATING TO THE DESIGN AND CONSTRUCTION OF FENCING AND GATES.
2. MAMMAL FENCING AND OTHER INTERNAL FENCING TO BE IDENTIFIED PRIOR TO CONSTRUCTION AND FOLLOWING PRE-CONSTRUCTION MAMMAL SURVEYS.
3. WHERE FENCING HAS NOT BEEN IDENTIFIED THE EXISTING BOUNDARY TREATMENT IS TO BE RETAINED.

T:\MGT0337 - Ten-T Priority Route - Donegal\8.0 Drawings\Phase 3\DGITT - MGT0337-RPS-P3-S1-DR-C-DG0034 - Section 1 - Fencing and Environmental Barrier.dwg



TII
Bonnagar Iompair Éireann
Transport Infrastructure Ireland



Co-funded by the Connecting Europe Facility of the European Union



Riádas na hÉireann
Government of Ireland



Tionscadal Éireann
Project Ireland
2040



Donegal NRO
Oifis Dochara Thairneolaíochta
Dhún na nGall



Comhairle Contae Dhún na nGall
Donegal County Council



RPS BARRY
TRANSPORTATION

NOTES

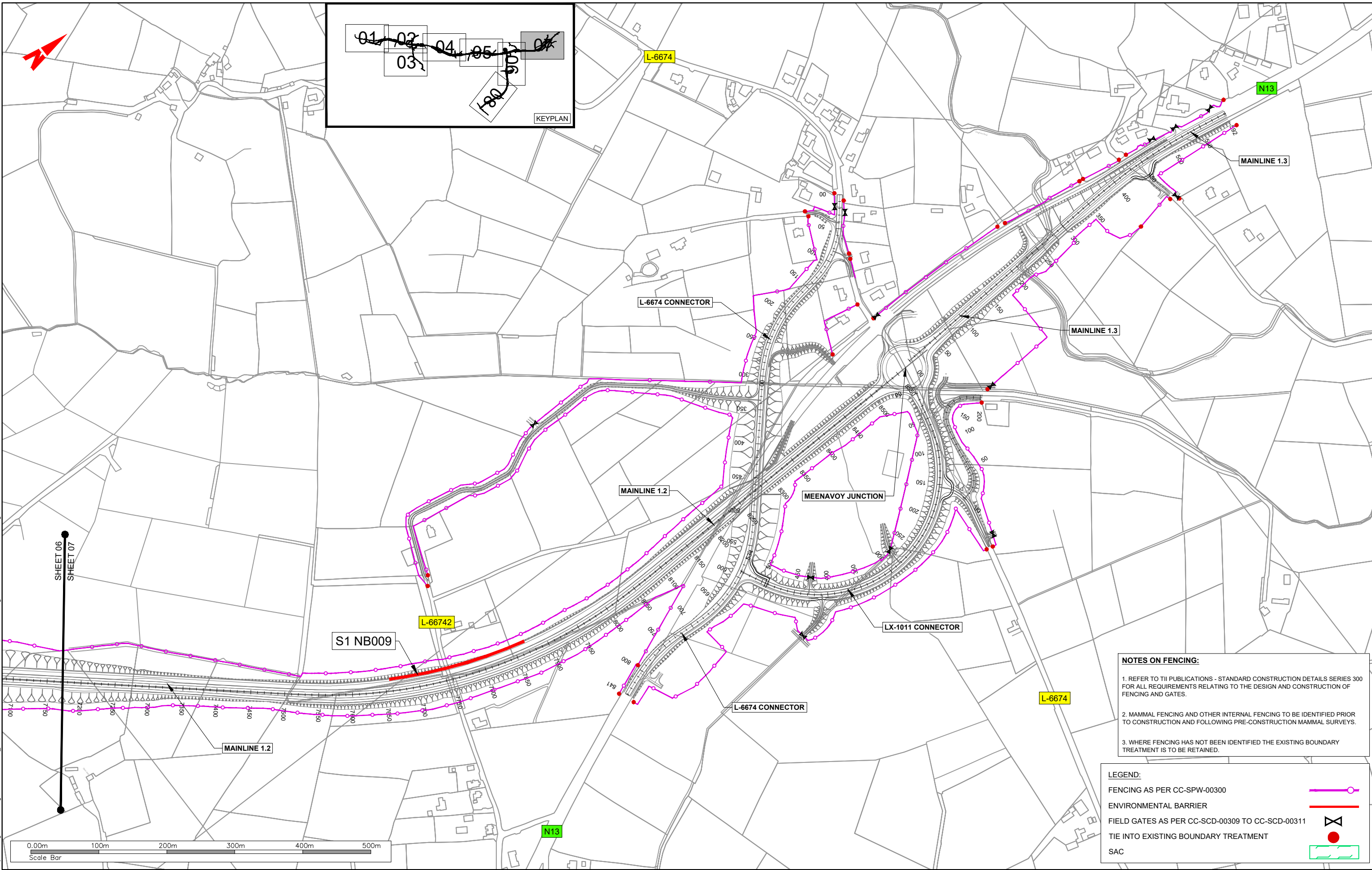
DO NOT SCALE, use figured dimensions only.

All levels are referred to Ordnance Survey Datum, Malin Head.

This drawing is the property of the Donegal County Council. It is a confidential document and must not be copied, used, or its contents divulged without prior written consent. This document should not be relied on or used in circumstances other than those for which it was originally prepared. RPS / Barry Transportation accepts no responsibility for this document to any other party other than the party by whom it was commissioned.

Rev.	Date	Drawn	Description	Chk'd	Appr.
P01	28.10.25	JF	ISSUE FOR PLANNING	MC	EC

Project Title: TEN-T Priority Route Improvement Project, Donegal Section 1 - N15/N13 Ballybofey / Stranorlar Urban Region		Status: A3
Drawing Title: FENCING AND ENVIRONMENTAL BARRIER		Rev: P01
Designed: DMC	Date: OCT 2025	EIAR Drawing Identifier: EIAR DRAWING 4.57
Drawn: JF	Scale @ A1: 1:2500	File Identifier: TT_MGT0337-RPS-P3-S1-DR-C-DG0034
Approved: EC	@ A3: 1:5000	
Checked: MC	Sheet: 06 of 08	



NOTES ON FENCING:

1. REFER TO TII PUBLICATIONS - STANDARD CONSTRUCTION DETAILS SERIES 300 FOR ALL REQUIREMENTS RELATING TO THE DESIGN AND CONSTRUCTION OF FENCING AND GATES.
2. MAMMAL FENCING AND OTHER INTERNAL FENCING TO BE IDENTIFIED PRIOR TO CONSTRUCTION AND FOLLOWING PRE-CONSTRUCTION MAMMAL SURVEYS.
3. WHERE FENCING HAS NOT BEEN IDENTIFIED THE EXISTING BOUNDARY TREATMENT IS TO BE RETAINED.

LEGEND:

- FENCING AS PER CC-SPW-00300
- ENVIRONMENTAL BARRIER
- FIELD GATES AS PER CC-SCD-00309 TO CC-SCD-00311
- TIE INTO EXISTING BOUNDARY TREATMENT
- SAC

NOTES

DO NOT SCALE, use figured dimensions only.

All levels are referred to Ordnance Survey Datum, Malin Head.

This drawing is the property of the Donegal County Council. It is a confidential document and must not be copied, used, or its contents divulged without prior written consent. This document should not be relied on or used in circumstances other than those for which it was originally prepared. RPS / Barry Transportation accepts no responsibility for this document to any other party other than the party by whom it was commissioned.

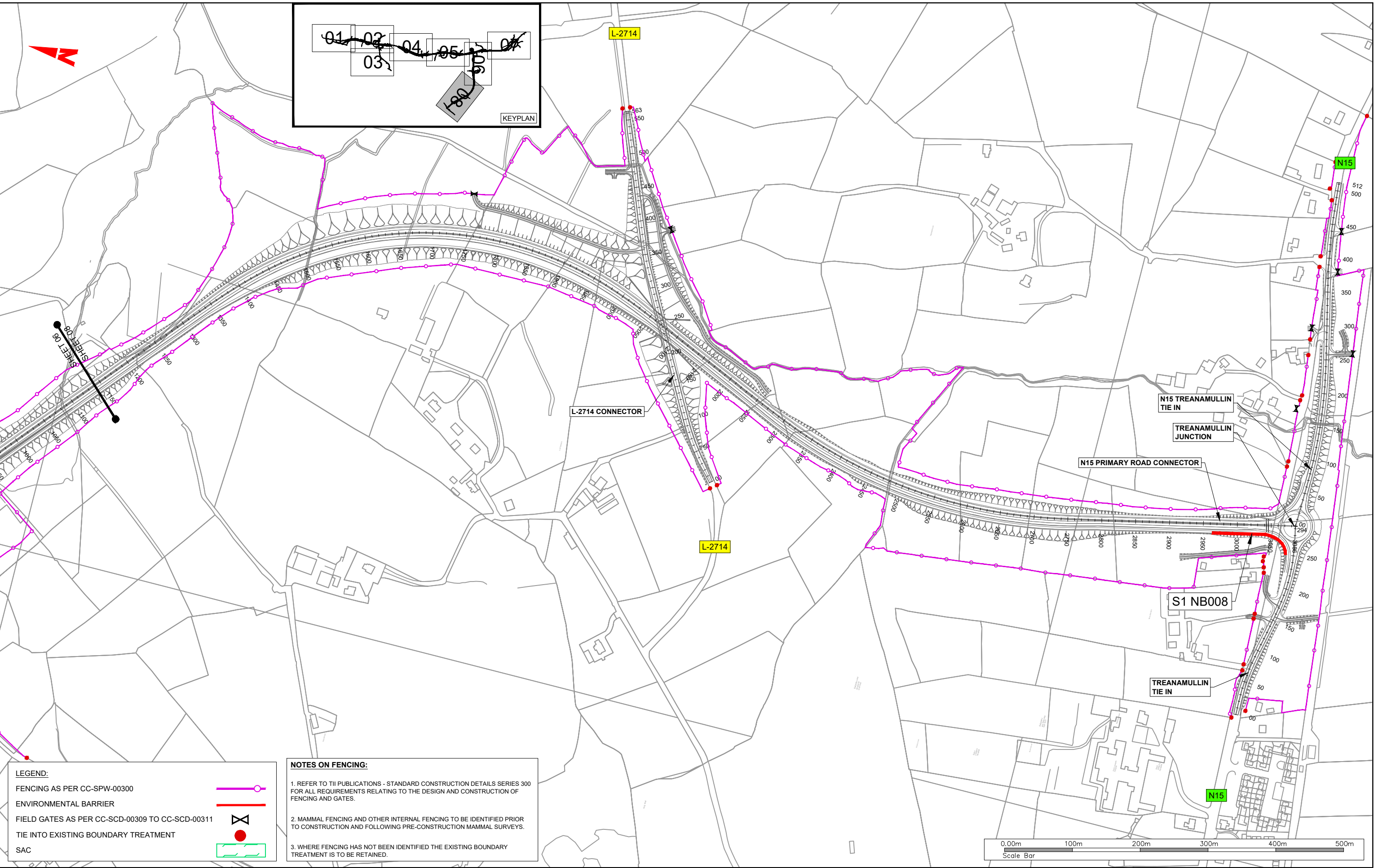
Rev.	Date	Drawn	Description	Chk'd	Appr.
P01	28.10.25	JF	ISSUE FOR PLANNING	MC	EC

Project Title: TEN-T Priority Route Improvement Project, Donegal Section 1 - N15/N13 Ballybofey / Stranorlar Urban Region

Drawing Title: FENCING AND ENVIRONMENTAL BARRIER

Status: A3

Designed: DMC Date: OCT 2025 EIA Drawing Identifier:
 Drawn: JF Scale @ A1: 1:2500 @ A3: 1:5000 EIAR Drawing Identifier: 4.57
 Approved: EC File Identifier:
 Checked: MC Sheet: 07 of 08 TT_MGT0337-RPS-P3-S1-DR-C-DG0034




LEGEND:

- FENCING AS PER CC-SPW-00300
- ENVIRONMENTAL BARRIER
- FIELD GATES AS PER CC-SCD-00309 TO CC-SCD-00311
- TIE INTO EXISTING BOUNDARY TREATMENT
- SAC

NOTES ON FENCING:

- REFER TO TII PUBLICATIONS - STANDARD CONSTRUCTION DETAILS SERIES 300 FOR ALL REQUIREMENTS RELATING TO THE DESIGN AND CONSTRUCTION OF FENCING AND GATES.
- MAMMAL FENCING AND OTHER INTERNAL FENCING TO BE IDENTIFIED PRIOR TO CONSTRUCTION AND FOLLOWING PRE-CONSTRUCTION MAMMAL SURVEYS.
- WHERE FENCING HAS NOT BEEN IDENTIFIED THE EXISTING BOUNDARY TREATMENT IS TO BE RETAINED.



NOTES
 DO NOT SCALE, use figured dimensions only.
 All levels are referred to Ordnance Survey Datum, Malin Head.
 This drawing is the property of the Donegal County Council. It is a confidential document and must not be copied, used, or its contents divulged without prior written consent. This document should not be relied on or used in circumstances other than those for which it was originally prepared. RPS / Barry Transportation accepts no responsibility for this document to any other party other than the party by whom it was commissioned.

Rev.	Date	Drawn	Description	Chk'd	Appr.
P01	28.10.25	JF	ISSUE FOR PLANNING	MC	EC

Project Title: TEN-T Priority Route Improvement Project, Donegal Section 1 - N15/N13 Ballybofey / Stranorlar Urban Region		Status: A3
Drawing Title: FENCING AND ENVIRONMENTAL BARRIER		Rev: P01
Designed: DMC	Date: OCT 2025	EIAR Drawing Identifier: EIAR DRAWING 4.57
Drawn: JF	Scale @ A1: 1:2500	File Identifier: TT_MGT0337-RPS-P3-S1-DR-C-DG0034
Approved: EC	@ A3: 1:5000	
Checked: MC	Sheet: 08 of 08	