

PLAN HORIZONTAL SCALE 1:2500 @ A1; 1:5000 @ A3


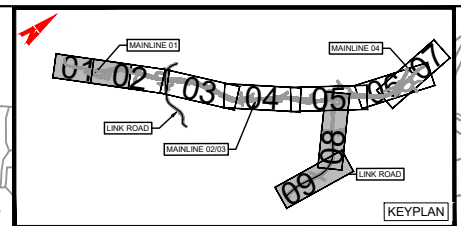
NOTES
 DO NOT SCALE, use figured dimensions only.
 All levels are referred to Ordnance Survey Datum, Mean Head.
 This drawing is the property of the Donegal County Council. It is a confidential document and must not be copied, used, or its contents divulged without prior written consent. This document should not be relied on or used in circumstances other than those for which it was originally prepared. RPS / Barry Transportation accepts no responsibility for this document to any other party other than the party by whom it was commissioned.

Rev.	Date	Drawn	Description	Chk'd	Appr.
P01	14.10.25	MOR	ISSUE FOR PLANNING	KC	EC

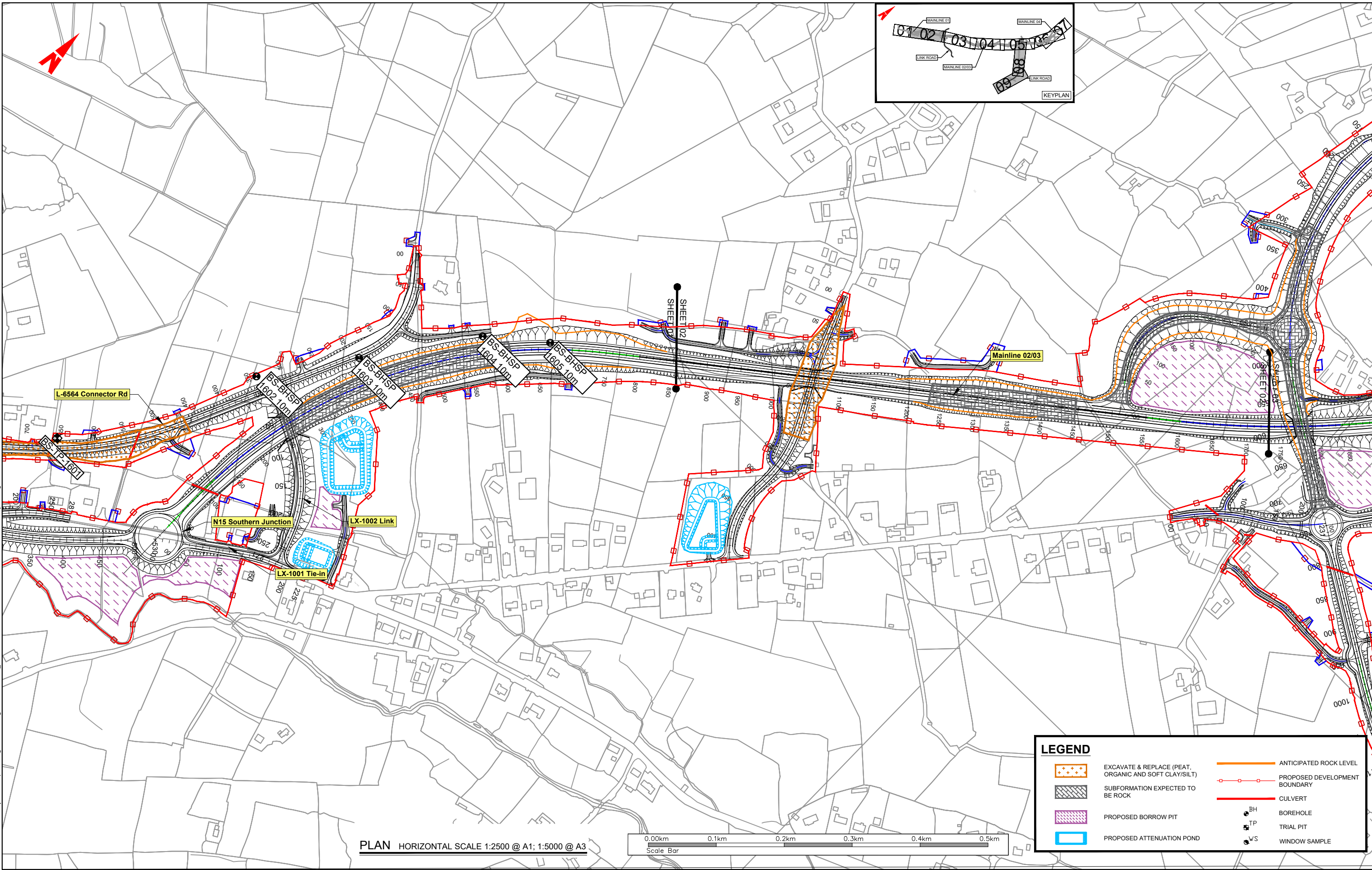
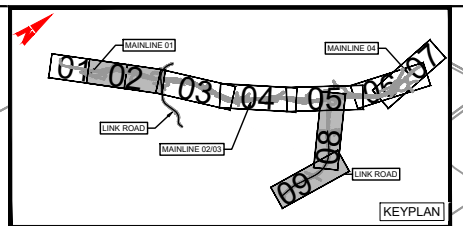
Project Title: TEN-T Priority Route Improvement Project, Donegal Section 1 - N15/N13 Ballybofey / Stranorlar Urban Region		Status: A3
Drawing Title: SECTION 1 CONFIRMATORY GI		Rev: P01
Designed: KC	Date: MAR 2025	EIAR Drawing Identifier: EIAR DRAWING 4.63
Drawn: MOR	Scale @ A1: As Shown	File Identifier: TT_MGT0337-RPS-P3-S1-DR-C-GI0003
Approved: EC	@ A3: As Shown	
Checked: KC	Sheet: 01 of 09	

LEGEND

- EXCAVATE & REPLACE (PEAT, ORGANIC AND SOFT CLAY/SILT)
- SUBFORMATION EXPECTED TO BE ROCK
- PROPOSED BORROW PIT
- PROPOSED ATTENUATION POND
- ANTICIPATED ROCK LEVEL
- PROPOSED DEVELOPMENT BOUNDARY
- CULVERT
- BH BOREHOLE
- TP TRIAL PIT
- WS WINDOW SAMPLE



IGALW-BTP-F01/Work - Transport/MGT0337 - Donegal/8.0 Drawings/Phase 3/GI/TT_MGT0337-RPS-P3-S1-DR-C-GI0003 Section 1 - Confirmatory GI.dwg



PLAN HORIZONTAL SCALE 1:2500 @ A1; 1:5000 @ A3



LEGEND	
	EXCAVATE & REPLACE (PEAT, ORGANIC AND SOFT CLAY/SILT)
	SUBFORMATION EXPECTED TO BE ROCK
	PROPOSED BORROW PIT
	PROPOSED ATTENUATION POND
	ANTICIPATED ROCK LEVEL
	PROPOSED DEVELOPMENT BOUNDARY
	CULVERT
	BH BOREHOLE
	TP TRIAL PIT
	WS WINDOW SAMPLE

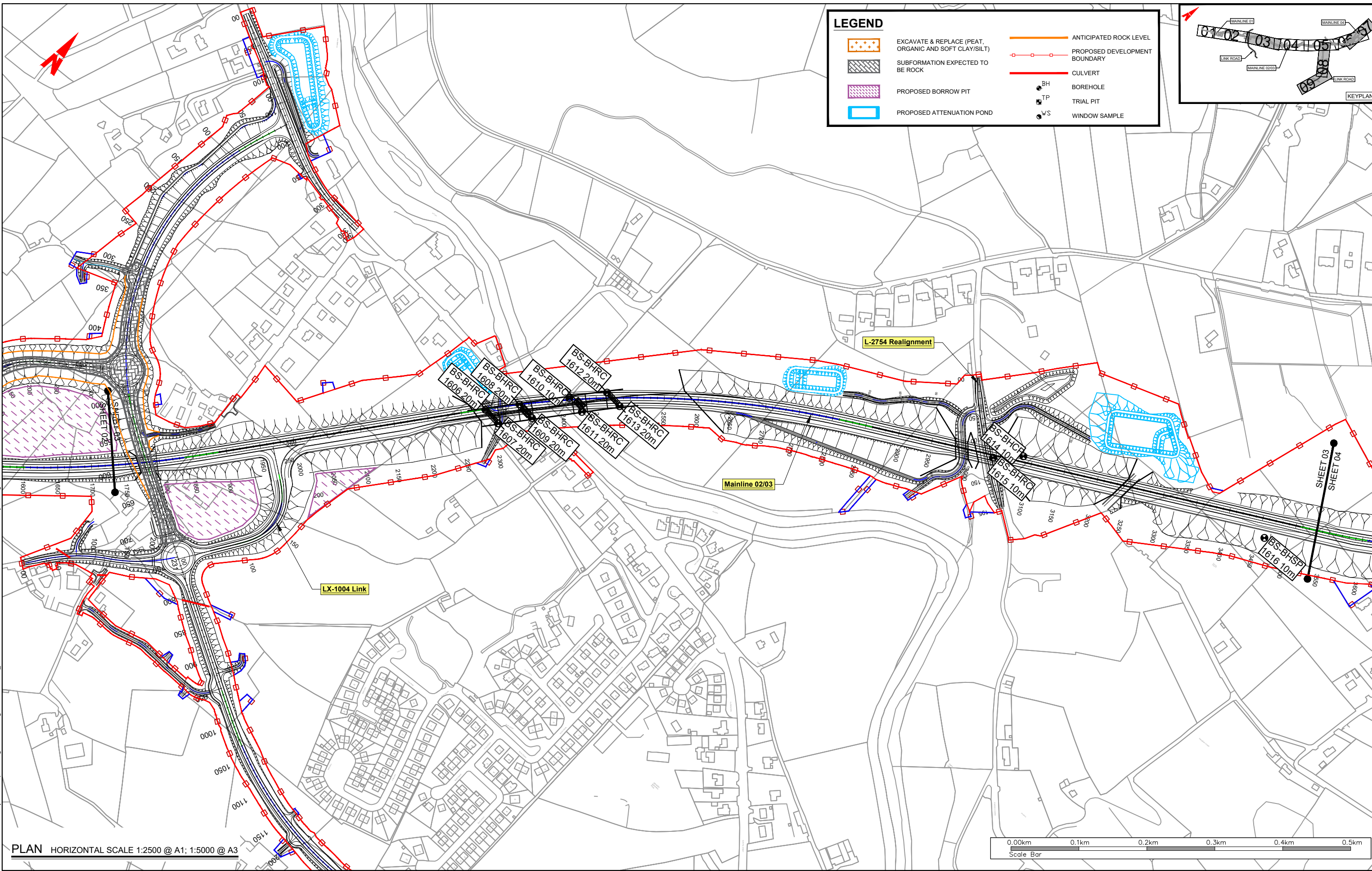
IGALW-BTP-F01/Work - Donegal/8.0 Drawings/Phase 3/GI/TT - Ten-T Priority Route Imp - Donegal/8.0 Drawings/Phase 3/GI/TT - MGT0337-RPS-P3-S1-DR-C-GI0003 Section 1 Confirmatory GI.dwg



NOTES
 DO NOT SCALE, use figured dimensions only.
 All levels are referred to Ordnance Survey Datum, Mean Head.
 This drawing is the property of the Donegal County Council. It is a confidential document and must not be copied, used, or its contents divulged without prior written consent. This document should not be relied on or used in circumstances other than those for which it was originally prepared. RPS / Barry Transportation accepts no responsibility for this document to any other party other than the party by whom it was commissioned.

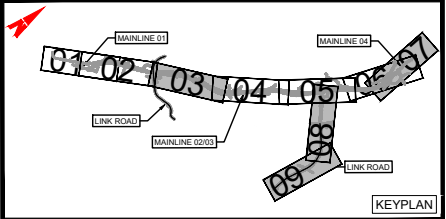
Rev.	Date	Drawn	Description	Chk'd	Appr.
P01	14.10.25	MOR	ISSUE FOR PLANNING	KC	EC

Project Title: TEN-T Priority Route Improvement Project, Donegal Section 1 - N15/N13 Ballybofey / Stranorlar Urban Region		Status: A3
Drawing Title: SECTION 1 CONFIRMATORY GI		Rev: P01
Designed: KC	Date: MAR 2025	EIAR Drawing Identifier: EIAR DRAWING 4.63
Drawn: MOR	Scale @ A1: As Shown	File Identifier: TT_MGT0337-RPS-P3-S1-DR-C-GI0003
Approved: EC	@ A3: As Shown	
Checked: KC	Sheet: 02 of 09	




LEGEND

- EXCAVATE & REPLACE (PEAT, ORGANIC AND SOFT CLAY/SILT)
- SUBFORMATION EXPECTED TO BE ROCK
- PROPOSED BORROW PIT
- PROPOSED ATTENUATION POND
- ANTICIPATED ROCK LEVEL
- PROPOSED DEVELOPMENT BOUNDARY
- CULVERT
- BH BOREHOLE
- TP TRIAL PIT
- WS WINDOW SAMPLE



PLAN HORIZONTAL SCALE 1:2500 @ A1; 1:5000 @ A3



NOTES
 DO NOT SCALE, use figured dimensions only.
 All levels are referred to Ordnance Survey Datum, Malin Head.
 This drawing is the property of the Donegal County Council. It is a confidential document and must not be copied, used, or its contents divulged without prior written consent. This document should not be relied on or used in circumstances other than those for which it was originally prepared. RPS / Barry Transportation accepts no responsibility for this document to any other party other than the party by whom it was commissioned.

Rev.	Date	Drawn	Description	Chk'd	Appr.
P01	14.10.25	MOR	ISSUE FOR PLANNING	KC	EC

Project Title: TEN-T Priority Route Improvement Project, Donegal Section 1 - N15/N13 Ballybofey / Stranorlar Urban Region

Drawing Title: SECTION 1 CONFIRMATORY GI

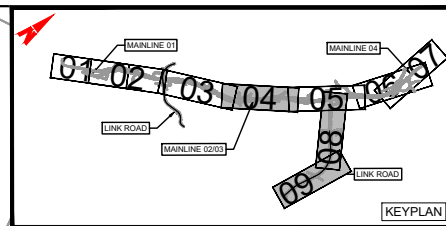
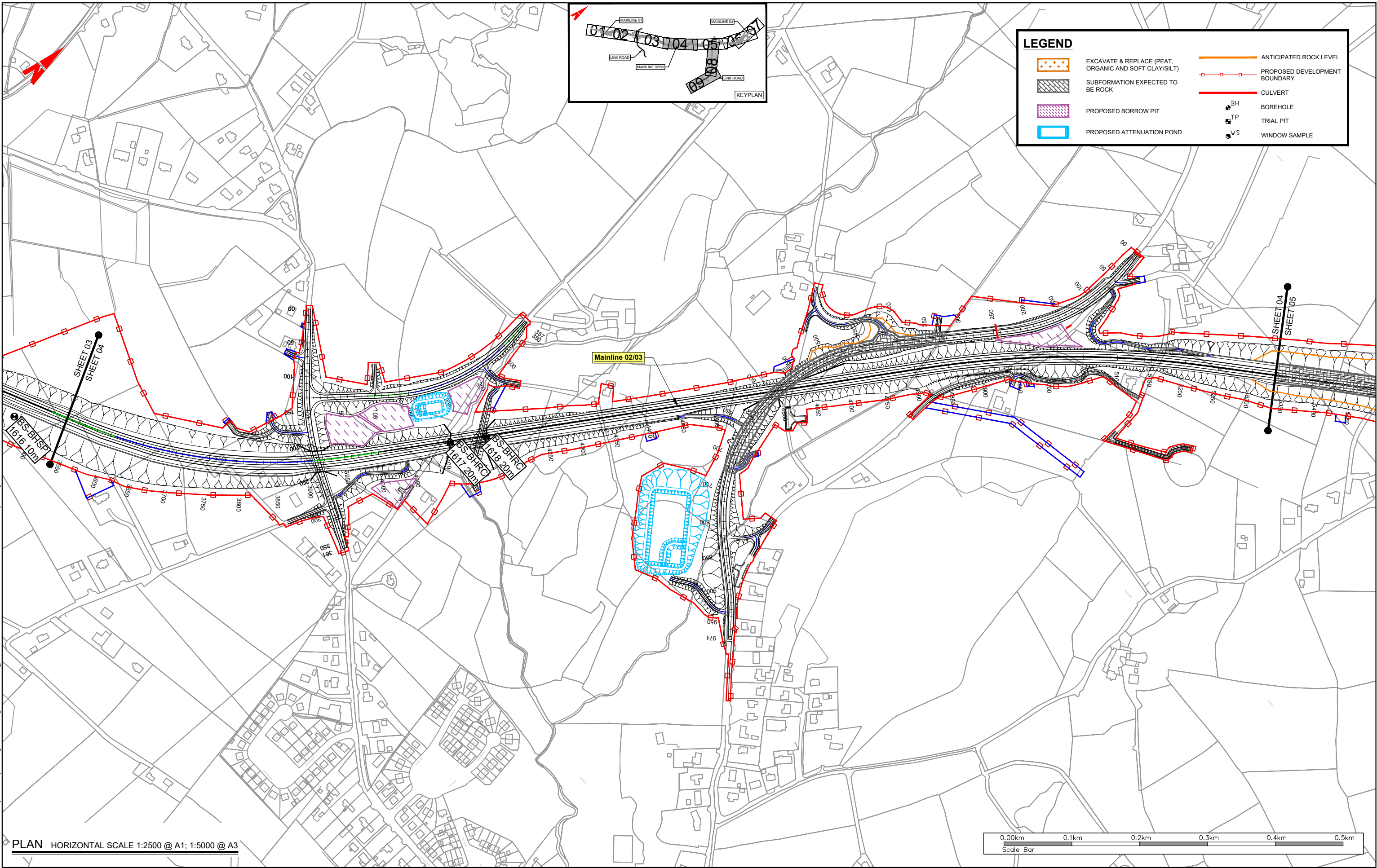
Status: A3

Designed: KC Date: MAR 2025 EIAI Drawing Identifier: EIAR DRAWING 4.63

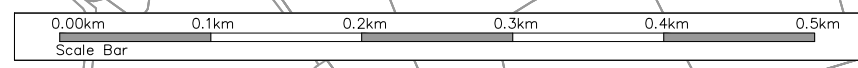
Drawn: MOR Scale @ A1: As Shown @ A3: As Shown File Identifier: TT_MGT0337-RPS-P3-S1-DR-C-GI0003

Approved: EC Sheet: 03 of 09

Checked: KC



LEGEND	
	EXCAVATE & REPLACE (PEAT, ORGANIC AND SOFT CLAY/SILT)
	SUBFORMATION EXPECTED TO BE ROCK
	PROPOSED BORROW PIT
	PROPOSED ATTENUATION POND
	ANTICIPATED ROCK LEVEL
	PROPOSED DEVELOPMENT BOUNDARY
	CULVERT
	BH BOREHOLE
	TP TRIAL PIT
	WS WINDOW SAMPLE



PLAN HORIZONTAL SCALE 1:2500 @ A1; 1:5000 @ A3

IGALW-BTP-F01/Work - Transport/MGT0337 - Donegal/8.0 Drawings/Phase 3/GI/TT_MGT0337-RPS-P3-S1-DR-C-GI0003 Section 1 Confirmatory GI.dwg

Logos for Transport Infrastructure Ireland (TII), Government of Ireland, and the 2040 vision.

Logos for Donegal County Council and the Donegal County Council logo.

Logo for RPS BARRY TRANSPORTATION.

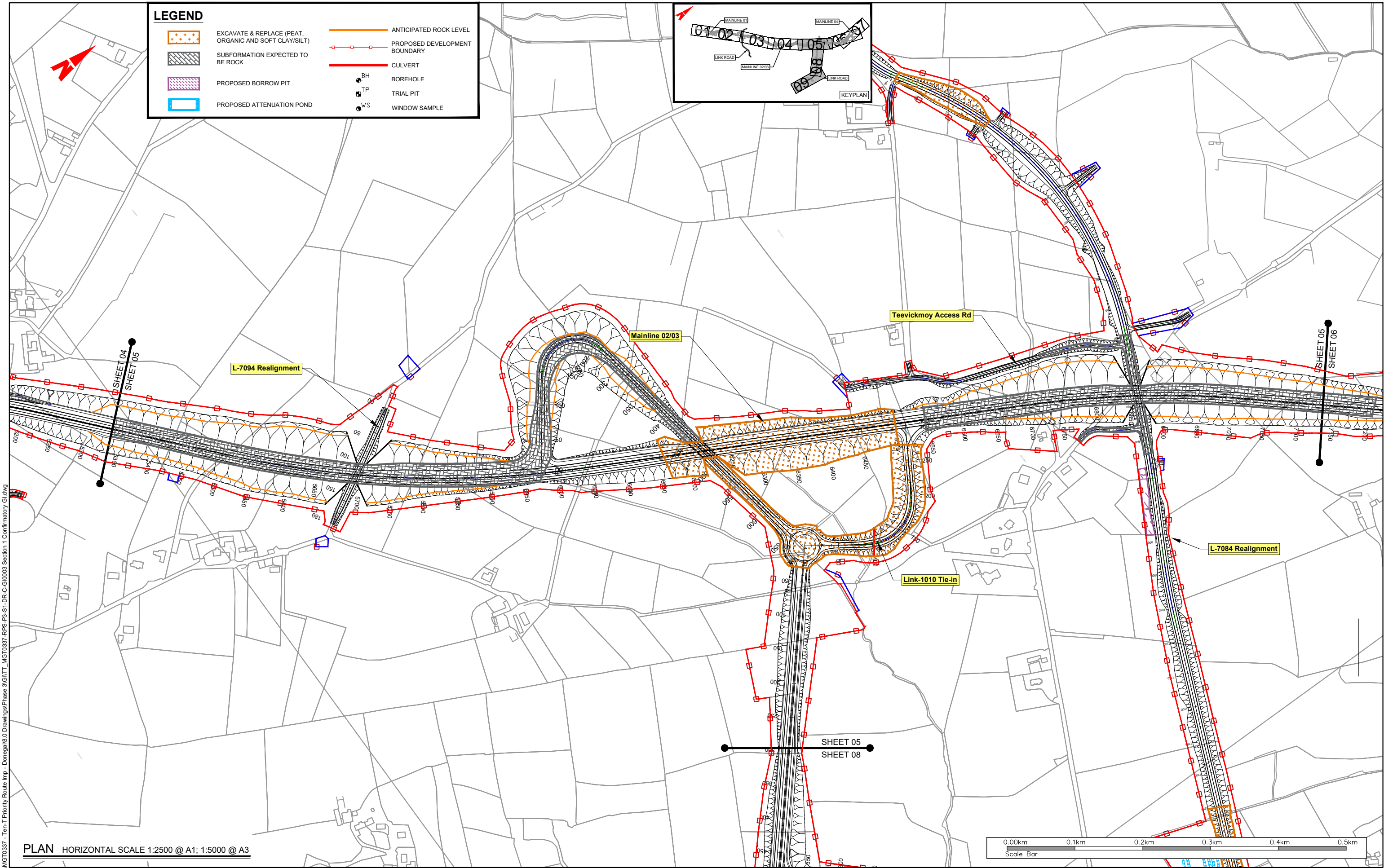
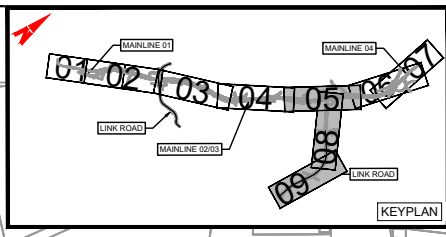
NOTES
 DO NOT SCALE, use figured dimensions only.
 All levels are referred to Ordnance Survey Datum, Main Head.
 This drawing is the property of the Donegal County Council. It is a confidential document and must not be copied, used, or its contents divulged without prior written consent. This document should not be relied on or used in circumstances other than those for which it was originally prepared. RPS / Barry Transportation accepts no responsibility for this document to any other party other than the party by whom it was commissioned.

Rev.	Date	Drawn	Description	Chk'd	Appr.
P01	14.10.25	MOR	ISSUE FOR PLANNING	KC	EC

Project Title: TEN-T Priority Route Improvement Project, Donegal Section 1 - N15/N13 Ballybofey / Stranorlar Urban Region		Status: A3
Drawing Title: SECTION 1 CONFIRMATORY GI		Rev: P01
Designed: KC	Date: MAR 2025	EIAR Drawing Identifier: EIAR DRAWING 4.63
Drawn: MOR	Scale @ A1: As Shown	File Identifier: TT_MGT0337-RPS-P3-S1-DR-C-GI0003
Approved: EC	@ A3: As Shown	
Checked: KC	Sheet: 04 of 09	

LEGEND

	EXCAVATE & REPLACE (PEAT, ORGANIC AND SOFT CLAY/SILT)		ANTICIPATED ROCK LEVEL
	SUBFORMATION EXPECTED TO BE ROCK		PROPOSED DEVELOPMENT BOUNDARY
	PROPOSED BORROW PIT		CULVERT
	PROPOSED ATTENUATION POND		BH BOREHOLE
			TP TRIAL PIT
			WS WINDOW SAMPLE



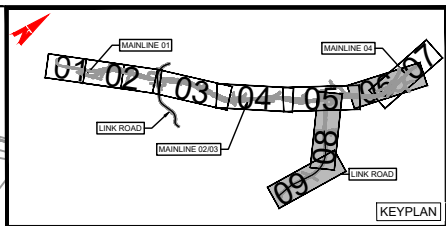
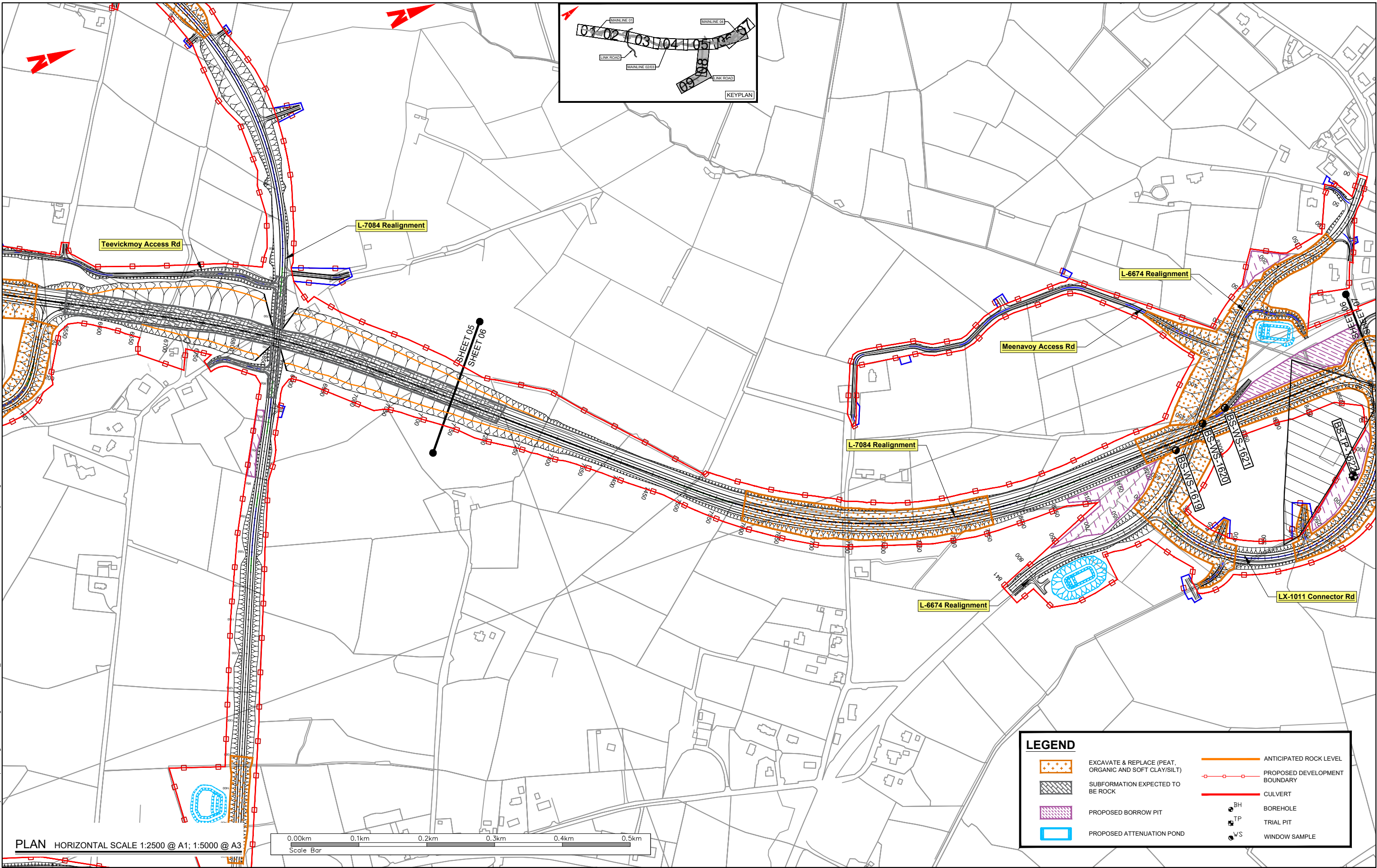
PLAN HORIZONTAL SCALE 1:2500 @ A1; 1:5000 @ A3



NOTES
 DO NOT SCALE, use figured dimensions only.
 All levels are referred to Ordnance Survey Datum, Mean Head.
 This drawing is the property of the Donegal County Council. It is a confidential document and must not be copied, used, or its contents divulged without prior written consent. This document should not be relied on or used in circumstances other than those for which it was originally prepared. RPS / Barry Transportation accepts no responsibility for this document to any other party other than the party by whom it was commissioned.

Rev.	Date	Drawn	Description	Chk'd	Appr.
P01	14.10.25	MOR	ISSUE FOR PLANNING	KC	EC

Project Title: TEN-T Priority Route Improvement Project, Donegal Section 1 - N15/N13 Ballybofey / Stranorlar Urban Region		Status: A3
Drawing Title: SECTION 1 CONFIRMATORY GI		Rev: P01
Designed: KC	Date: MAR 2025	EIAR Drawing Identifier: EIAR DRAWING 4.63
Drawn: MOR	Scale @ A1: As Shown	File Identifier: TT_MGT0337-RPS-P3-S1-DR-C-GI0003
Approved: EC	@ A3: As Shown	
Checked: KC	Sheet: 05 of 09	

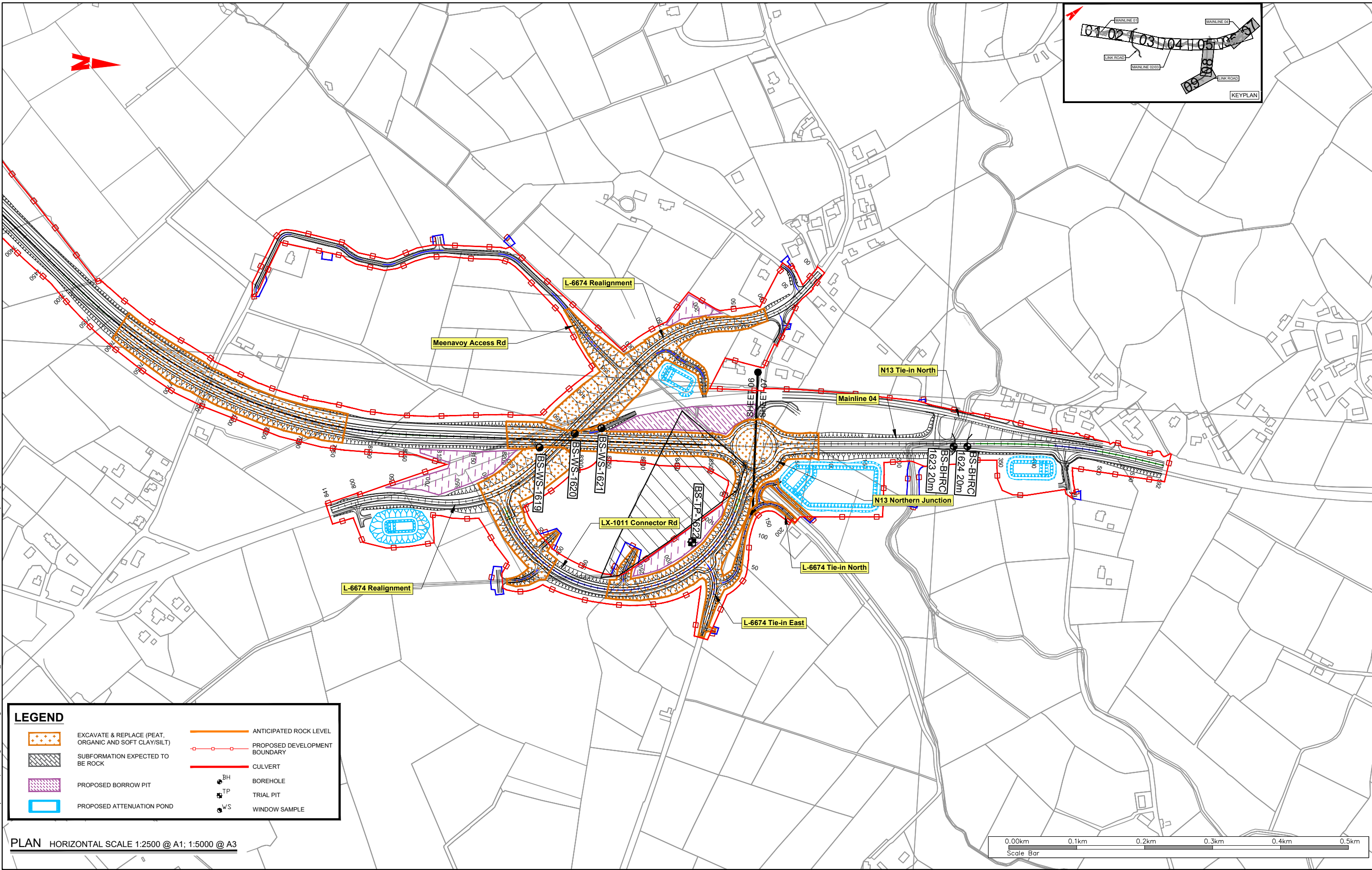
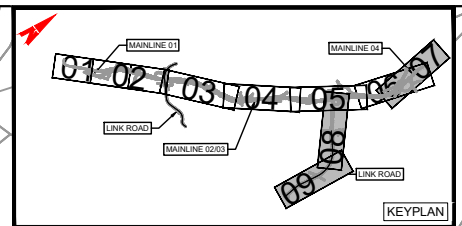


LEGEND	
	EXCAVATE & REPLACE (PEAT, ORGANIC AND SOFT CLAY/SILT)
	SUBFORMATION EXPECTED TO BE ROCK
	PROPOSED BORROW PIT
	PROPOSED ATTENUATION POND
	ANTICIPATED ROCK LEVEL
	PROPOSED DEVELOPMENT BOUNDARY
	CULVERT
	BH BOREHOLE
	TP TRIAL PIT
	WS WINDOW SAMPLE

NOTES
 DO NOT SCALE, use figured dimensions only.
 All levels are referred to Ordnance Survey Datum, Malin Head.
 This drawing is the property of the Donegal County Council. It is a confidential document and must not be copied, used, or its contents divulged without prior written consent. This document should not be relied on or used in circumstances other than those for which it was originally prepared. RPS / Barry Transportation accepts no responsibility for this document to any other party other than the party by whom it was commissioned.

Rev.	Date	Drawn	Description	Chk'd	Appr.
P01	14.10.25	MOR	ISSUE FOR PLANNING	KC	EC


Project Title: TEN-T Priority Route Improvement Project, Donegal Section 1 - N15/N13 Ballybofey / Stranorlar Urban Region		Status: A3
Drawing Title: SECTION 1 CONFIRMATORY GI		Rev: P01
Designed: KC	Date: MAR 2025	EIAR Drawing Identifier: EIAR DRAWING 4.63
Drawn: MOR	Scale @ A1: As Shown	File Identifier: TT_MGT0337-RPS-P3-S1-DR-C-GI0003
Approved: EC	@ A3: As Shown	
Checked: KC	Sheet: 06 of 09	



LEGEND

	EXCAVATE & REPLACE (PEAT, ORGANIC AND SOFT CLAY/SILT)		ANTICIPATED ROCK LEVEL
	SUBFORMATION EXPECTED TO BE ROCK		PROPOSED DEVELOPMENT BOUNDARY
	PROPOSED BORROW PIT		CULVERT
	PROPOSED ATTENUATION POND		BH BOREHOLE
			TP TRIAL PIT
			WS WINDOW SAMPLE

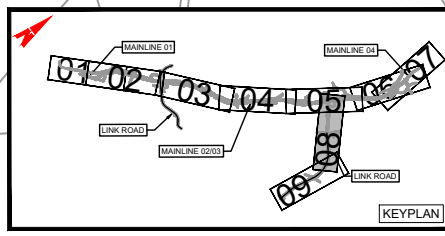
PLAN HORIZONTAL SCALE 1:2500 @ A1; 1:5000 @ A3



NOTES
 DO NOT SCALE, use figured dimensions only.
 All levels are referred to Ordnance Survey Datum, Main Head.
 This drawing is the property of the Donegal County Council. It is a confidential document and must not be copied, used, or its contents divulged without prior written consent. This document should not be relied on or used in circumstances other than those for which it was originally prepared. RPS / Barry Transportation accepts no responsibility for this document to any other party other than the party by whom it was commissioned.

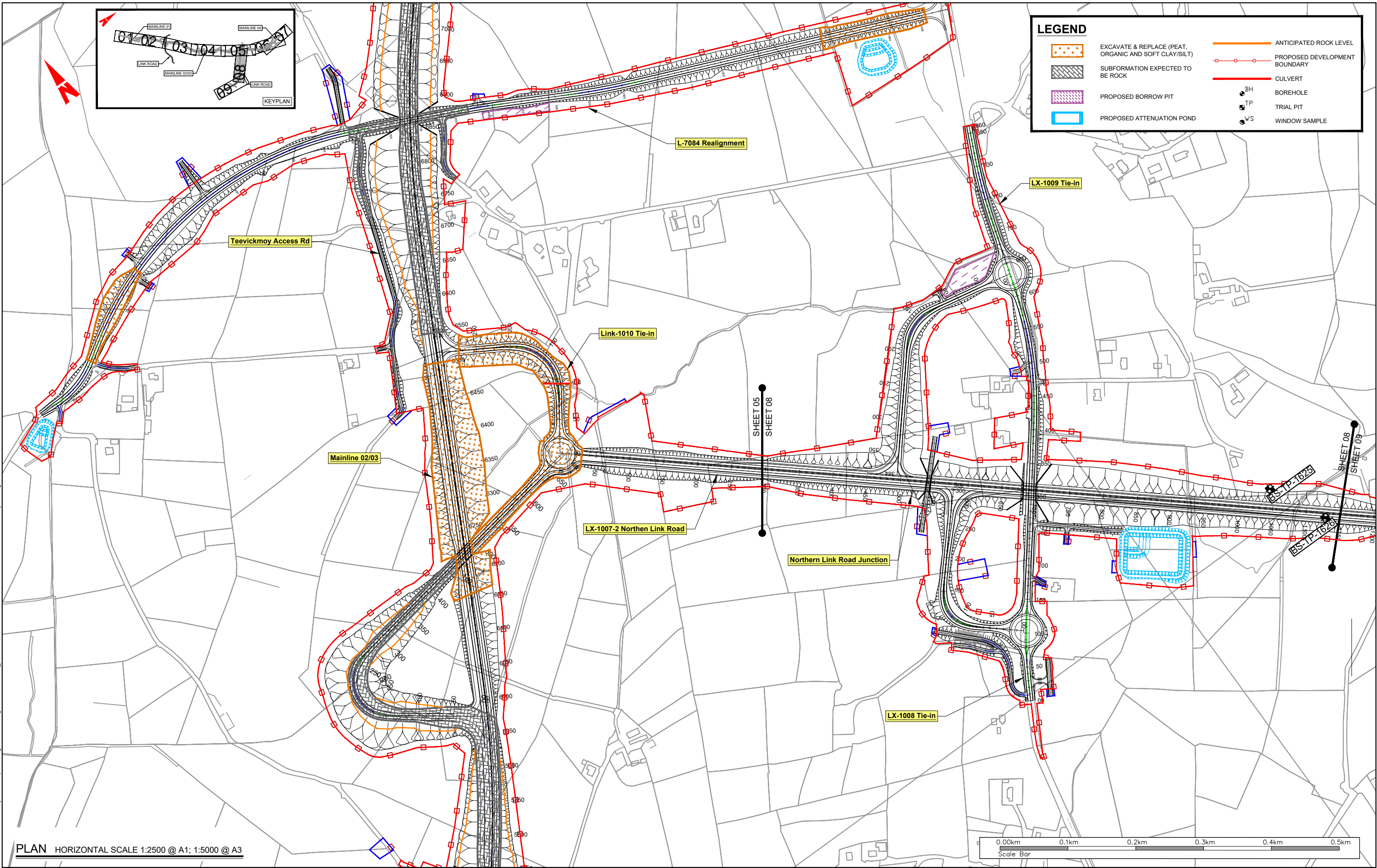
Rev.	Date	Drawn	Description	Chk'd	Appr.
P01	14.10.25	MOR	ISSUE FOR PLANNING	KC	EC

Project Title: TEN-T Priority Route Improvement Project, Donegal Section 1 - N15/N13 Ballybofey / Stranorlar Urban Region		Status: A3
Drawing Title: SECTION 1 CONFIRMATORY GI		Rev: P01
Designed: KC	Date: MAR 2025	EIAR Drawing Identifier: EIAI DRAWING 4.63
Drawn: MOR	Scale @ A1: As Shown	File Identifier: TT_MGT0337-RPS-P3-S1-DR-C-GI0003
Approved: EC	@ A3: As Shown	
Checked: KC	Sheet: 07 of 09	



LEGEND

- EXCAVATE & REPLACE (PEAT, ORGANIC AND SOFT CLAY/SILT)
- SUBFORMATION EXPECTED TO BE ROCK
- PROPOSED BORROW PIT
- PROPOSED ATTENUATION POND
- ANTICIPATED ROCK LEVEL
- PROPOSED DEVELOPMENT BOUNDARY
- CULVERT
- BH BOREHOLE
- TP TRIAL PIT
- WS WINDOW SAMPLE



PLAN HORIZONTAL SCALE 1:2500 @ A1; 1:5000 @ A3

IGALW-BTP-F01/Work - Transport/MGT0337 - Donegal/8.0 Drawings/Phase 3/GI/TT - Ten-T Priority Route Imp - Donegal/8.0 Drawings/Phase 3/GI/TT - MGT0337-RPS-P3-S1-DR-C-GI0003 Section 1 Confirmatory GI.dwg

NOTES
 DO NOT SCALE, use figured dimensions only.
 All levels are referred to Ordnance Survey Datum, Main Head.
 This drawing is the property of the Donegal County Council. It is a confidential document and must not be copied, used, or its contents divulged without prior written consent. This document should not be relied on or used in circumstances other than those for which it was originally prepared. RPS / Barry Transportation accepts no responsibility for this document to any other party other than the party by whom it was commissioned.

Rev.	Date	Drawn	Description	Chk'd	Appr.
P01	14.10.25	MOR	ISSUE FOR PLANNING	KC	EC

Project Title: TEN-T Priority Route Improvement Project, Donegal Section 1 - N15/N13 Ballybofey / Stranorlar Urban Region

Drawing Title: SECTION 1 CONFIRMATORY GI

Designed: KC Date: MAR 2025 EIA Drawing Identifier: EIA DRAWING 4.63

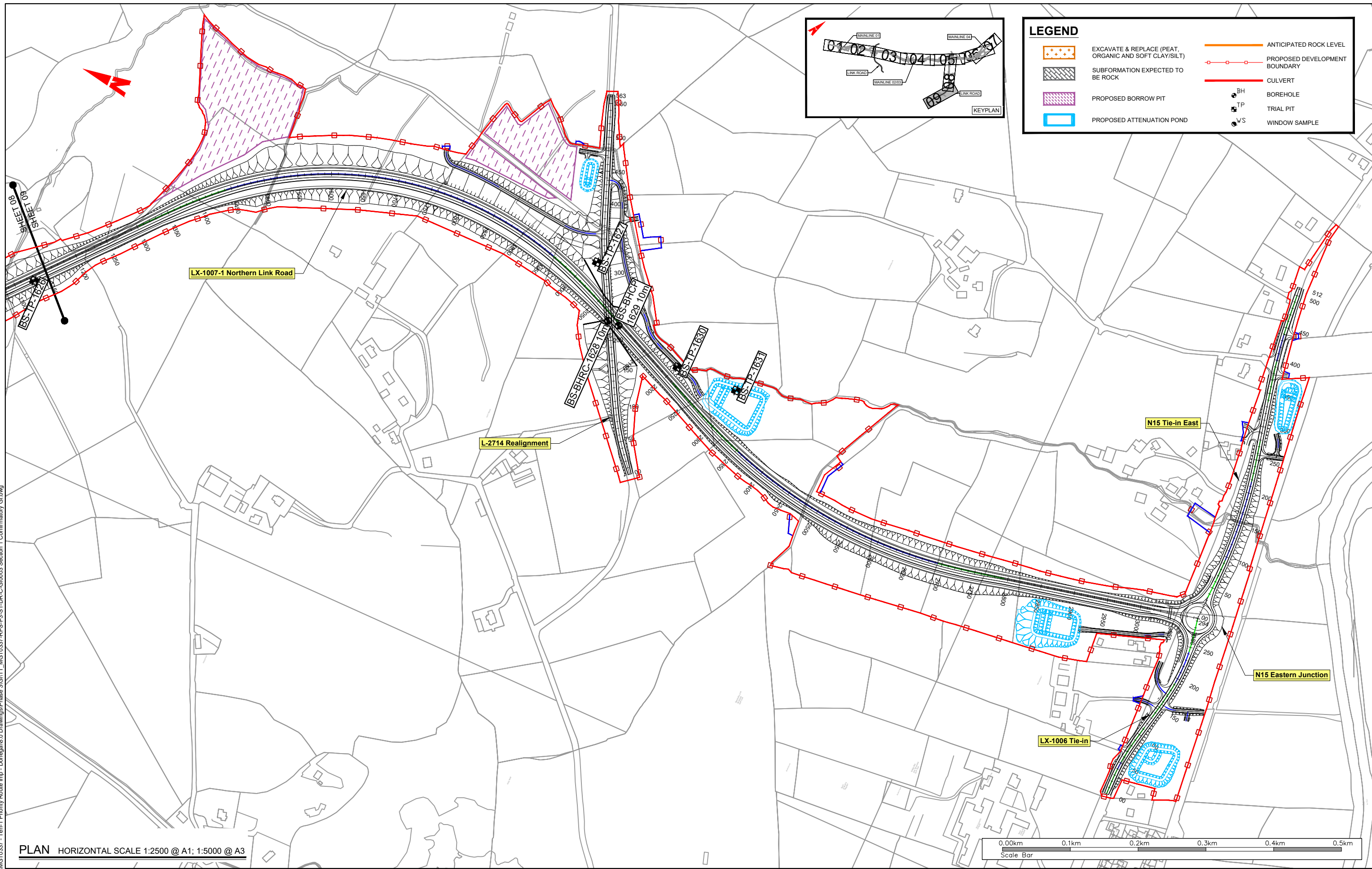
Drawn: MOR Scale @ A1: As Shown @ A3: As Shown File Identifier: TT_MGT0337-RPS-P3-S1-DR-C-GI0003

Approved: EC Sheet: 08 of 09

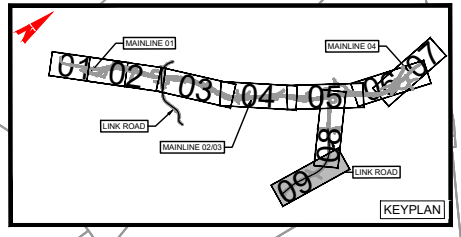
Checked: KC

Status: A3


Rev: P01



LEGEND	
	EXCAVATE & REPLACE (PEAT, ORGANIC AND SOFT CLAY/SILT)
	SUBFORMATION EXPECTED TO BE ROCK
	PROPOSED BORROW PIT
	PROPOSED ATTENUATION POND
	ANTICIPATED ROCK LEVEL
	PROPOSED DEVELOPMENT BOUNDARY
	CULVERT
	BH BOREHOLE
	TP TRIAL PIT
	WS WINDOW SAMPLE



PLAN HORIZONTAL SCALE 1:2500 @ A1; 1:5000 @ A3



I:\GALW-BT-F01\Work - Transport\MGT0337 - Ten-T Priority Route Imp - Donegal\8.0 Drawings\Phase 3\G11T - MGT0337-RPS-P3-S1-DR-C-GI0003 Section 1 - Confirmatory GI.dwg

NOTES
 DO NOT SCALE, use figured dimensions only.
 All levels are referred to Ordnance Survey Datum, Main Head.
 This drawing is the property of the Donegal County Council. It is a confidential document and must not be copied, used, or its contents divulged without prior written consent. This document should not be relied on or used in circumstances other than those for which it was originally prepared. RPS / Barry Transportation accepts no responsibility for this document to any other party other than the party by whom it was commissioned.

Rev.	Date	Drawn	Description	Chk'd	Appr.
P01	14.10.25	MOR	ISSUE FOR PLANNING	KC	EC

Project Title: TEN-T Priority Route Improvement Project, Donegal Section 1 - N15/N13 Ballybofey / Stranorlar Urban Region		Status: A3
Drawing Title: SECTION 1 CONFIRMATORY GI		Rev: P01
Designed: KC	Date: MAR 2025	EIAR Drawing Identifier: EIAR DRAWING 4.63
Drawn: MOR	Scale @ A1: As Shown	File Identifier: TT_MGT0337-RPS-P3-S1-DR-C-GI0003
Approved: EC	@ A3: As Shown	
Checked: KC	Sheet: 09 of 09	