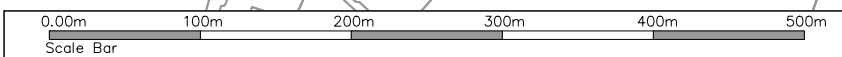


LEGEND	
	CENTRELINE
	ANTICIPATED ROCK LEVEL
	PROPOSED DEVELOPMENT BOUNDARY
	CULVERT
	PROPOSED BORROW PIT
	PROPOSED ATTENUATION POND
	BH BOREHOLE
	TP TRIAL PIT
	WS WINDOW SAMPLE



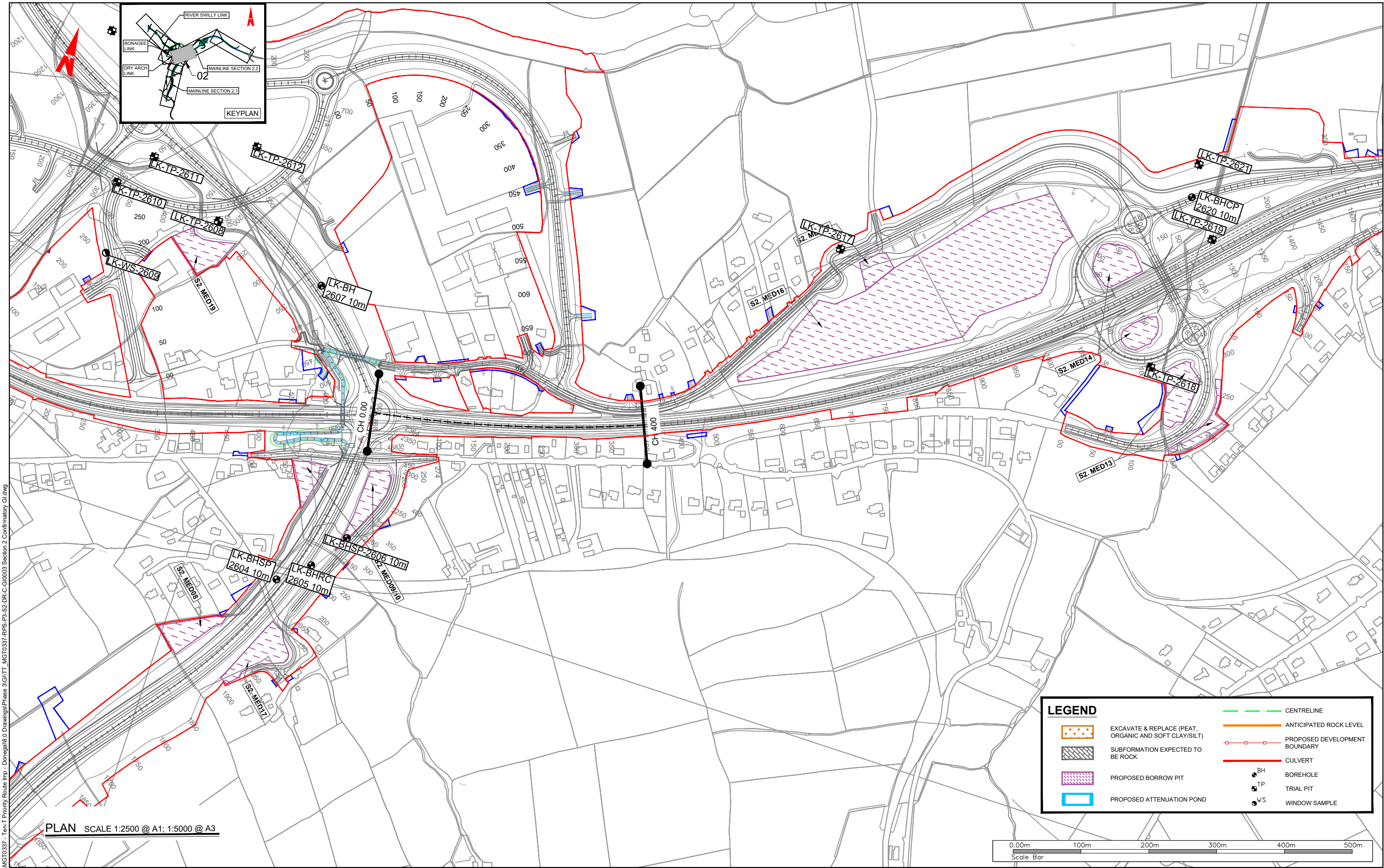
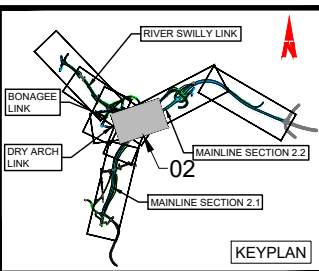
PLAN SCALE 1:2500 @ A1; 1:5000 @ A3

IGALW-BT-F01/Work - Transport/MGT0337 - Ten-T Priority Route Imp - Donegal/8.0 Drawings/Phase 3/GIT/TT\_MGT0337-RPS-P3-S2-DR-C-GI0003 Section 2 Confirmatory GI.dwg

**NOTES**  
 DO NOT SCALE, use figured dimensions only.  
 All levels are referred to Ordnance Survey Datum, Malin Head.  
 This drawing is the property of the Donegal County Council. It is a confidential document and must not be copied, used, or its contents divulged without prior written consent. This document should not be relied on or used in circumstances other than those for which it was originally prepared. RPS / Barry Transportation accepts no responsibility for this document to any other party other than the party by whom it was commissioned.

Rev.	Date	Drawn	Description	Chk'd	Appr.
P01	14.10.25	MOR	ISSUE FOR PLANNING	KC	EC


Project Title: TEN-T Priority Route Improvement Project, Donegal Section 2 - N56/N13 Letterkenny to Manorcunningham		Status: A3
Drawing Title: SECTION 2 CONFIRMATORY GI		Rev: P01
Designed: KC	Date: OCT 2025	EIAR Drawing Identifier: EIAR DRAWING 4.64
Drawn: MOR	Scale @ A1: As Shown	File Identifier: TT_MGT0337-RPS-P3-S2-DR-C-EW0003
Approved: EC	@ A3: As Shown	
Checked: KC	Sheet: 01 of 07	



**LEGEND**

- EXCAVATE & REPLACE (PEAT, ORGANIC AND SOFT CLAY/SILT)
- SUBFORMATION EXPECTED TO BE ROCK
- PROPOSED BORROW PIT
- PROPOSED ATTENUATION POND
- CENTRELINE
- ANTICIPATED ROCK LEVEL
- PROPOSED DEVELOPMENT BOUNDARY
- CULVERT
- BH BOREHOLE
- TP TRIAL PIT
- WS WINDOW SAMPLE

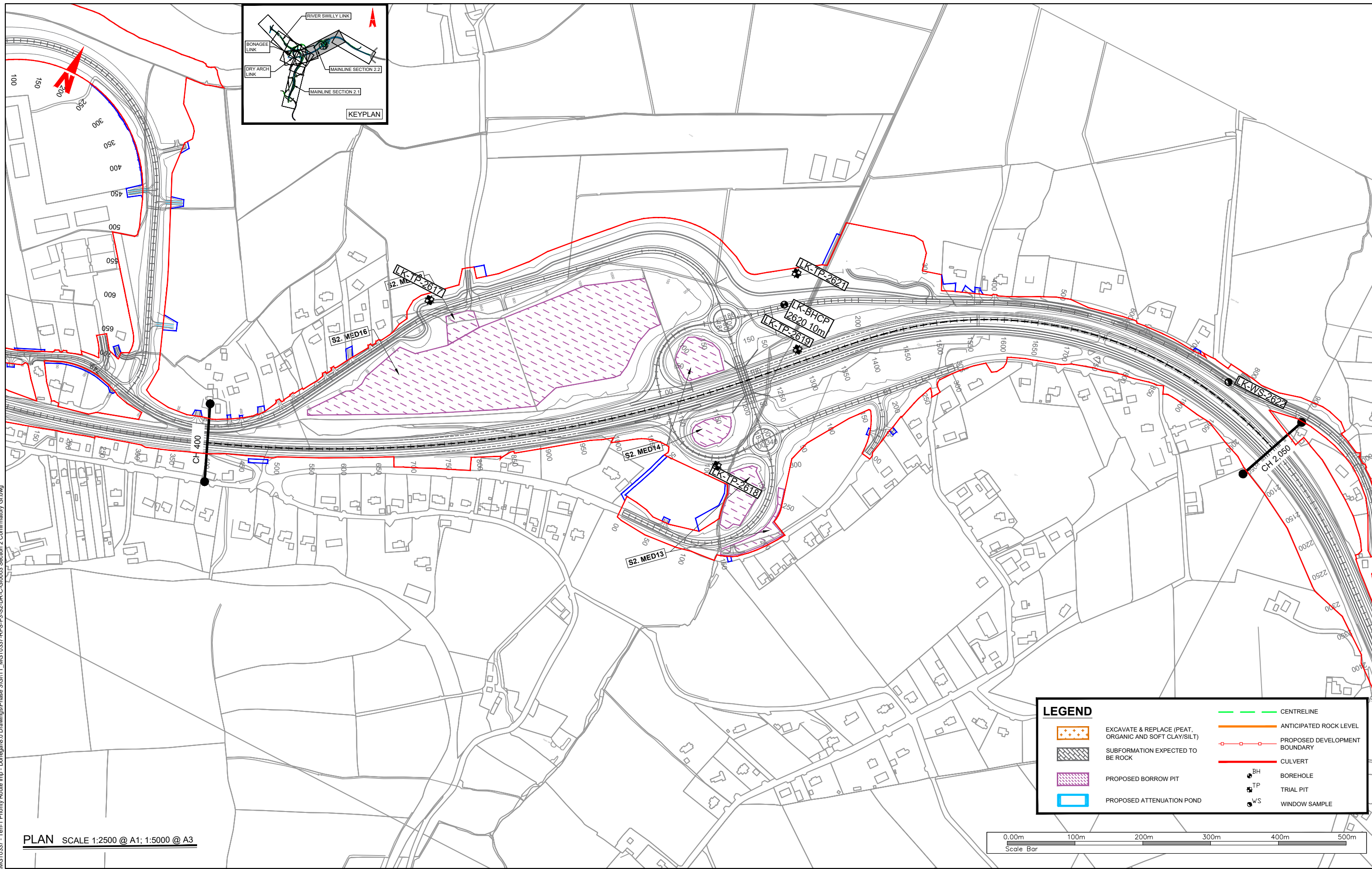
PLAN SCALE 1:2500 @ A1; 1:5000 @ A3



**NOTES**  
 DO NOT SCALE, use figured dimensions only.  
 All levels are referred to Ordnance Survey Datum, Mean Head.  
 This drawing is the property of the Donegal County Council. It is a confidential document and must not be copied, used, or its contents divulged without prior written consent. This document should not be relied on or used in circumstances other than those for which it was originally prepared. RPS / Barry Transportation accepts no responsibility for this document to any other party other than the party by whom it was commissioned.

Rev.	Date	Drawn	Description	Ch'd	Appr.
P01	14.10.25	MOR	ISSUE FOR PLANNING	KC	EC

Project Title: TEN-T Priority Route Improvement Project, Donegal Section 2 - N56/N13 Letterkenny to Manorcunningham		Status: A3
Drawing Title: SECTION 2 CONFIRMATORY GI		Rev: P01
Designed: KC	Date: OCT 2025	EIAR Drawing Identifier: EIAR DRAWING 4.64
Drawn: MOR	Scale @ A1: As Shown	File Identifier: TT_MGT0337-RPS-P3-S2-DR-C-EW0003
Approved: EC	@ A3: As Shown	
Checked: KC	Sheet: 02 of 07	



I:\GALW-BT-TP-F01\Work - Donegal\18.0 Drawings\Phase 3\G11T - MGT0337-RPS-P3-S2-DR-C-GI0003 Section 2 Confirmatory GI.dwg

PLAN SCALE 1:2500 @ A1; 1:5000 @ A3

**LEGEND**

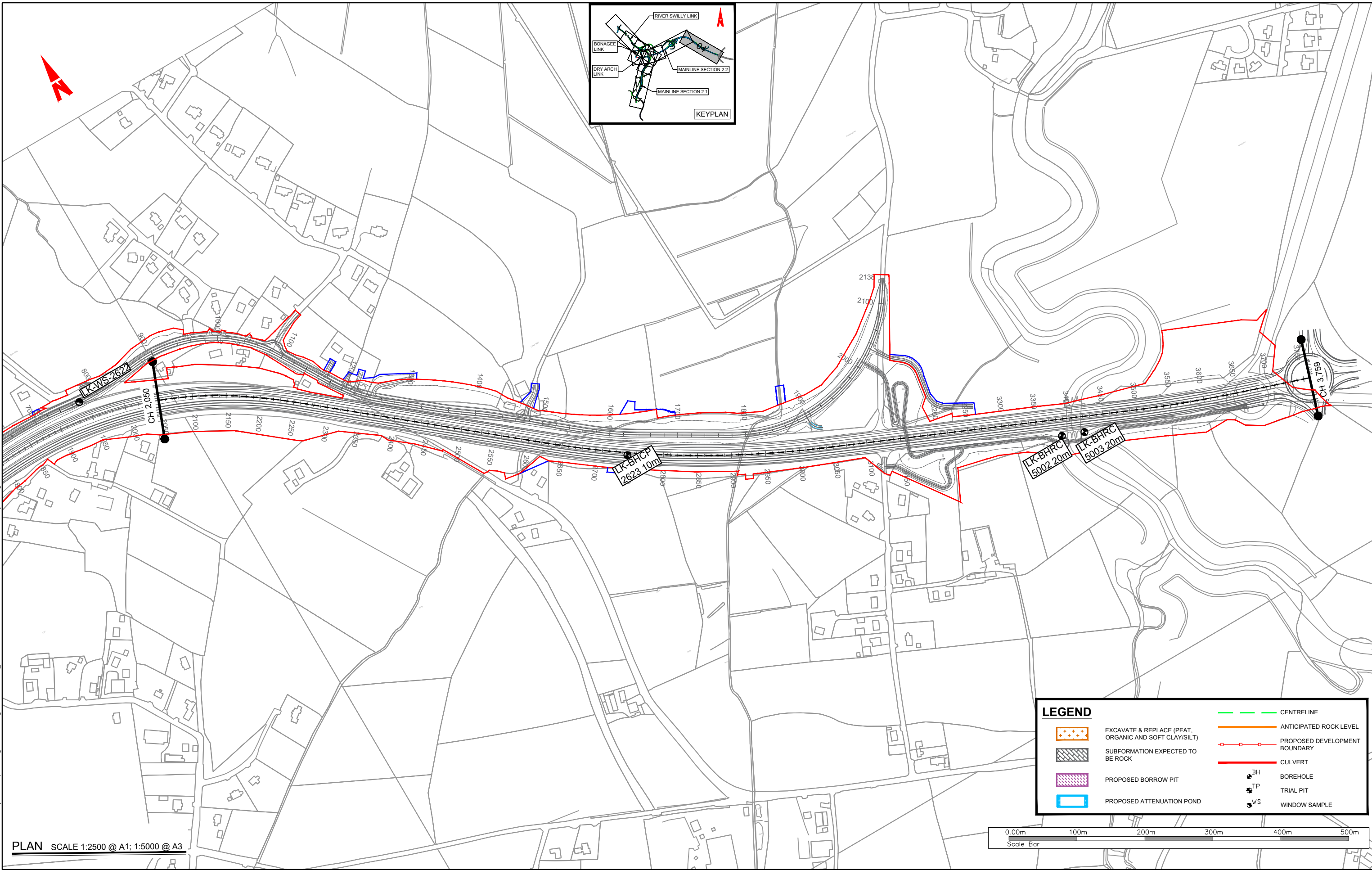
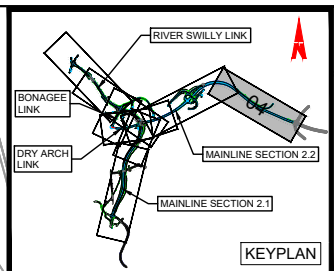
	EXCAVATE & REPLACE (PEAT, ORGANIC AND SOFT CLAY/SILT)		CENTRELINE
	SUBFORMATION EXPECTED TO BE ROCK		ANTICIPATED ROCK LEVEL
	PROPOSED BORROW PIT		PROPOSED DEVELOPMENT BOUNDARY
	PROPOSED ATTENUATION POND		CULVERT
			BH BOREHOLE
			TP TRIAL PIT
			WS WINDOW SAMPLE



**NOTES**  
 DO NOT SCALE, use figured dimensions only.  
 All levels are referred to Ordnance Survey Datum, Mean Head.  
 This drawing is the property of the Donegal County Council. It is a confidential document and must not be copied, used, or its contents divulged without prior written consent. This document should not be relied on or used in circumstances other than those for which it was originally prepared. RPS / Barry Transportation accepts no responsibility for this document to any other party other than the party by whom it was commissioned.


Rev.	Date	Drawn	Description	Chk'd	Appr.
P01	14.10.25	MOR	ISSUE FOR PLANNING	KC	EC

Project Title: TEN-T Priority Route Improvement Project, Donegal Section 2 - N56/N13 Letterkenny to Manorcunningham		Status: A3
Drawing Title: SECTION 2 CONFIRMATORY GI		Rev: P01
Designed: KC	Date: OCT 2025	EIAR Drawing Identifier: EIAR DRAWING 4.64
Drawn: MOR	Scale @ A1: As Shown	File Identifier: TT_MGT0337-RPS-P3-S2-DR-C-EW0003
Approved: EC	@ A3: As Shown	
Checked: KC	Sheet: 03 of 07	



**LEGEND**

- EXCAVATE & REPLACE (PEAT, ORGANIC AND SOFT CLAY/SILT)
- SUBFORMATION EXPECTED TO BE ROCK
- PROPOSED BORROW PIT
- PROPOSED ATTENUATION POND
- CENTRELINE
- ANTICIPATED ROCK LEVEL
- PROPOSED DEVELOPMENT BOUNDARY
- CULVERT
- BH BOREHOLE
- TP TRIAL PIT
- WS WINDOW SAMPLE



PLAN SCALE 1:2500 @ A1; 1:5000 @ A3

IGALW-BT-F01/Work - Transport/MGT0337 - Ten-T Priority Route Imp - Donegal/0.0 Drawings/Phase 3/GIT/TT\_MGT0337-RPS-P3-S2-DR-C-GI0003 Section 2 Confirmatory GI.dwg

**NOTES**  
 DO NOT SCALE, use figured dimensions only.  
 All levels are referred to Ordnance Survey Datum, Mean Head.  
 This drawing is the property of the Donegal County Council. It is a confidential document and must not be copied, used, or its contents divulged without prior written consent. This document should not be relied on or used in circumstances other than those for which it was originally prepared. RPS / Barry Transportation accepts no responsibility for this document to any other party other than the party by whom it was commissioned.

Rev.	Date	Drawn	Description	Chk'd	Appr.
P01	14.10.25	MOR	ISSUE FOR PLANNING	KC	EC

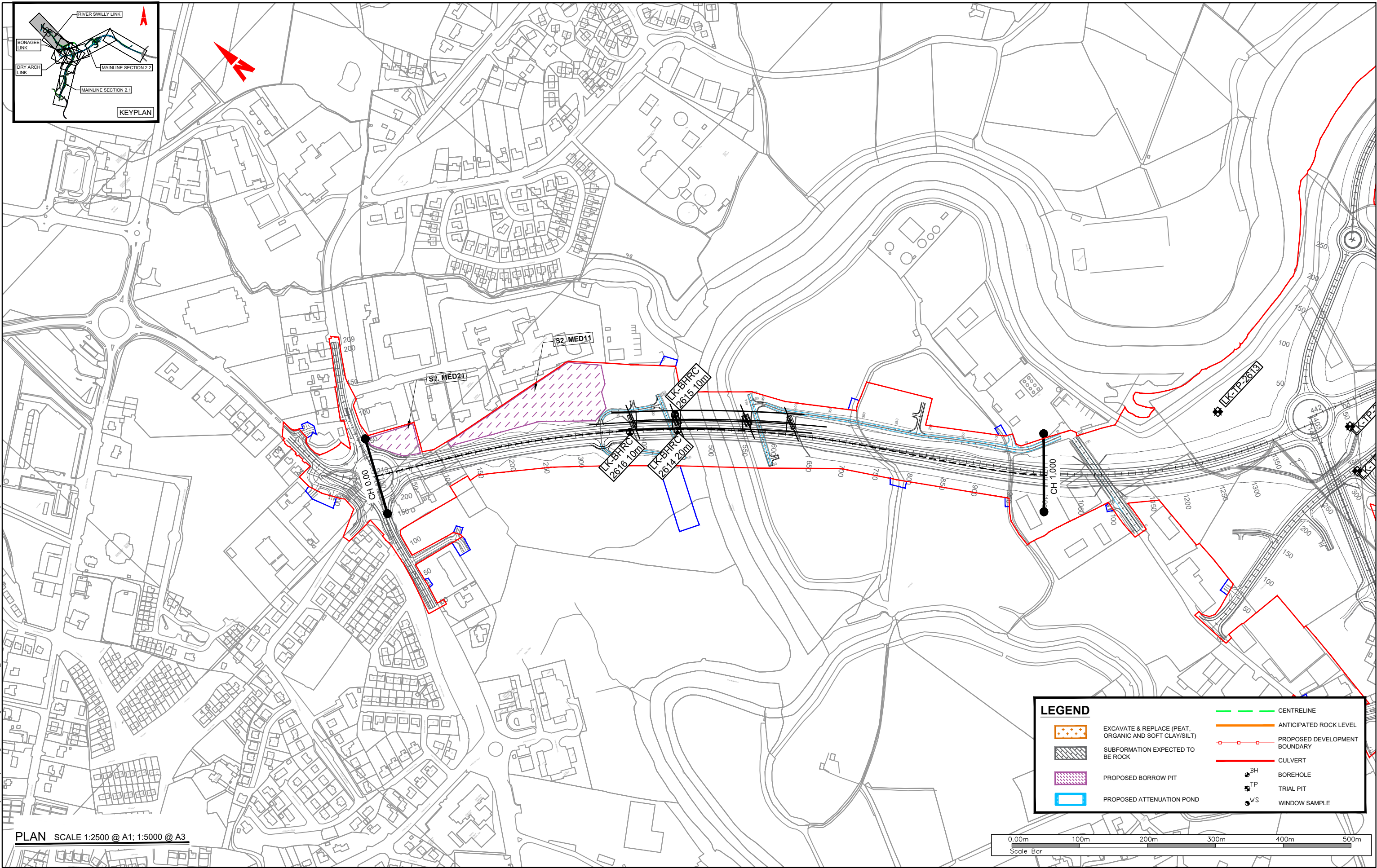
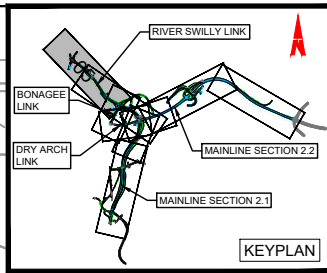
Project Title: TEN-T Priority Route Improvement Project, Donegal Section 2 - N56/N13 Letterkenny to Manorcunningham

Drawing Title: SECTION 2 CONFIRMATORY GI

Designed: KC Date: OCT 2025  
 Drawn: MOR Scale @ A1: As Shown  
 Approved: EC @ A3: As Shown  
 Checked: KC Sheet: 04 of 07

EIAR Drawing Identifier: EIAR DRAWING 4.64  
 File Identifier: TT\_MGT0337-RPS-P3-S2-DR-C-EW0003

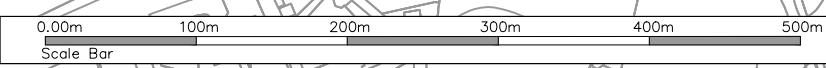
Status: A3  
 Rev: P01



**LEGEND**

- EXCAVATE & REPLACE (PEAT, ORGANIC AND SOFT CLAY/SILT)
- SUBFORMATION EXPECTED TO BE ROCK
- PROPOSED BORROW PIT
- PROPOSED ATTENUATION POND
- CENTRELINE
- ANTICIPATED ROCK LEVEL
- PROPOSED DEVELOPMENT BOUNDARY
- CULVERT
- BH BOREHOLE
- TP TRIAL PIT
- WS WINDOW SAMPLE

PLAN SCALE 1:2500 @ A1; 1:5000 @ A3

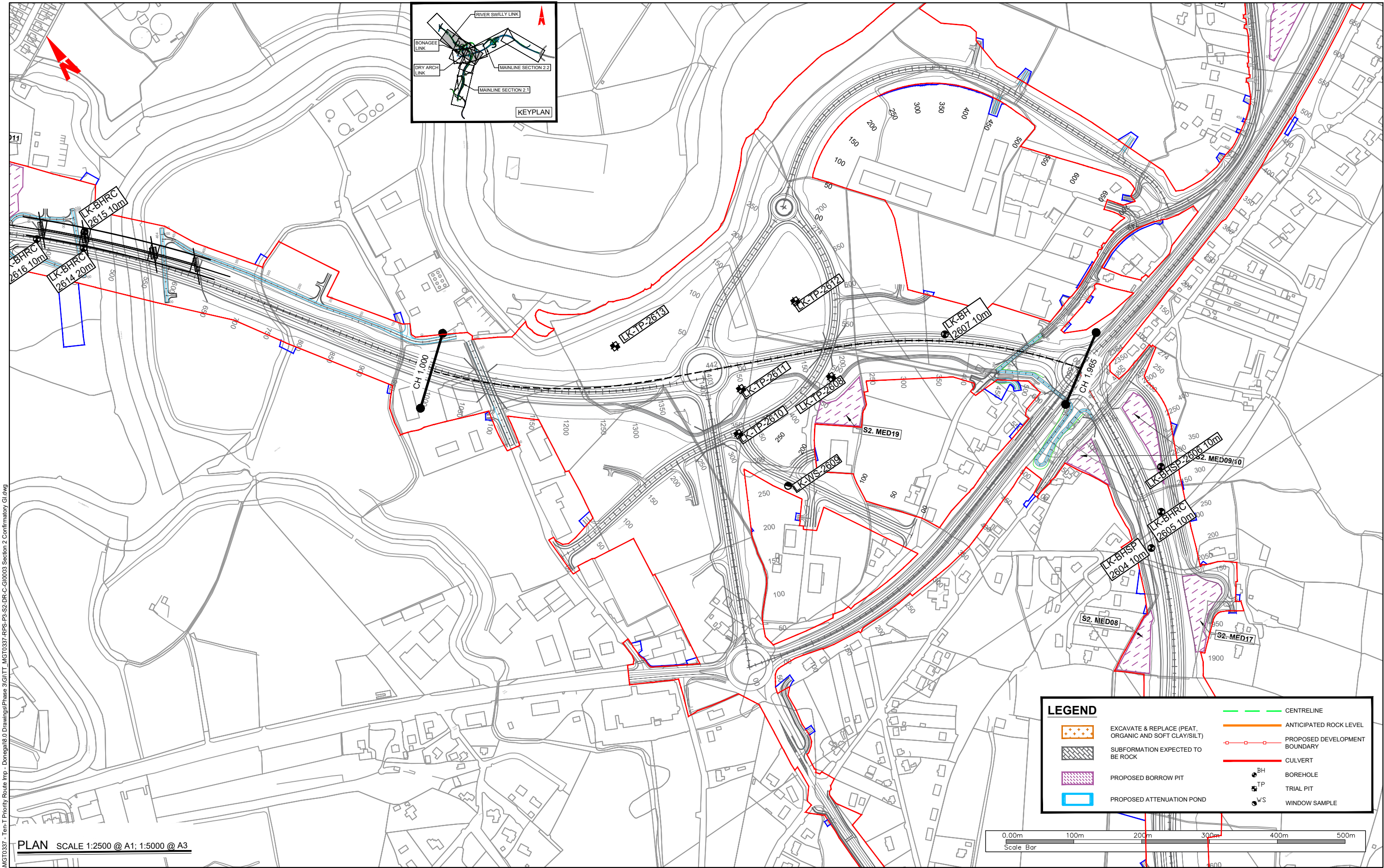


**NOTES**  
 DO NOT SCALE, use figured dimensions only.  
 All levels are referred to Ordnance Survey Datum, Mean Head.  
 This drawing is the property of the Donegal County Council. It is a confidential document and must not be copied, used, or its contents divulged without prior written consent. This document should not be relied on or used in circumstances other than those for which it was originally prepared. RPS / Barry Transportation accepts no responsibility for this document to any other party other than the party by whom it was commissioned.

Rev.	Date	Drawn	Description	Chk'd	Appr.
P01	14.10.25	MOR	ISSUE FOR PLANNING	KC	EC

Project Title: TEN-T Priority Route Improvement Project, Donegal Section 2 - N56/N13 Letterkenny to Manorcunningham		Status: A3
Drawing Title: SECTION 2 CONFIRMATORY GI		Rev: P01
Designed: KC	Date: OCT 2025	EIAR Drawing Identifier: EIAR DRAWING 4.64
Drawn: MOR	Scale @ A1: As Shown	File Identifier: TT_MGT0337-RPS-P3-S2-DR-C-EW0003
Approved: EC	@ A3: As Shown	
Checked: KC	Sheet: 05 of 07	

IGALW-BT-F01Work - TransportMGT0337 - Ten-T Priority Route Imp - Donegal@1.0 DrawingsPhase 3(GI)TT\_MGT0337-RPS-P3-S2-DR-C-GI0003 Section 2 Confirmatory GI.dwg




I:\GALW-BT-TP-F01\Work - Transport\MGT0337 - Ten-T Priority Route Imp - Donegal\8.0 Drawings\Phase 3\G11T - MGT0337-RPS-P3-S2-DR-C-G10003 Section 2 Confirmatory GI.dwg

PLAN SCALE 1:2500 @ A1; 1:5000 @ A3

**LEGEND**

	EXCAVATE & REPLACE (PEAT, ORGANIC AND SOFT CLAY/SILT)		CENTRELINE
	SUBFORMATION EXPECTED TO BE ROCK		ANTICIPATED ROCK LEVEL
	PROPOSED BORROW PIT		PROPOSED DEVELOPMENT BOUNDARY
	PROPOSED ATTENUATION POND		CULVERT
			BH BOREHOLE
			TP TRIAL PIT
			WS WINDOW SAMPLE



**NOTES**  
 DO NOT SCALE, use figured dimensions only.  
 All levels are referred to Ordnance Survey Datum, Main Head.  
 This drawing is the property of the Donegal County Council. It is a confidential document and must not be copied, used, or its contents divulged without prior written consent. This document should not be relied on or used in circumstances other than those for which it was originally prepared. RPS / Barry Transportation accepts no responsibility for this document to any other party other than the party by whom it was commissioned.

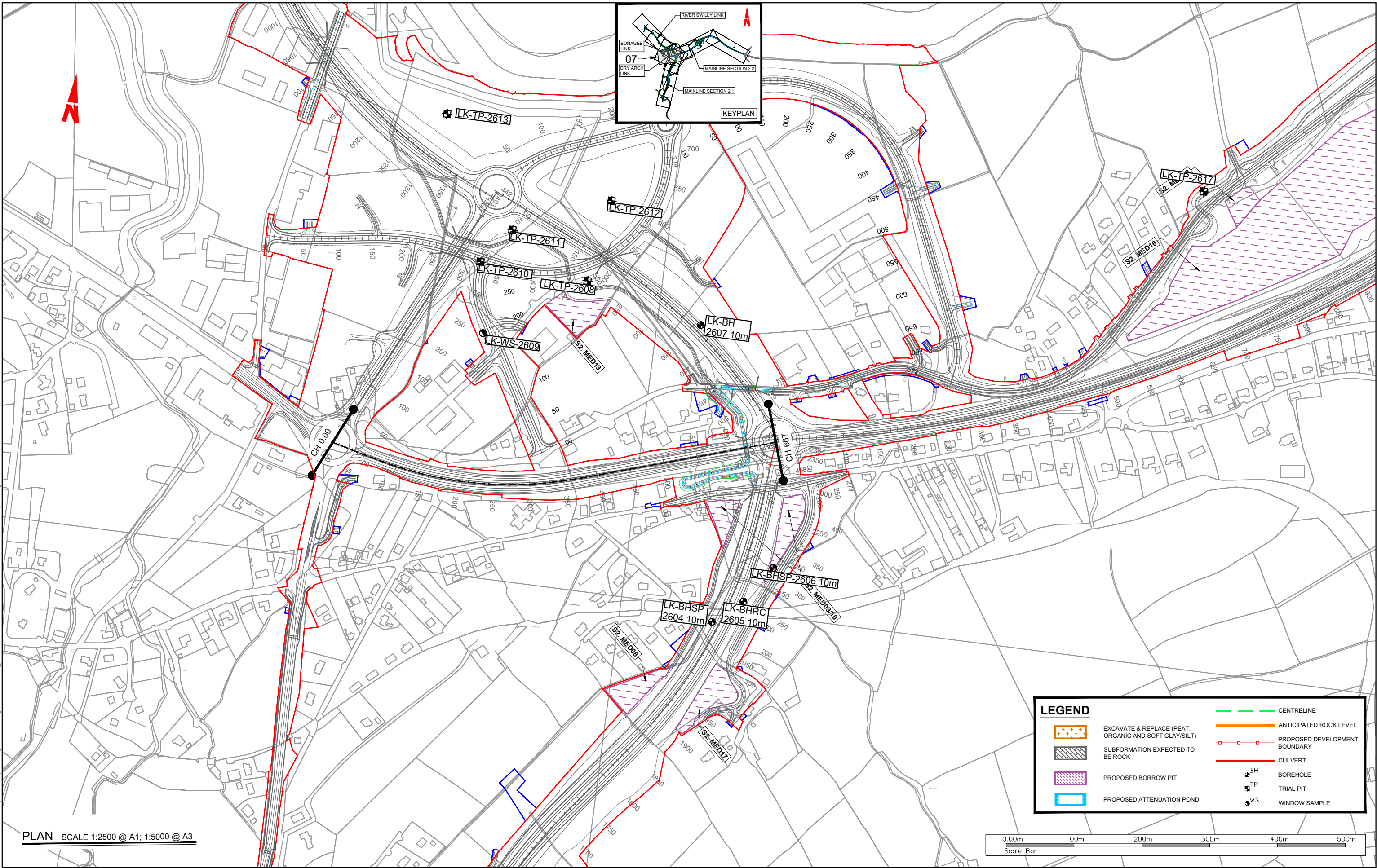
Rev.	Date	Drawn	Description	Chk'd	Appr.
P01	14.10.25	MOR	ISSUE FOR PLANNING	KC	EC

Project Title: TEN-T Priority Route Improvement Project, Donegal Section 2 - N56/N13 Letterkenny to Manorcunningham

Drawing Title: SECTION 2 CONFIRMATORY GI

Status: A3

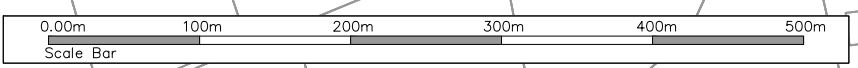
Designed: KC	Date: OCT 2025	EIAR Drawing Identifier:
Drawn: MOR	Scale @ A1: As Shown	EIAR DRAWING 4.64
Approved: EC	@ A3: As Shown	File Identifier:
Checked: KC	Sheet: 06 of 07	TT_MGT0337-RPS-P3-S2-DR-C-EW0003



PLAN SCALE 1:2500 @ A1; 1:5000 @ A3

**LEGEND**

- EXCAVATE & REPLACE (PEAT, ORGANIC AND SOFT CLAY/SILT)
- SUBFORMATION EXPECTED TO BE ROCK
- PROPOSED BORROW PIT
- PROPOSED ATTENUATION POND
- CENTRELINE
- ANTICIPATED ROCK LEVEL
- PROPOSED DEVELOPMENT BOUNDARY
- CULVERT
- BOREHOLE
- TRIAL PIT
- WINDOW SAMPLE



**NOTES**  
 DO NOT SCALE, use figured dimensions only.  
 All levels are referred to Ordnance Survey Datum, Malin Head.  
 This drawing is the property of the Donegal County Council. It is a confidential document and must not be copied, used, or its contents divulged without prior written consent. This document should not be relied on or used in circumstances other than those for which it was originally prepared. RPS / Barry Transportation accepts no responsibility for this document to any other party other than the party by whom it was commissioned.

Rev.	Date	Drawn	Description	Chk'd	Appr.
P01	14.10.25	MOR	ISSUE FOR PLANNING	KC	EC

Project Title: TEN-T Priority Route Improvement Project, Donegal Section 2 - N56/N13 Letterkenny to Manorcunningham		Status: A3
Drawing Title: SECTION 2 CONFIRMATORY GI		Rev: P01
Designed: KC	Date: OCT 2025	EIAR Drawing Identifier: EIAR DRAWING 4.64
Drawn: MOR	Scale @ A1: As Shown	File Identifier: TT_MGT0337-RPS-P3-S2-DR-C-EW0003
Approved: EC	@ A3: As Shown	
Checked: KC	Sheet: 07 of 07	

IGALW-BT-F01Work - TransportMGT0337 - Ten-T Priority Route Imp - Donegal@8.0 DrawingsPhase 3GI/TT\_MGT0337-RPS-P3-S2-DR-C-GI0003 Section 2 Confirmatory GI.dwg