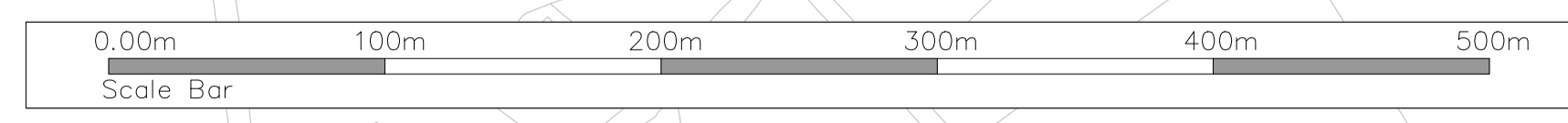


\legis.racine.local\bu\_mens\UBB0\Projects\Dublin\Projects\Halcrow\Barry\16 Projects\Y16112-BT-1A-VGT-S3-DR-CE-06037\_SI\_Confirmatory.dwg  
 CYAL50441196  
 © Talte Éireann - Surveying

**LEGEND:**

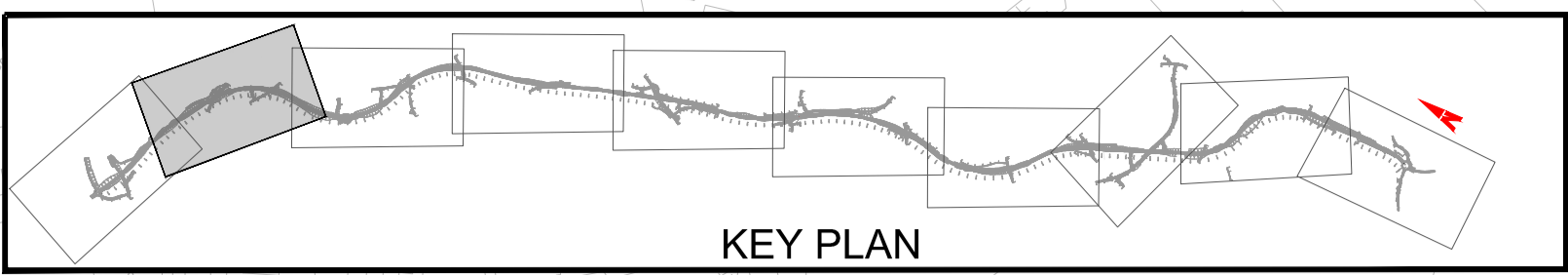
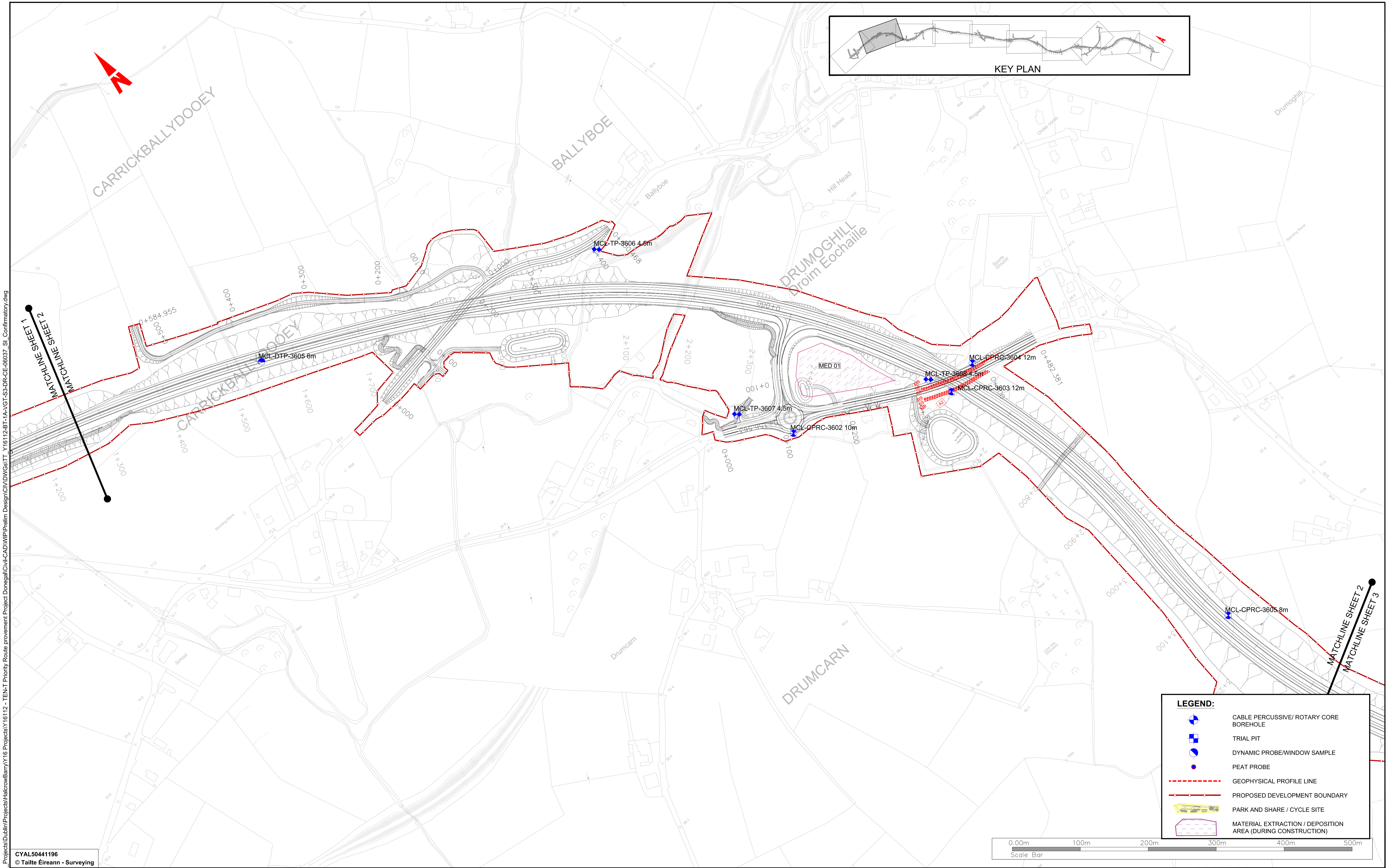
- CABLE PERCUSSIVE/ ROTARY CORE BOREHOLE
- TRIAL PIT
- DYNAMIC PROBE/WINDOW SAMPLE
- PEAT PROBE
- GEOPHYSICAL PROFILE LINE
- PROPOSED DEVELOPMENT BOUNDARY
- PARK AND SHARE / CYCLE SITE
- MATERIAL EXTRACTION / DEPOSITION AREA (DURING CONSTRUCTION)



**Notes**  
 DO NOT SCALE. Use figured dimensions only. All levels are referred to Ordnance Survey Datum, Mean Head.  
 This drawing is the property of Donegal County Council. It is a confidential document and must not be copied, used, or its contents divulged without prior written consent. This document should not be relied on or used in circumstances other than those for which it was originally prepared. Barry Transportation accepts no responsibility for this document to any other party other than the party by whom it was commissioned.


Rev.	Date	Drawn	Description	Chk'd	Appr.
P01	10.12.25	MG	ISSUE FOR PLANNING	AR	DOH

Project Title: TEN-T PRIORITY ROUTE IMPROVEMENT PROJECT DONEGAL Section 3 - N14 Manorunningham to Lifford/Strabane/A5 Link				Status:
Drawing Title: Ground Investigation Report (GIR) Section 3 - Ground Investigation Plans - Confirmatory SI				A3
Designed: EL	Date: NOV 2025	EIAR Drawing Identifier:	Rev:	
Drawn: MG	Scale @ A1: 1:2500	EIAR Drawing 4.65	P01	
Approved: DOH	@ A3: 1:5000	File Identifier:		
Checked: AR	Sheet: 1 OF 10	TT_Y16112-BT-1A-VGT-S3-DR-CE-06037		



**LEGEND:**

- CABLE PERCUSSIVE/ ROTARY CORE BOREHOLE
- TRIAL PIT
- DYNAMIC PROBE/WINDOW SAMPLE
- PEAT PROBE
- GEOPHYSICAL PROFILE LINE
- PROPOSED DEVELOPMENT BOUNDARY
- PARK AND SHARE / CYCLE SITE
- MATERIAL EXTRACTION / DEPOSITION AREA (DURING CONSTRUCTION)



CYAL50441196  
© Taitte Éireann - Surveying

Bonneagar Iompair Éireann  
Transport Infrastructure Ireland

Rialtas na hÉireann  
Government of Ireland

Tionscadal Éireann  
Project Ireland  
2040

Donegal  
NRO  
Oifis Boicéim Naistreacha  
Dhún na nGall

Comhairle Contae  
Dhún na nGall  
Donegal County Council

RPS BARRY  
TRANSPORTATION

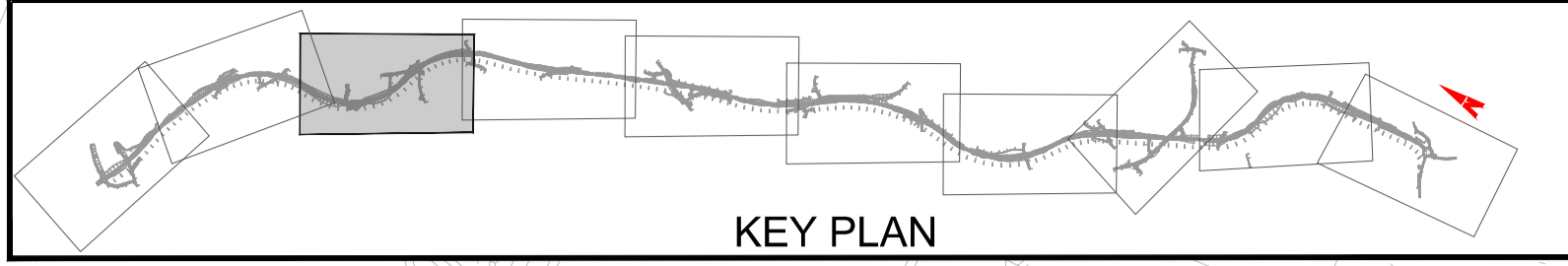
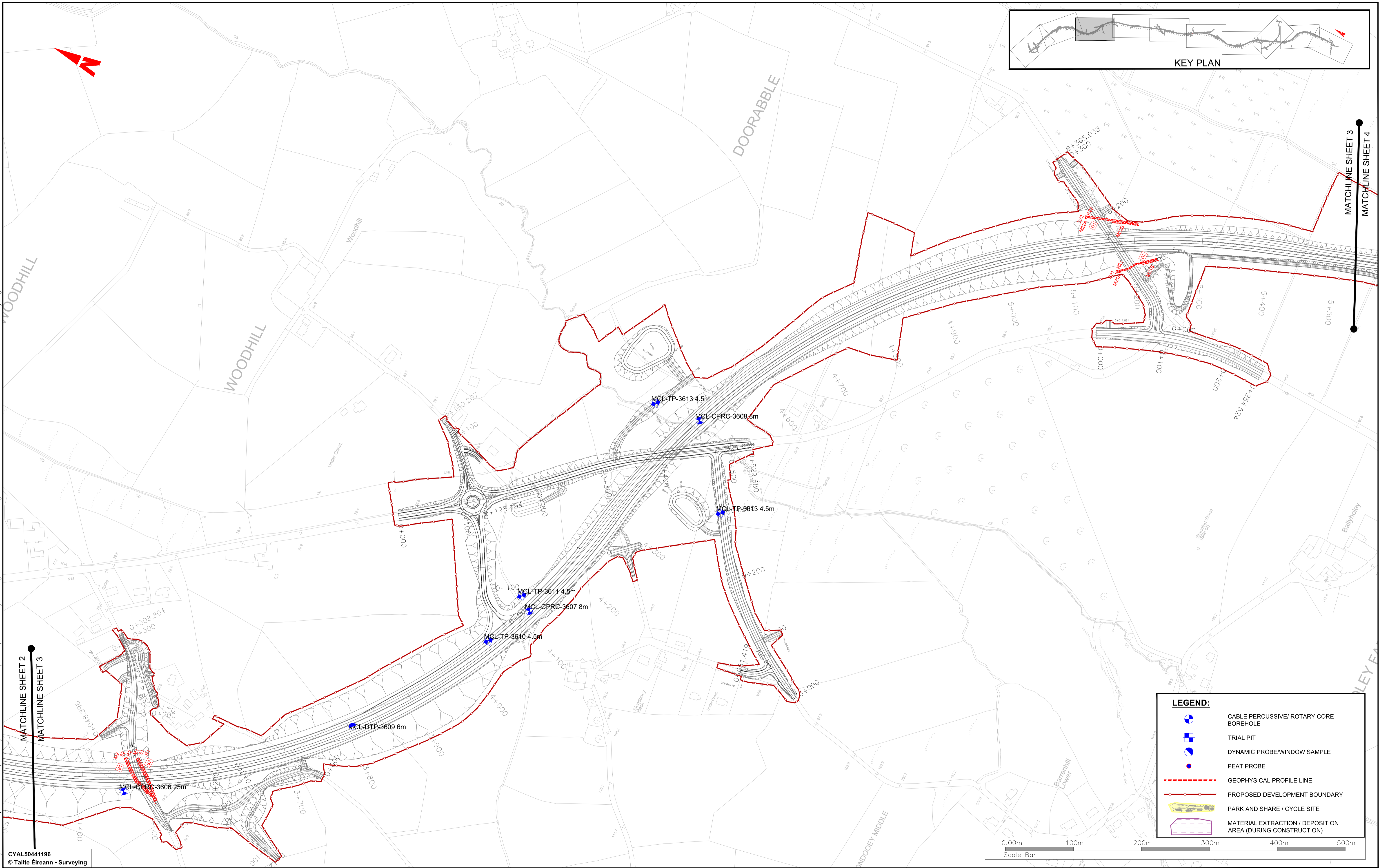
Notes  
DO NOT SCALE, use figured dimensions only. All levels are referred to Ordnance Survey Datum, Main Head.  
This drawing is the property of Donegal County Council. It is a confidential document and must not be copied, used, or its contents divulged without prior written consent. This document should not be relied on or used in circumstances other than those for which it was originally prepared. Barry Transportation accepts no responsibility for this document to any other party other than the party by whom it was commissioned.

Rev.	Date	Drawn	Description	Chk'd	Appr.
P01	10.12.25	MG	ISSUE FOR PLANNING	AR	DOH

Project Title: TEN-T PRIORITY ROUTE IMPROVEMENT PROJECT DONEGAL Section 3 - N14 Manorcunningham to Lifford/Strabane/A5 Link				Status:
Drawing Title: Ground Investigation Report (GIR) Section 3 - Ground Investigation Plans - Confirmatory SI				A3
Designed: EL	Date: NOV 2025	EIAR Drawing Identifier:		Rev:
Drawn: MG	Scale @ A1: 1:2500 @ A3: 1:5000	EIAR Drawing 4.65		P01
Approved: DOH	Sheet: 2 OF 10	File Identifier: TT_Y16112-BT-1A-VGT-S3-DR-CE-06037		
Checked: AR				









Vegis.racine.localbu\_mens\BIB\0\_P\Projects\Donegal\Projects\Halcrow\Barry\16 Projects\Y16112-BT-1A-VGT-S3-DR-CE-06037\_SI\_Confirmatory.dwg

Legis.racine.localbu\_mens\BIB\0 - Projects\Dublin\Projects\Harcrow\Barry\16 - TEN-T Priority Route Improvement Project Donegal\Civil\DWG\Pre\Design\CIV\DWG\GatTT\_Y16112-BT-1A-VGT-S3-DR-CE-06037\_SI\_Confirmatory.dwg



KEY PLAN

**LEGEND:**

-  CABLE PERCUSSIVE/ ROTARY CORE BOREHOLE
-  TRIAL PIT
-  DYNAMIC PROBE/WINDOW SAMPLE
-  PEAT PROBE
-  GEOPHYSICAL PROFILE LINE
-  PROPOSED DEVELOPMENT BOUNDARY
-  PARK AND SHARE / CYCLE SITE
-  MATERIAL EXTRACTION / DEPOSITION AREA (DURING CONSTRUCTION)

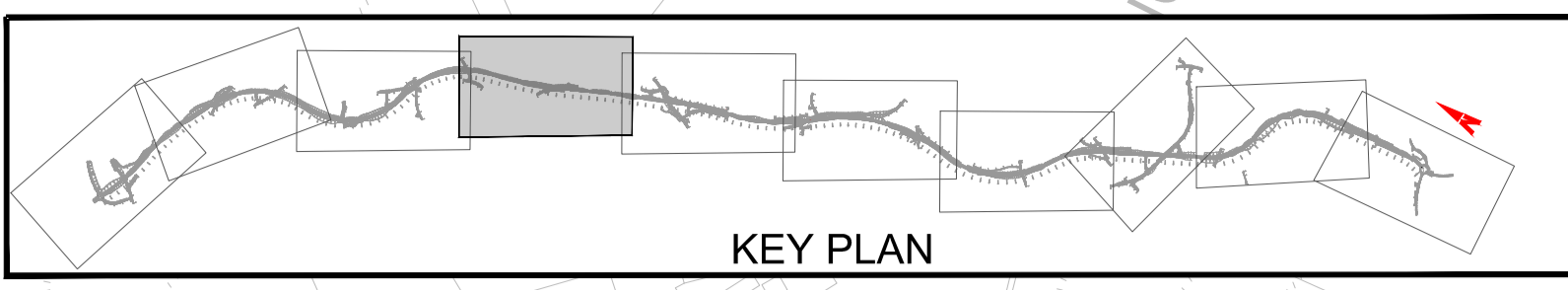
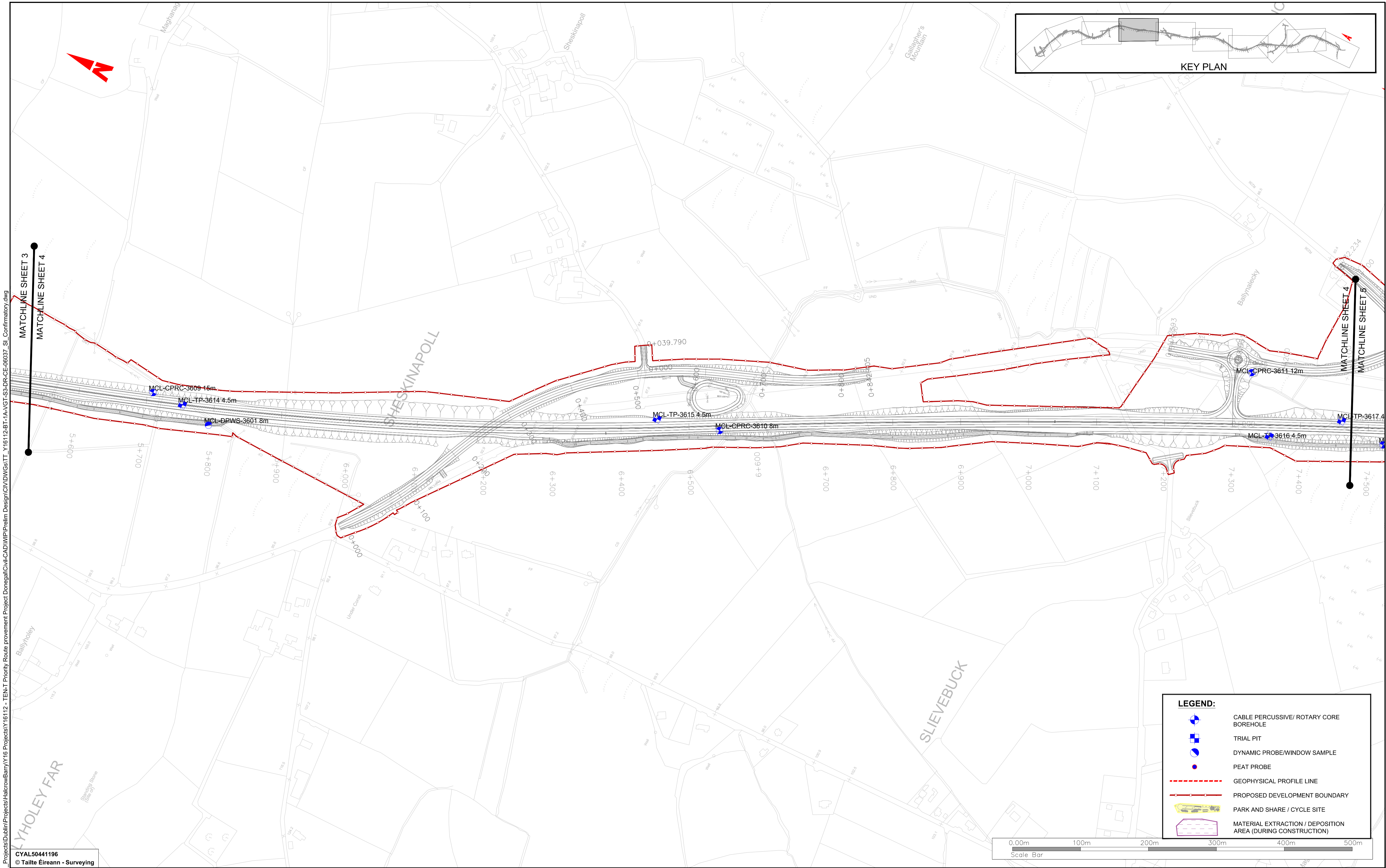


CYAL50441196  
© Taitte Éireann - Surveying

Notes  
DO NOT SCALE. Use figured dimensions only. All levels are referred to Ordnance Survey Datum, Mean Head.  
This drawing is the property of Donegal County Council. It is a confidential document and must not be copied, used, or its contents divulged without prior written consent. This document should not be relied on or used in circumstances other than those for which it was originally prepared. Barry Transportation accepts no responsibility for this document to any other party other than the party by whom it was commissioned.

Rev.	Date	Drawn	Description	Chk'd	Appr.
P01	10.12.25	MG	ISSUE FOR PLANNING	AR	DOH









Project Title: TEN-T PRIORITY ROUTE IMPROVEMENT PROJECT DONEGAL		Section 3 - N14 Manorunningham to Lifford/Strabane/A5 Link		Status:
Drawing Title: Ground Investigation Report (GIR)		Section 3 - Ground Investigation Plans - Confirmatory SI		A3
Designed: EL	Date: NOV 2025	EIAR Drawing Identifier:		Rev:
Drawn: MG	Scale @ A1: 1:2500	EIAR Drawing 4.65		P01
Approved: DOH	@ A3: 1:5000	File Identifier:		
Checked: AR	Sheet: 3 OF 10	TT_Y16112-BT-1A-VGT-S3-DR-CE-06037		




\egis\racine\localbu\_mens\UBB\0\_P\Projects\Dublin\Projects\Halcrow\Barry\16 Projects\Y16112-BT-1A-VGT-S3-DR-CE-06037\_SL\_Confirmatory.dwg  
 \egis\racine\localbu\_mens\UBB\0\_P\Projects\Dublin\Projects\Halcrow\Barry\16 Projects\Y16112-BT-1A-VGT-S3-DR-CE-06037\_SL\_Confirmatory.dwg  
 \egis\racine\localbu\_mens\UBB\0\_P\Projects\Dublin\Projects\Halcrow\Barry\16 Projects\Y16112-BT-1A-VGT-S3-DR-CE-06037\_SL\_Confirmatory.dwg

CYAL50441196  
© Taite Éireann - Surveying

**LEGEND:**

-  CABLE PERCUSSIVE/ ROTARY CORE BOREHOLE
-  TRIAL PIT
-  DYNAMIC PROBE/WINDOW SAMPLE
-  PEAT PROBE
-  GEOPHYSICAL PROFILE LINE
-  PROPOSED DEVELOPMENT BOUNDARY
-  PARK AND SHARE / CYCLE SITE
-  MATERIAL EXTRACTION / DEPOSITION AREA (DURING CONSTRUCTION)



TII  
Bonneagar Iompair Éireann  
Transport Infrastructure Ireland

Rialtas na hÉireann  
Government of Ireland

Tionscadal Éireann  
Project Ireland  
2040

Donegal  
NRO  
Oifis Boicéim Naísirne  
Dhún na nGall

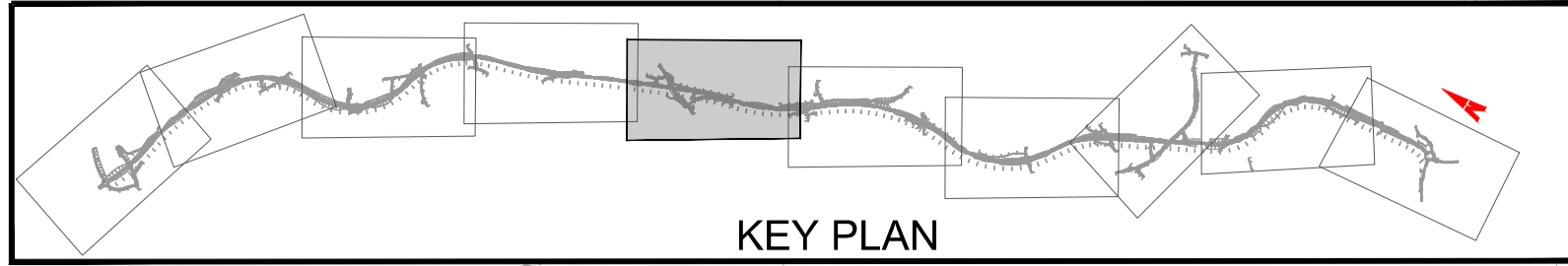
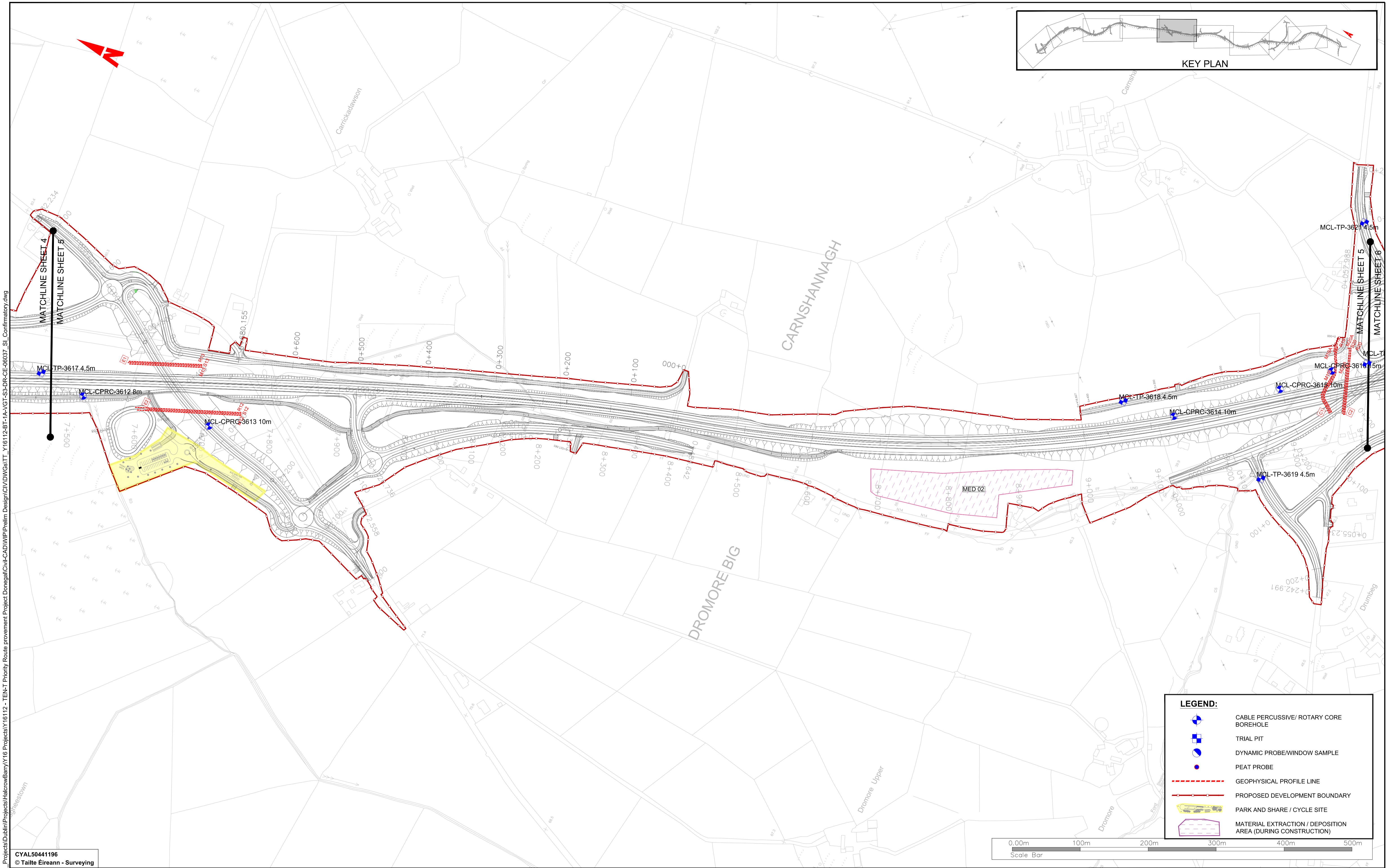
Comhairle Contae  
Dhún na nGall  
Donegal County Council

RPS BARRY  
TRANSPORTATION

**Notes**  
 DO NOT SCALE. Use figured dimensions only. All levels are referred to Ordnance Survey Datum, Mean Head.  
 This drawing is the property of Donegal County Council. It is a confidential document and must not be copied, used, or its contents divulged without prior written consent. This document should not be relied on or used in circumstances other than those for which it was originally prepared. Barry Transportation accepts no responsibility for this document to any other party other than the party by whom it was commissioned.

Rev.	Date	Drawn	Description	Chk'd	Appr.
P01	10.12.25	MG	ISSUE FOR PLANNING	AR	DOH

Project Title: TEN-T PRIORITY ROUTE IMPROVEMENT PROJECT DONEGAL Section 3 - N14 Manor Cunningham to Lifford/Strabane/A5 Link				Status:
Drawing Title: Ground Investigation Report (GIR) Section 3 - Ground Investigation Plans - Confirmatory SI				A3
Designed: EL	Date: NOV 2025	EIAR Drawing Identifier:		Rev:
Drawn: MG	Scale @ A1: 1:2500	EIAR Drawing 4.65		P01
Approved: DOH	@ A3: 1:5000	File Identifier:		
Checked: AR	Sheet: 4 OF 10	TT_Y16112-BT-1A-VGT-S3-DR-CE-06037		



**LEGEND:**

- CABLE PERCUSSIVE/ ROTARY CORE BOREHOLE
- TRIAL PIT
- DYNAMIC PROBE/WINDOW SAMPLE
- PEAT PROBE
- GEOPHYSICAL PROFILE LINE
- PROPOSED DEVELOPMENT BOUNDARY
- PARK AND SHARE / CYCLE SITE
- MATERIAL EXTRACTION / DEPOSITION AREA (DURING CONSTRUCTION)



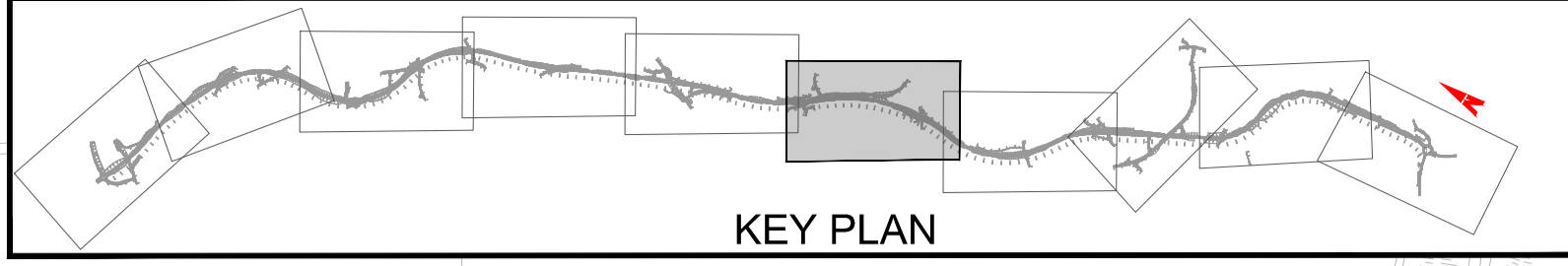
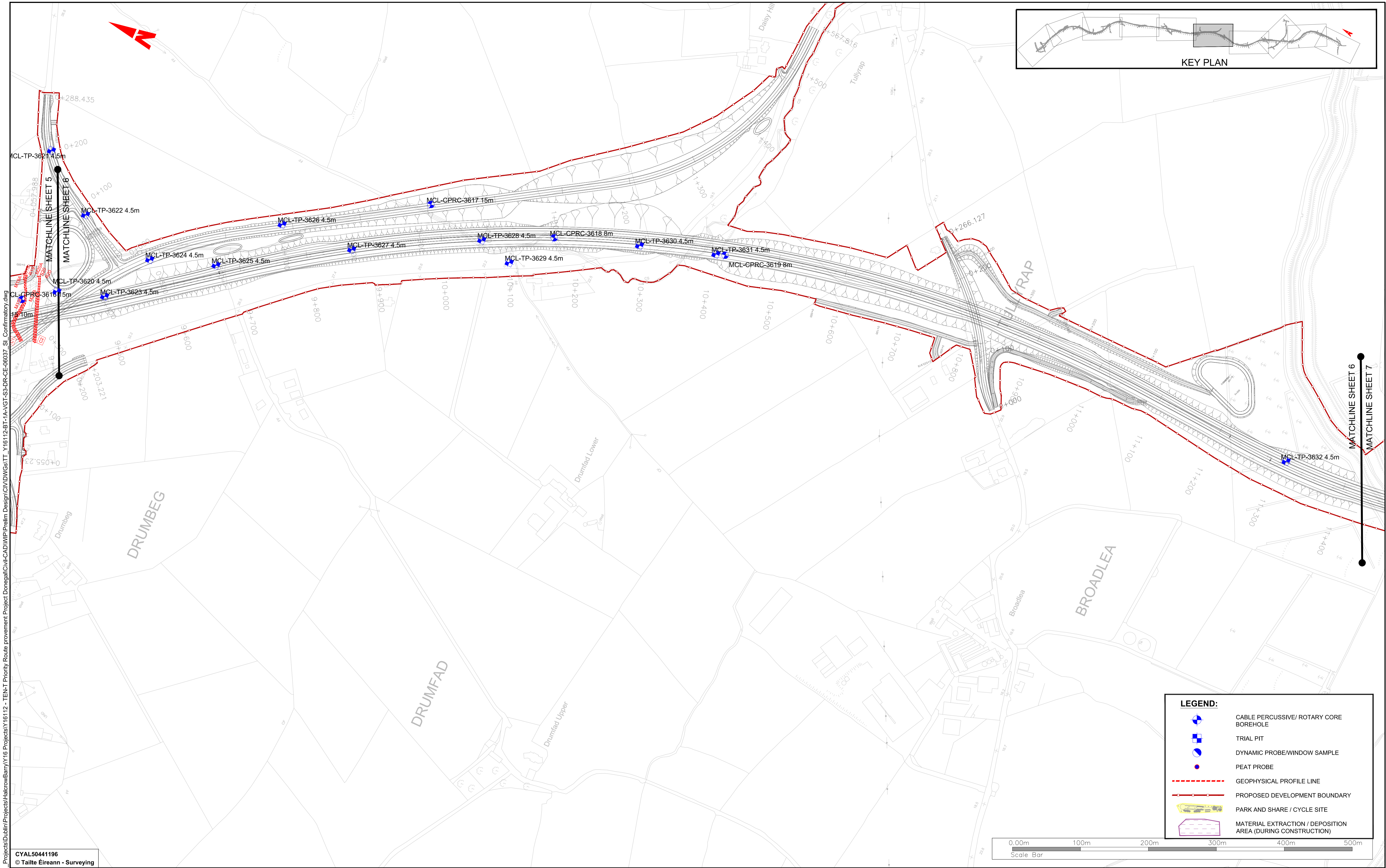
CYAL50441196  
© Talte Éireann - Surveying

**Notes**  
DO NOT SCALE, use figured dimensions only. All levels are referred to Ordnance Survey Datum, Mean Head.  
This drawing is the property of Donegal County Council. It is a confidential document and must not be copied, used, or its contents divulged without prior written consent. This document should not be relied on or used in circumstances other than those for which it was originally prepared. Barry Transportation accepts no responsibility for this document to any other party other than the party by whom it was commissioned.

Rev.	Date	Drawn	Description	Chk'd	Appr.
P01	10.12.25	MG	ISSUE FOR PLANNING	AR	DOH


Project Title: TEN-T PRIORITY ROUTE IMPROVEMENT PROJECT DONEGAL		Section 3 - N14 Manorcunningham to Lifford/Strabane/A5 Link		Status:
Drawing Title: Ground Investigation Report (GIR)		Section 3 - Ground Investigation Plans - Confirmatory SI		A3
Designed: EL	Date: NOV 2025	EIAR Drawing Identifier:		Rev:
Drawn: MG	Scale @ A1: 2500	EIAR Drawing 4.65		P01
Approved: DOH	@ A3: 1:5000	File Identifier:		
Checked: AR	Sheet: 5 OF 10	TT_Y16112-BT-1A-VGT-S3-DR-CE-06037		

\\legis.racine.local\bu\_mens\BBD\0\_P\Projects\Dublin\Projects\Halcrow\Barry\16 Projects\Y16112 - TEN-T Priority Route Improvement Project Donegal\Civil-CAD\WIP\Prelim Design\CIVIL\DWG\GAT\T\_Y16112-BT-1A-VGT-S3-DR-CE-06037\_S1\_Confirmatory.dwg



**LEGEND:**

- CABLE PERCUSSIVE/ ROTARY CORE BOREHOLE
- TRIAL PIT
- DYNAMIC PROBE/WINDOW SAMPLE
- PEAT PROBE
- GEOPHYSICAL PROFILE LINE
- PROPOSED DEVELOPMENT BOUNDARY
- PARK AND SHARE / CYCLE SITE
- MATERIAL EXTRACTION / DEPOSITION AREA (DURING CONSTRUCTION)



CYAL50441196  
© Talte Éireann - Surveying



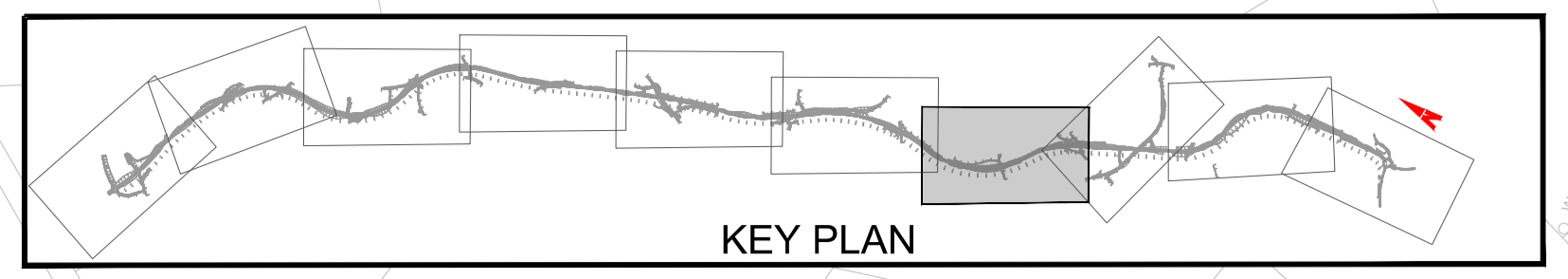
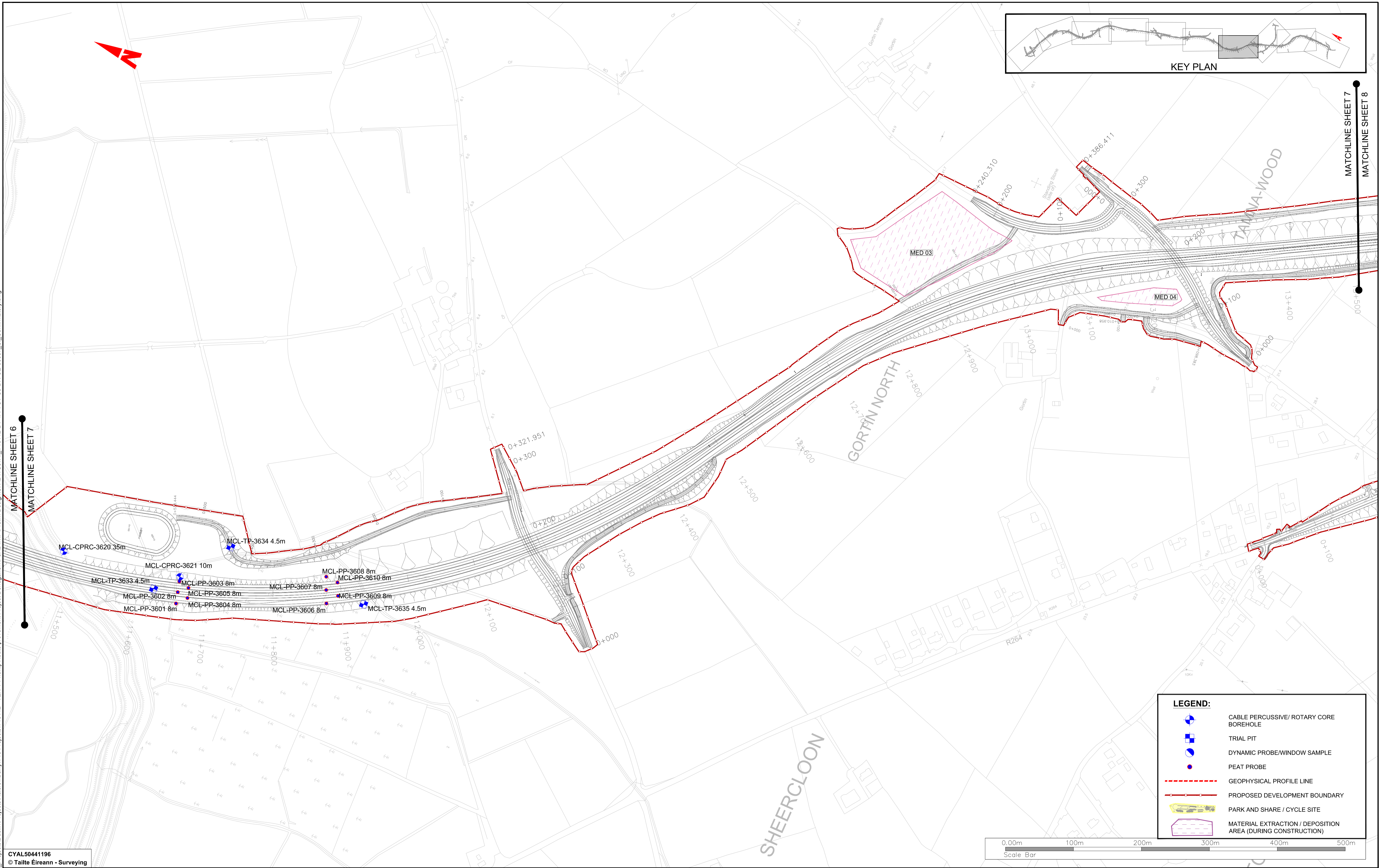
**Notes**  
DO NOT SCALE. Use figured dimensions only. All levels are referred to Ordnance Survey Datum, Mean Head.  
This drawing is the property of Donegal County Council. It is a confidential document and must not be copied, used, or its contents divulged without prior written consent. This document should not be relied on or used in circumstances other than those for which it was originally prepared. Barry Transportation accepts no responsibility for this document to any other party other than the party by whom it was commissioned.

Rev.	Date	Drawn	Description	Chk'd	Appr.
P01	10.12.25	MG	ISSUE FOR PLANNING	AR	DOH

Project Title: TEN-T PRIORITY ROUTE IMPROVEMENT PROJECT DONEGAL		Section 3 - N14 Manorunningham to Lifford/Strabane/A5 Link	
Drawing Title: Ground Investigation Report (GIR)		Status: A3	
Section 3 - Ground Investigation Plans - Confirmatory SI			
Designed: EL	Date: NOV 2025	EIAR Drawing Identifier:	
Drawn: MG	Scale @ A1: 1:2500	EIAR Drawing 4.65	
Approved: DOH	@ A3: 1:5000	File Identifier:	
Checked: AR	Sheet: 6 OF 10	TT_Y16112-BT-1A-VGT-S3-DR-CE-06037	
		Rev:	P01

legis.racine.localbu\_mens\UBB\0\_P\Projects\Dublin\Projects\Halcrow\Barry\16 Projects\Y16112-BT-1A-VGT-S3-DR-CE-06037\_SI\_Confirmatory.dwg

\\egis.racine.local\bu\_mens\UBB\0\_P\Projects\Dublin\Projects\Halcrow\Barry\16 Projects\Y16112-BT-1A-VGT-S3-DR-CE-06037\_SI\_Confirmatory.dwg



MATCHLINE SHEET 6  
MATCHLINE SHEET 7

MATCHLINE SHEET 7  
MATCHLINE SHEET 8

CYAL50441196  
© Taite Éireann - Surveying

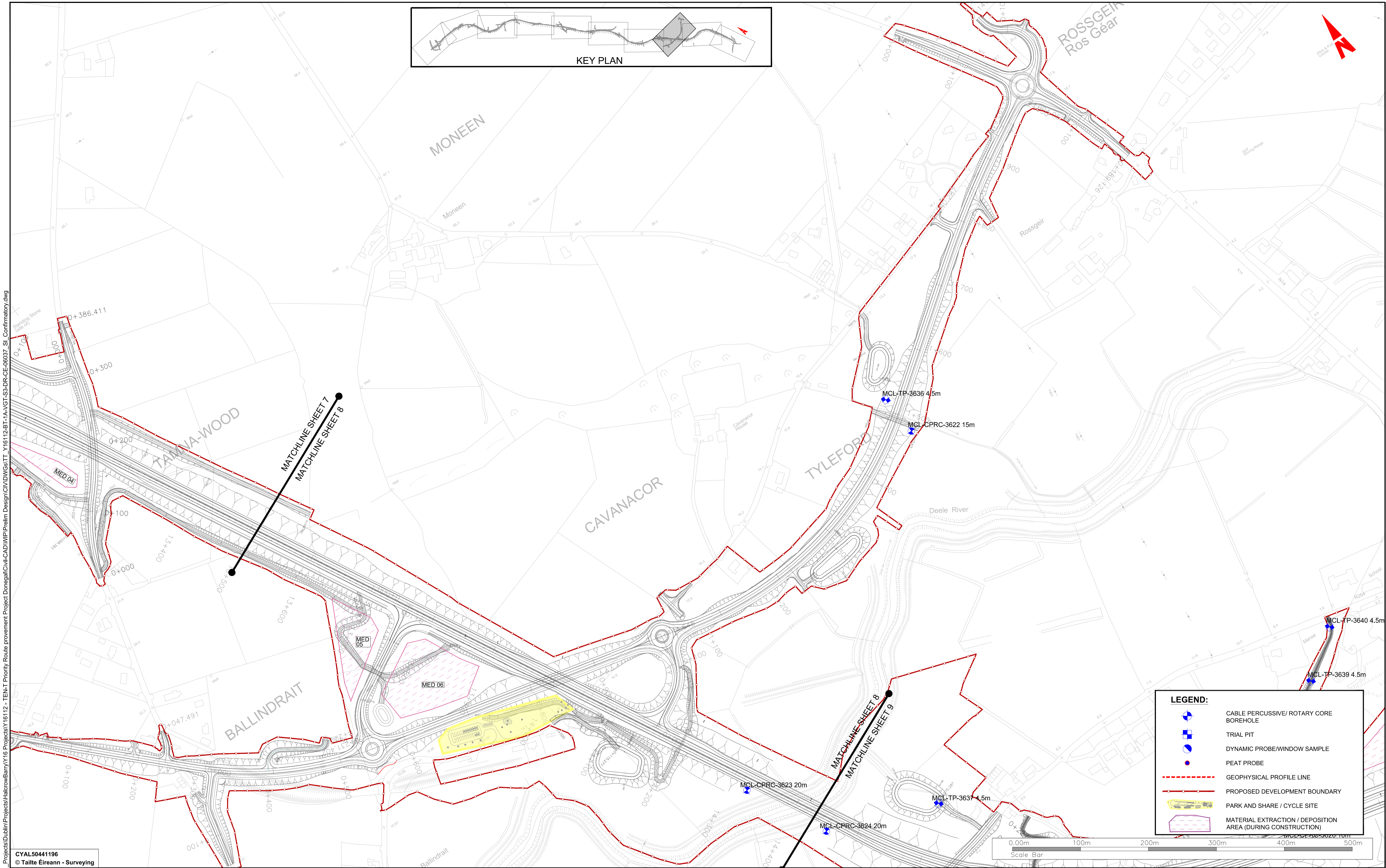
**LEGEND:**

- CABLE PERCUSSIVE/ ROTARY CORE BOREHOLE
- TRIAL PIT
- DYNAMIC PROBE/WINDOW SAMPLE
- PEAT PROBE
- GEOPHYSICAL PROFILE LINE
- PROPOSED DEVELOPMENT BOUNDARY
- PARK AND SHARE / CYCLE SITE
- MATERIAL EXTRACTION / DEPOSITION AREA (DURING CONSTRUCTION)

**Notes**  
DO NOT SCALE. Use figured dimensions only. All levels are referred to Ordnance Survey Datum, Mean Head.  
This drawing is the property of Donegal County Council. It is a confidential document and must not be copied, used, or its contents divulged without prior written consent. This document should not be relied on or used in circumstances other than those for which it was originally prepared. Barry Transportation accepts no responsibility for this document to any other party other than the party by whom it was commissioned.

Rev.	Date	Drawn	Description	Chk'd	Appr.
P01	10.12.25	MG	ISSUE FOR PLANNING	AR	DOH

Project Title: TEN-T PRIORITY ROUTE IMPROVEMENT PROJECT DONEGAL		Section 3 - N14 Manorcunningham to Lifford/Strabane/A5 Link	
Drawing Title: Ground Investigation Report (GIR)		Section 3 - Ground Investigation Plans - Confirmatory SI	
Designed: EL	Date: NOV 2025	EIAR Drawing Identifier:	Status: A3
Drawn: MG	Scale @ A1: 1:2500	EIAR Drawing 4.65	Rev: P01
Approved: DOH	@ A3: 1:5000	File Identifier:	
Checked: AR	Sheet: 7 OF 10	TT_Y16112-BT-1A-VGT-S3-DR-CE-06037	



\legis.racine.local\bu\_mens\UBB\0 - Projects\Dublin\Projects\Halcrow\Bary\16 - TEN-T Priority Route Improvement Project Donegal\Civil-CAD\WIP\PreIm Design\CIV\DWG\GtTT\_Y16112-BT-1A-VGT-S3-DR-CE-06037\_SI\_Confirmatory.dwg  
 CYAL50441196  
 © Talte Éireann - Surveying

**LEGEND:**

- CABLE PERCUSSIVE/ ROTARY CORE BOREHOLE
- TRIAL PIT
- DYNAMIC PROBE/WINDOW SAMPLE
- PEAT PROBE
- GEOPHYSICAL PROFILE LINE
- PROPOSED DEVELOPMENT BOUNDARY
- PARK AND SHARE / CYCLE SITE
- MATERIAL EXTRACTION / DEPOSITION AREA (DURING CONSTRUCTION)

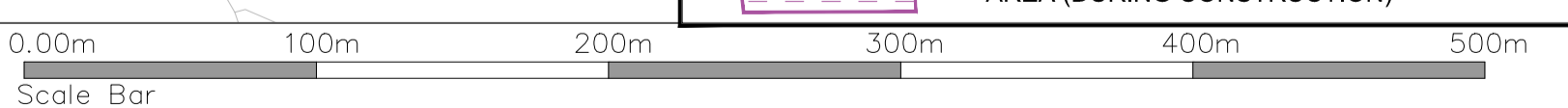
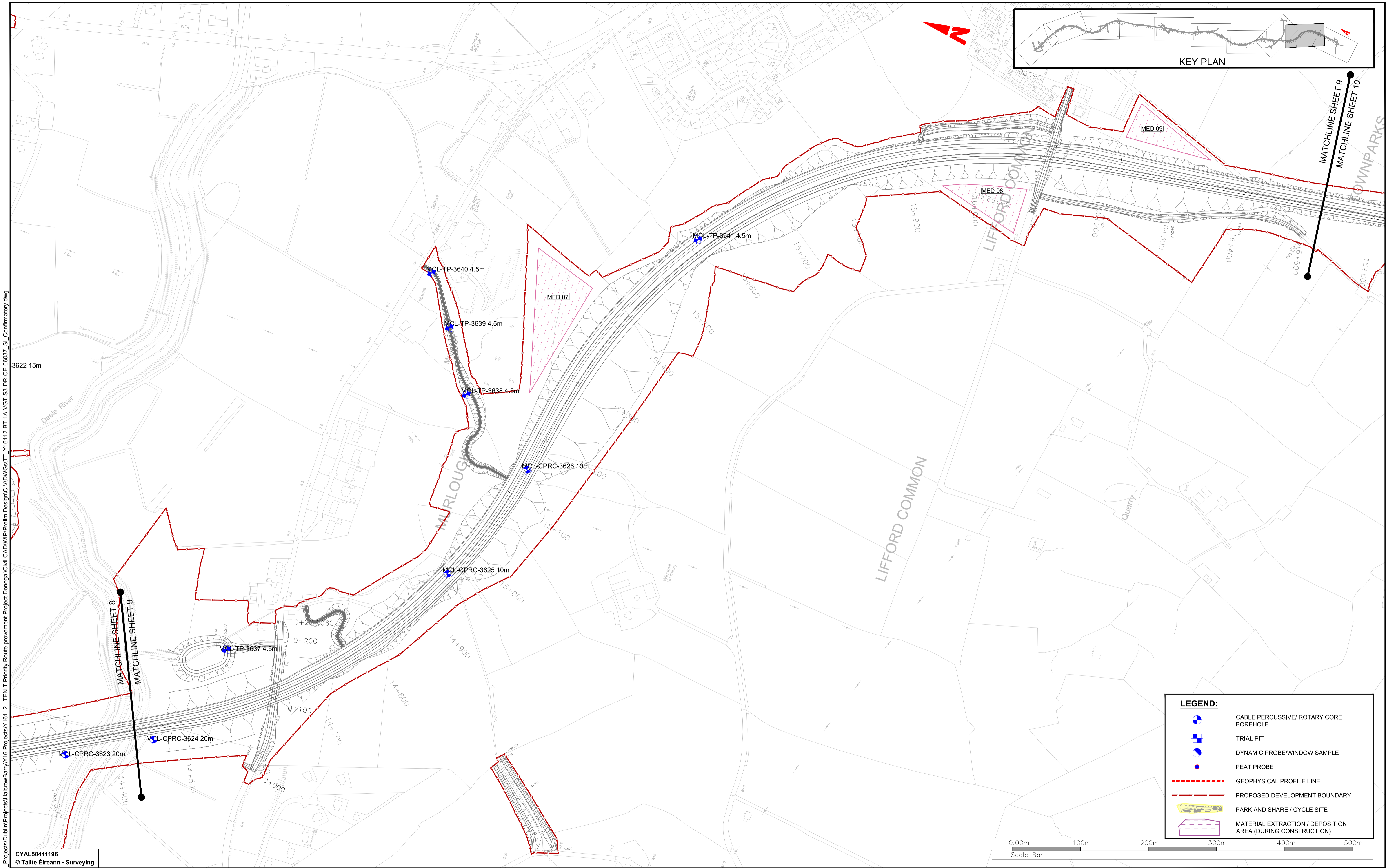


**Notes**  
 DO NOT SCALE. Use figured dimensions only. All levels are referred to Ordnance Survey Datum, Mean Head.  
 This drawing is the property of Donegal County Council. It is a confidential document and must not be copied, used, or its contents divulged without prior written consent. This document should not be relied on or used in circumstances other than those for which it was originally prepared. Barry Transportation accepts no responsibility for this document to any other party other than the party by whom it was commissioned.

Rev.	Date	Drawn	Description	Chk'd	Appr.
P01	10.12.25	MG	ISSUE FOR PLANNING	AR	DOH

**Project Title:** TEN-T PRIORITY ROUTE IMPROVEMENT PROJECT DONEGAL  
 Section 3 - N14 Manorcunningham to Lifford/Strabane/A5 Link  
**Drawing Title:** Ground Investigation Report (GIR)  
 Section 3 - Ground Investigation Plans - Confirmatory SI

Designed: EL	Date: NOV 2025	EIAR Drawing Identifier:	Status: A3
Drawn: MG	Scale @ A1: 1:2500	EIAR Drawing 4.65	Rev: P01
Approved: DOH	@ A3: 1:5000	File Identifier:	
Checked: AR	Sheet: 8 OF 10	TT_Y16112-BT-1A-VGT-S3-DR-CE-06037	



**LEGEND:**

- CABLE PERCUSSIVE/ ROTARY CORE BOREHOLE
- TRIAL PIT
- DYNAMIC PROBE/WINDOW SAMPLE
- PEAT PROBE
- GEOPHYSICAL PROFILE LINE
- PROPOSED DEVELOPMENT BOUNDARY
- PARK AND SHARE / CYCLE SITE
- MATERIAL EXTRACTION / DEPOSITION AREA (DURING CONSTRUCTION)

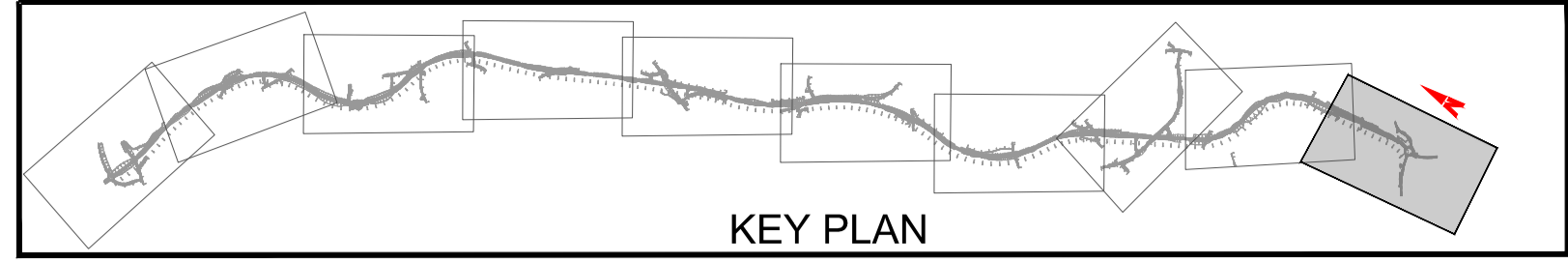
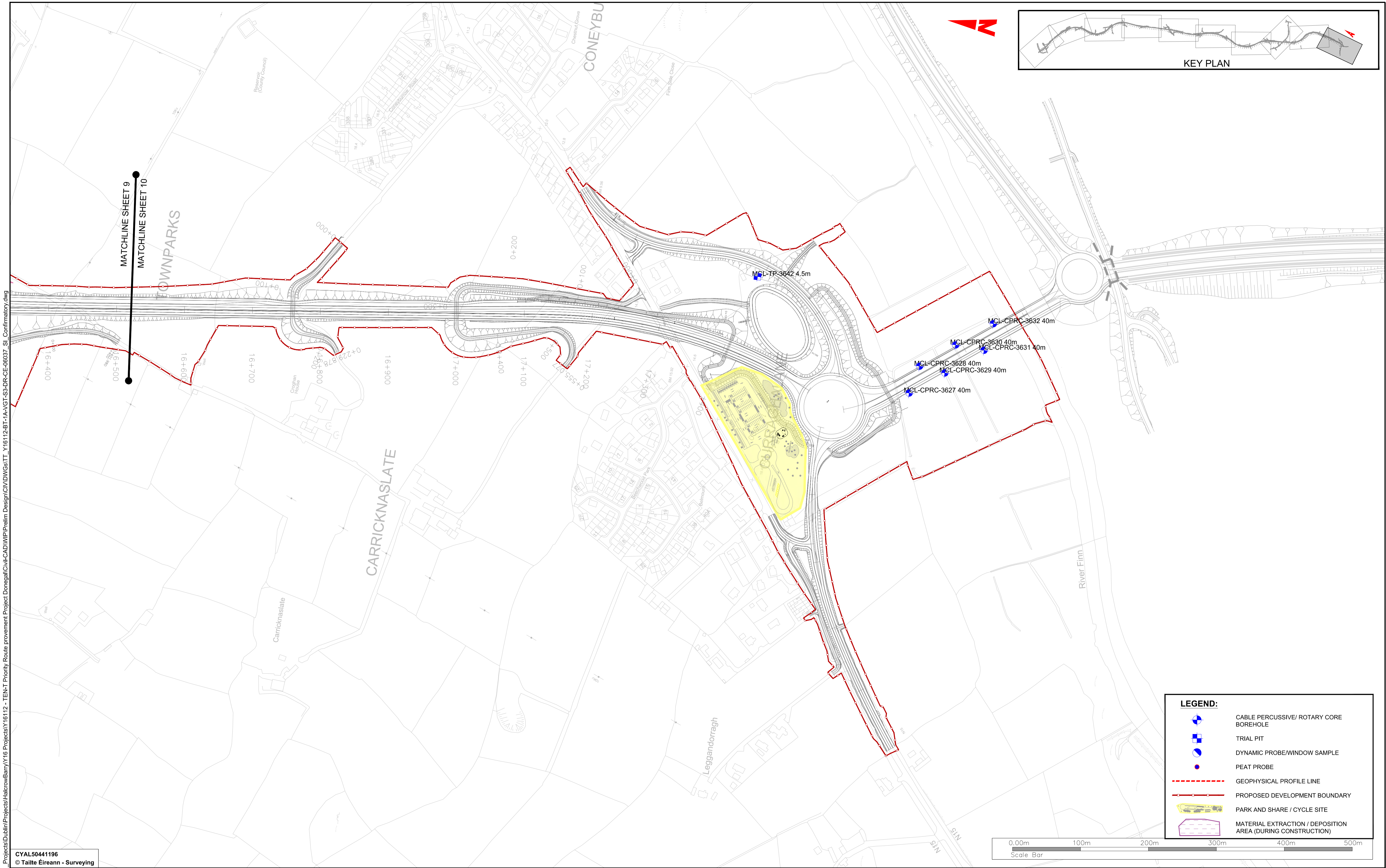
CYAL50441196  
© Talte Éireann - Surveying

**Notes**  
DO NOT SCALE. Use figured dimensions only. All levels are referred to Ordnance Survey Datum, Mean Head.  
This drawing is the property of Donegal County Council. It is a confidential document and must not be copied, used, or its contents divulged without prior written consent. This document should not be relied on or used in circumstances other than those for which it was originally prepared. Barry Transportation accepts no responsibility for this document to any other party other than the party by whom it was commissioned.

Rev.	Date	Drawn	Description	Chk'd	Appr.
P01	10.12.25	MG	ISSUE FOR PLANNING	AR	DOH

Project Title: TEN-T PRIORITY ROUTE IMPROVEMENT PROJECT DONEGAL Section 3 - N14 Manorcunningham to Lifford/Strabane/A5 Link		Status: A3	
Drawing Title: Ground Investigation Report (GIR) Section 3 - Ground Investigation Plans - Confirmatory SI		Rev: P01	
Designed: EL	Date: NOV 2025	EIAR Drawing Identifier: EIAR Drawing 4.65	
Drawn: MG	Scale @ A1:1:2500 @ A3:1:5000	File Identifier: TT_Y16112-BT-1A-VGT-S3-DR-CE-06037	
Approved: DOH	Sheet: 9 OF 10		
Checked: AR			


\\egis.racine.local\bu\_mens\LIB\0 - Projects\Dublin\Projects\Halcrow\Barry\16 Projects\Y16112 - TEN-T Priority Route Improvement Project Donegal\Civil\DWG\ITTT\_Y16112-BT-1A-VGT-S3-DR-CE-06037\_SI\_Confirmatory.dwg



MATCHLINE SHEET 9  
MATCHLINE SHEET 10

**LEGEND:**

- CABLE PERCUSSIVE/ ROTARY CORE BOREHOLE
- TRIAL PIT
- DYNAMIC PROBE/WINDOW SAMPLE
- FEAT PROBE
- GEOPHYSICAL PROFILE LINE
- PROPOSED DEVELOPMENT BOUNDARY
- PARK AND SHARE / CYCLE SITE
- MATERIAL EXTRACTION / DEPOSITION AREA (DURING CONSTRUCTION)



CYAL50441196  
© Taitte Éireann - Surveying

**Notes**  
DO NOT SCALE. Use figured dimensions only. All levels are referred to Ordnance Survey Datum, Mean Head.  
This drawing is the property of Donegal County Council. It is a confidential document and must not be copied, used, or its contents divulged without prior written consent. This document should not be relied on or used in circumstances other than those for which it was originally prepared. Barry Transportation accepts no responsibility for this document to any other party other than the party by whom it was commissioned.

Rev.	Date	Drawn	Description	Chk'd	Appr.
P01	10.12.25	MG	ISSUE FOR PLANNING	AR	DOH

Project Title: TEN-T PRIORITY ROUTE IMPROVEMENT PROJECT DONEGAL Section 3 - N14 Manor Cunningham to Lifford/Strabane/AS Link		Status: A3
Drawing Title: Ground Investigation Report (GIR) Section 3 - Ground Investigation Plans - Confirmatory SI		Rev: P01
Designed: EL	Date: NOV 2025	EIAR Drawing Identifier:
Drawn: MG	Scale @ A1: 2500	EIAR Drawing 4.65
Approved: DOH	@ A3: 1:5000	File Identifier:
Checked: AR	Sheet: 10 OF 10	TT_Y16112-BT-1A-VGT-S3-DR-CE-06037

Legis.racine.localbu\_mens\BIB\0\_P\Projects\Donegal\Projects\Halcrow\Y16\Projects\Y16112-BT-1A-VGT-S3-DR-CE-06037\_SI\_Confirmatory.dwg