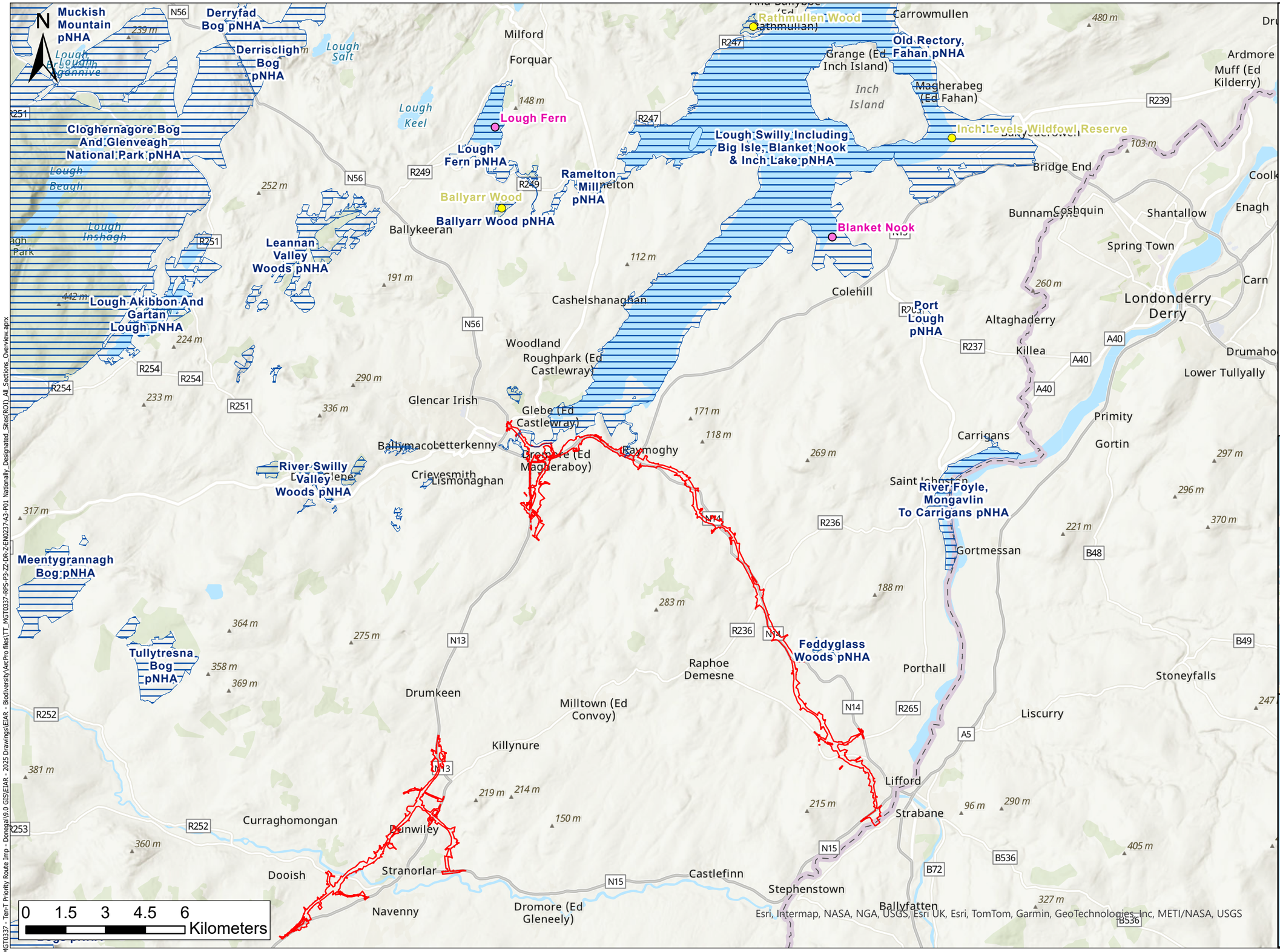

LEGEND

- PROPOSED DEVELOPMENT BOUNDARY
- NATURE RESERVES - DONEGAL
- WILDFOWL SANCTUARY
- NATURAL HERITAGE AREAS (NHA)
- PROPOSED NATURAL HERITAGE AREAS (PNHA)

Data Sources:
National Parks and Wildlife Service (NPWS)

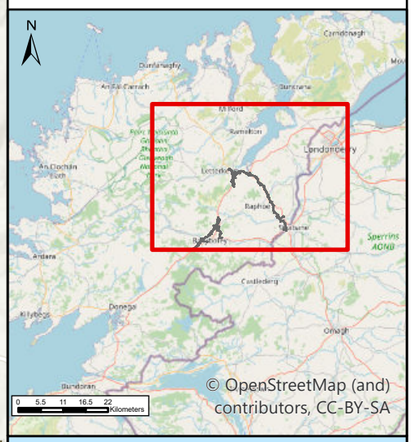

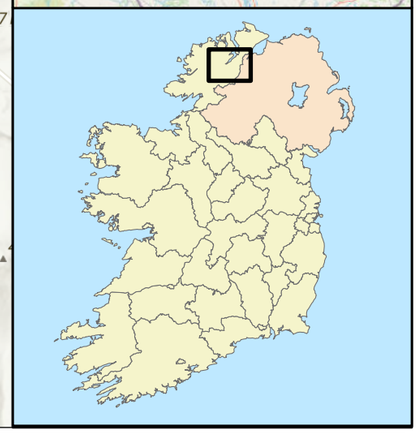

Bonneagar Iompair Éireann
Transport Infrastructure Ireland

Co-financed by the Connecting Europe Facility of the European Union

Rialtas na hÉireann Government of Ireland
Tionscadal Éireann Project Ireland 2040

Donegal NRO
Oifig Boithrín Náisiúnta Dhún na nGall

Comhairle Contae Dhún na nGall
Donegal County Council

rps BARRY TRANSPORTATION

NOTES

DO NOT SCALE, use figured dimensions only.

All levels are referred to Ordnance Survey Datum, Malin Head.
This drawing is the property of the Donegal County Council. It is a confidential document and must not be copied, used, or its contents divulged without prior written consent. This document should not be relied on or used in circumstances other than those for which it was originally prepared. RPS / Barry Transportation accepts no responsibility for this document to any other party other than the party by whom it was commissioned.

Rev.	Date	Drawn	Description	Chk'd	Appr.
P01	20/11/25	NC	ISSUE FOR PLANNING	RR	GMcE

Project Title: TEN-T Priority Route Improvement Project, Donegal

Drawing Title: Nationally Designated Sites (Irl) – Overview

Designed: N/A	Date: 20/11/2025	EIAR Drawing Identifier:	Status:
Drawn: NC	Scale @ A1: N/A	EIAR Drawing 9A.06	A3
Approved: GMcE	@ A3:1:140,000	File Identifier:	Rev:
Checked: RR	Sheet:01of 01	TT_MGT0337-RPS-P3-ZZ-DR-Z-EN0237	P01

\\galw-btp-f01\Work_Transport\MGT0337 - Ten-T Priority Route Imp - Donegal\9.0 GIS\EIAR - 2025 Drawings\EIAR - Biodiversity\ArcPro files\TT_MGT0337-RPS-P3-ZZ-DR-Z-EN0237-A3-P01_Nationally_Designated_Sites(RO1)_All_Sections_Overview.aprx

©Ordnance Survey Ireland. All rights reserved. License number CYAL50441196 ©Tailte Éireann – Surveying