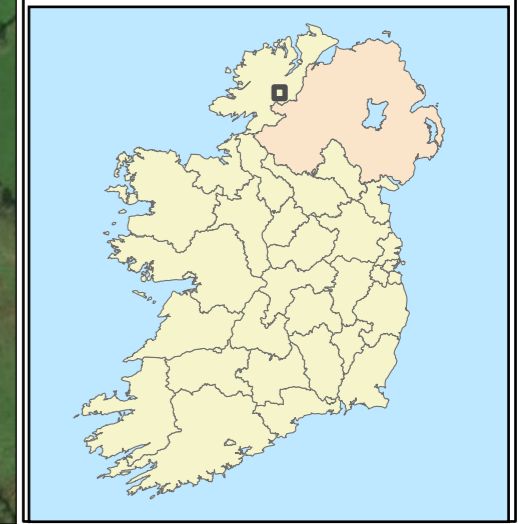
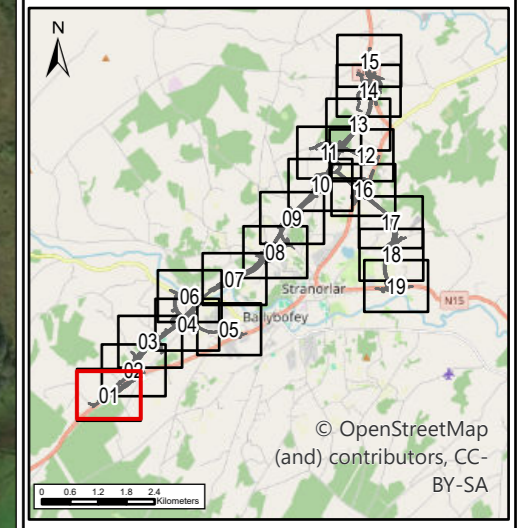



- LEGEND**
- PROPOSED ROAD DEVELOPMENT
  - ▭ PROPOSED DEVELOPMENT BOUNDARY
- HABITAT**
- BL3 - BUILDINGS AND ARTIFICIAL SURFACES
  - ▨ BL3/GA2 - BUILDINGS AND ARTIFICIAL SURFACES / AMENITY GRASSLAND (IMPROVED)
  - ▨ ED2/ED3 - SPOIL AND BARE GROUND / RECOLONISING BARE GROUND
  - GA1 - IMPROVED AGRICULTURAL GRASSLAND
  - ▨ GS2/GS4 - DRY MEADOWS AND GRASSY VERGES / WET GRASSLAND
  - WD1 - (MIXED) BROADLEAVED WOODLAND
  - GS4 - WET GRASSLAND
  - ▨ GS4/WS1 - WET GRASSLAND / SCRUB
  - WD4 - CONIFER PLANTATION
  - WS1 - SCRUB
  - FW1 - ERODING/UPLAND RIVERS
  - FW4 - DRAINAGE DITCHES
  - WL1 - HEDGEROWS
  - WL1/ FW4 - HEDGEROWS / DRAINAGE DITCHES
  - WL2 - TREELINES

**Data Sources:**  
Site Survey



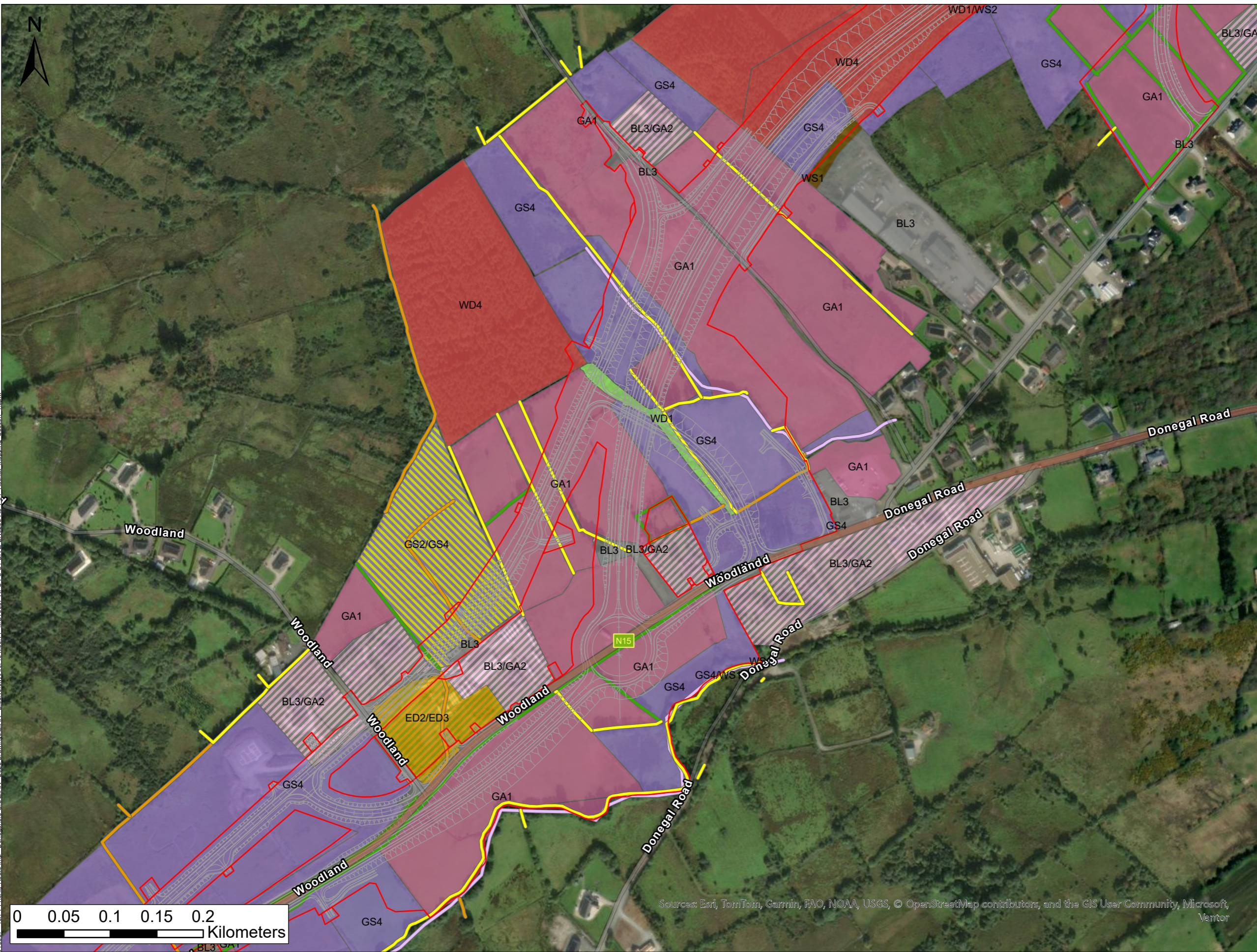
Sources: Esri, TomTom, Garmin, FAO, NOAA, USGS, © OpenStreetMap contributors, and the GIS User Community, Microsoft, Vantor



**NOTES**  
DO NOT SCALE, use figured dimensions only.  
All levels are referred to Ordnance Survey Datum, Malin Head.  
This drawing is the property of the Donegal County Council. It is a confidential document and must not be copied, used, or its contents divulged without prior written consent. This document should not be relied on or used in circumstances other than those for which it was originally prepared. RPS / Barry Transportation accepts no responsibility for this document to any other party other than the party by whom it was commissioned.

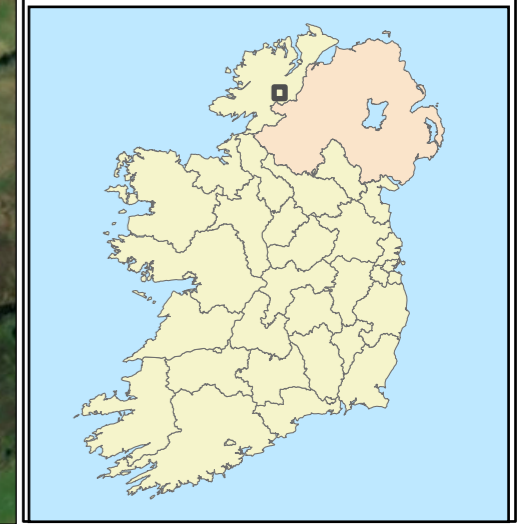
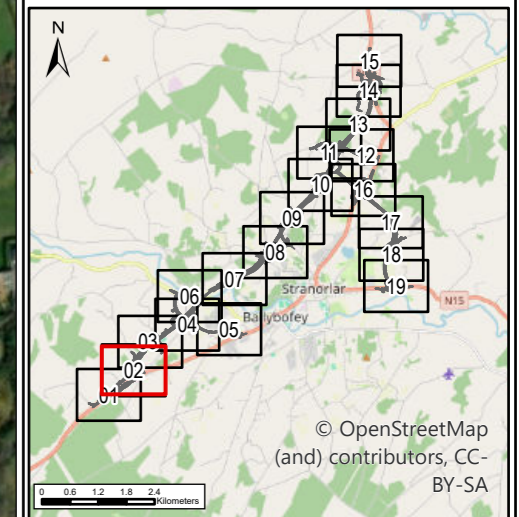
Rev.	Date	Drawn	Description	Chk'd	Appr.
P01	19/02/26	AK	ISSUE FOR PLANNING	MS	GMCE

Project Title: TEN-T Priority Route Improvement Project, Donegal Section 1 - N15/N13 Ballybofey / Stranorlar Urban Region			
Drawing Title: Habitat Mapping – Section 1			
Designed: N/A	Date: 19/02/2026	EIAR Drawing Identifier:	Status:
Drawn: AK	Scale @ A1: N/A	EIAR Drawing 9A.10	A3
Approved: GMCE	@ A3: 1:4,000	File Identifier:	Rev:
Checked: MS	Sheet: 01 of 19	TT_MGT0337-RPS-P3-S1-DR-Z-EN0203	P01



- LEGEND**
- PROPOSED ROAD DEVELOPMENT
  - ▭ PROPOSED DEVELOPMENT BOUNDARY
- HABITAT**
- ▭ BL3 - BUILDINGS AND ARTIFICIAL SURFACES
  - ▨ BL3/GA2 - BUILDINGS AND ARTIFICIAL SURFACES / AMENITY GRASSLAND (IMPROVED)
  - ▨ ED2/ED3 - SPOIL AND BARE GROUND / RECOLONISING BARE GROUND
  - ▨ GA1 - IMPROVED AGRICULTURAL GRASSLAND
  - ▨ GS2/GS4 - DRY MEADOWS AND GRASSY VERGES / WET GRASSLAND
  - ▨ WD1 - (MIXED) BROADLEAVED WOODLAND
  - ▨ GS4 - WET GRASSLAND
  - ▨ GS4/WS1 - WET GRASSLAND / SCRUB
  - ▨ WD1/WS2 - MIXED BROADLEAVED/CONIFER WOODLAND / IMMATURE WOODLAND
  - ▨ WD4 - CONIFER PLANTATION
  - ▨ WS1 - SCRUB
  - FW1 - ERODING/UPLAND RIVERS
  - FW4 - DRAINAGE DITCHES
  - WL1 - HEDGEROWS
  - WL1/ FW4 - HEDGEROWS / DRAINAGE DITCHES
  - WL2 - TREELINES

**Data Sources:**  
Site Survey

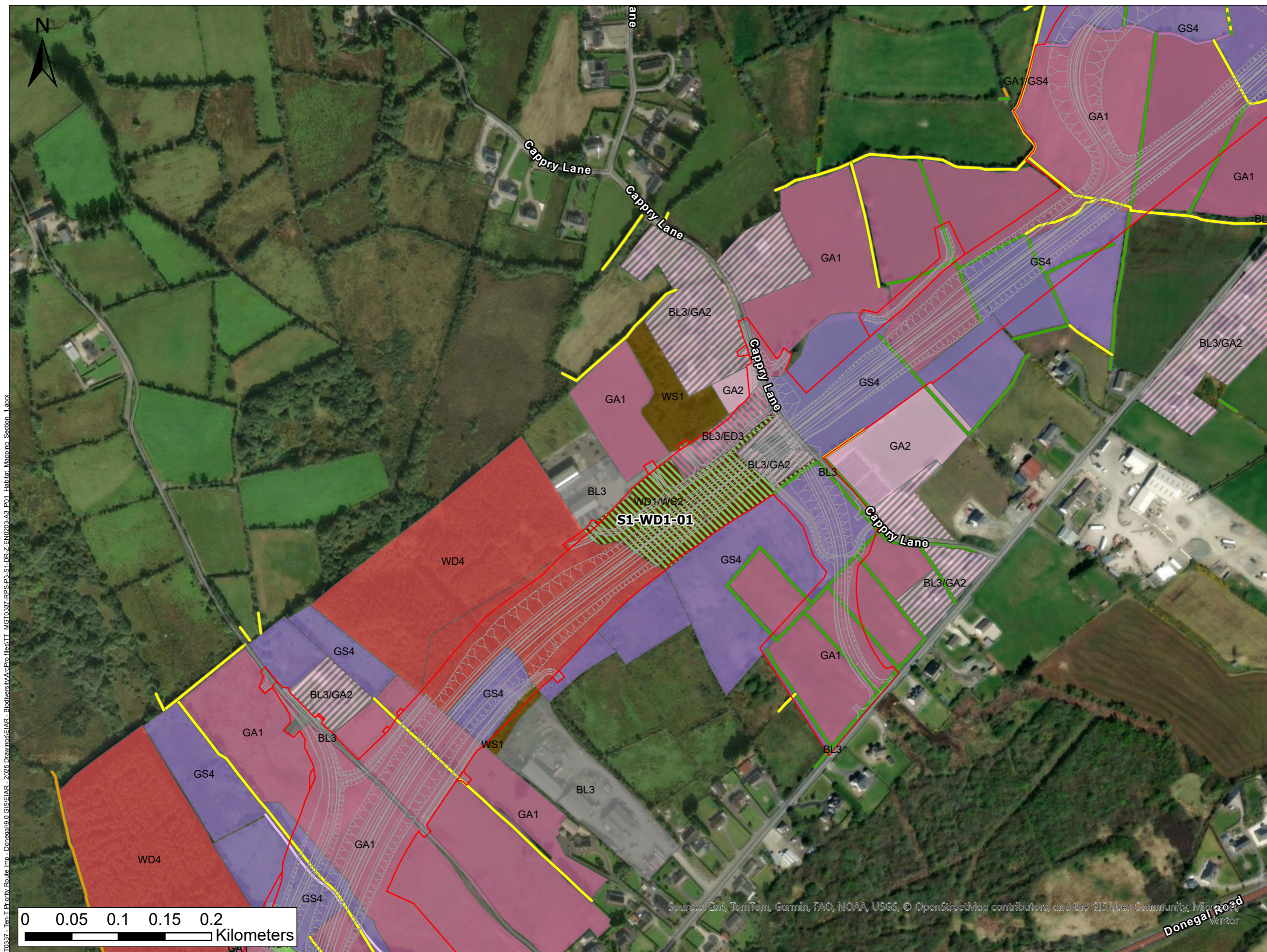


Sources: Esri, TomTom, Garmin, FAO, NOAA, USGS, © OpenStreetMap contributors, and the GIS User Community, Microsoft, Vantor

**NOTES**  
DO NOT SCALE, use figured dimensions only.  
All levels are referred to Ordnance Survey Datum, Malin Head.  
This drawing is the property of the Donegal County Council. It is a confidential document and must not be copied, used, or its contents divulged without prior written consent. This document should not be relied on or used in circumstances other than those for which it was originally prepared. RPS / Barry Transportation accepts no responsibility for this document to any other party other than the party by whom it was commissioned.

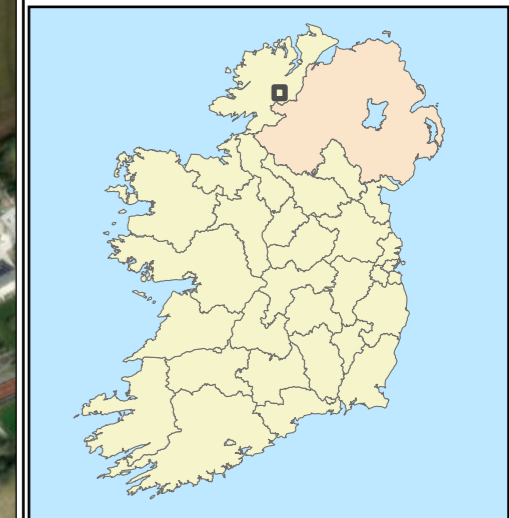
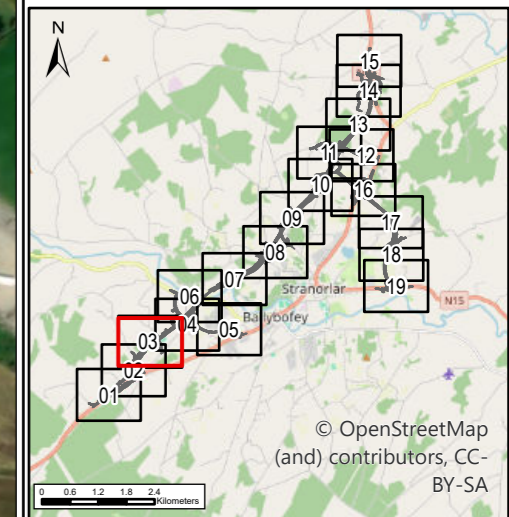
Rev.	Date	Drawn	Description	Chk'd	Appr.
P01	19/02/26	AK	ISSUE FOR PLANNING	MS	GMcE

Project Title: TEN-T Priority Route Improvement Project, Donegal Section 1 - N15/N13 Ballybofey / Stranorlar Urban Region	
Drawing Title: Habitat Mapping – Section 1	
Designed: N/A	Date: 19/02/2026
Drawn: AK	Scale @ A1: N/A
Approved: GMcE	@ A3: 1:4,000
Checked: MS	Sheet: 02 of 19
EIAR Drawing Identifier: EIAR Drawing 9A.10	Status: A3
File Identifier: TT_MGT0337-RPS-P3-S1-DR-Z-EN0203	Rev: P01



- LEGEND**
- PROPOSED ROAD DEVELOPMENT
  - PROPOSED DEVELOPMENT BOUNDARY
- HABITAT**
- BC3/ED3 - BUILDINGS AND ARTIFICIAL SURFACES / RECOLONISING BARE GROUND
  - BL3 - BUILDINGS AND ARTIFICIAL SURFACES
  - BL3/GA2 - BUILDINGS AND ARTIFICIAL SURFACES / AMENITY GRASSLAND (IMPROVED)
  - GA1 - IMPROVED AGRICULTURAL GRASSLAND
  - GA1/GS4 IMPROVED AGRICULTURAL GRASSLAND / WET GRASSLAND
  - GA2 - AMENITY GRASSLAND (IMPROVED)
  - WD1 - (MIXED) BROADLEAVED WOODLAND
  - GS4 - WET GRASSLAND
  - WD1/WS2 - MIXED BROADLEAVED/CONIFER WOODLAND / IMMATURE WOODLAND
  - WD4 - CONIFER PLANTATION
  - WS1 - SCRUB
  - BL1 - STONE WALLS AND OTHER STONEMWORK
  - FW1 - ERODING/UPLAND RIVERS
  - FW4 - DRAINAGE DITCHES
  - WL1 - HEDGEROWS
  - WL1/WL2 - HEDGEROWS / TREELINES
  - WL2 - TREELINES

**Data Sources:**  
Site Survey



\\vaib-bp-001\work\Transport\TT\Donegal\19.0.GIS\EIAR - 2025 Drawings\EIAR - Biodiversity\MapFiles\TT\_MGT0337-RPS-P3-S1-DR-Z-EN0203-A3\_P01\_Habitat\_Mapping\_Section\_1.aprx  
 Sources: Esri, TomTom, Garmin, FAO, NOAA, USGS, © OpenStreetMap contributors, and the GIS User Community, Microsoft

TII  
 Bonneagar Iompair Éireann  
 Transport Infrastructure Ireland  
 Co-financed by the Connecting Europe Facility of the European Union

Rialtas na hÉireann  
 Government of Ireland  
 Tionscadal Éireann  
 Project Ireland  
 2020

Donegal  
 NRU  
 Oifis Bheithne Naíonra  
 Dhún na nGall

Comhairle Contae  
 Dhún na nGall  
 Donegal County Council

RPS BARRY  
 TRANSPORTATION

**NOTES**

DO NOT SCALE, use figured dimensions only.

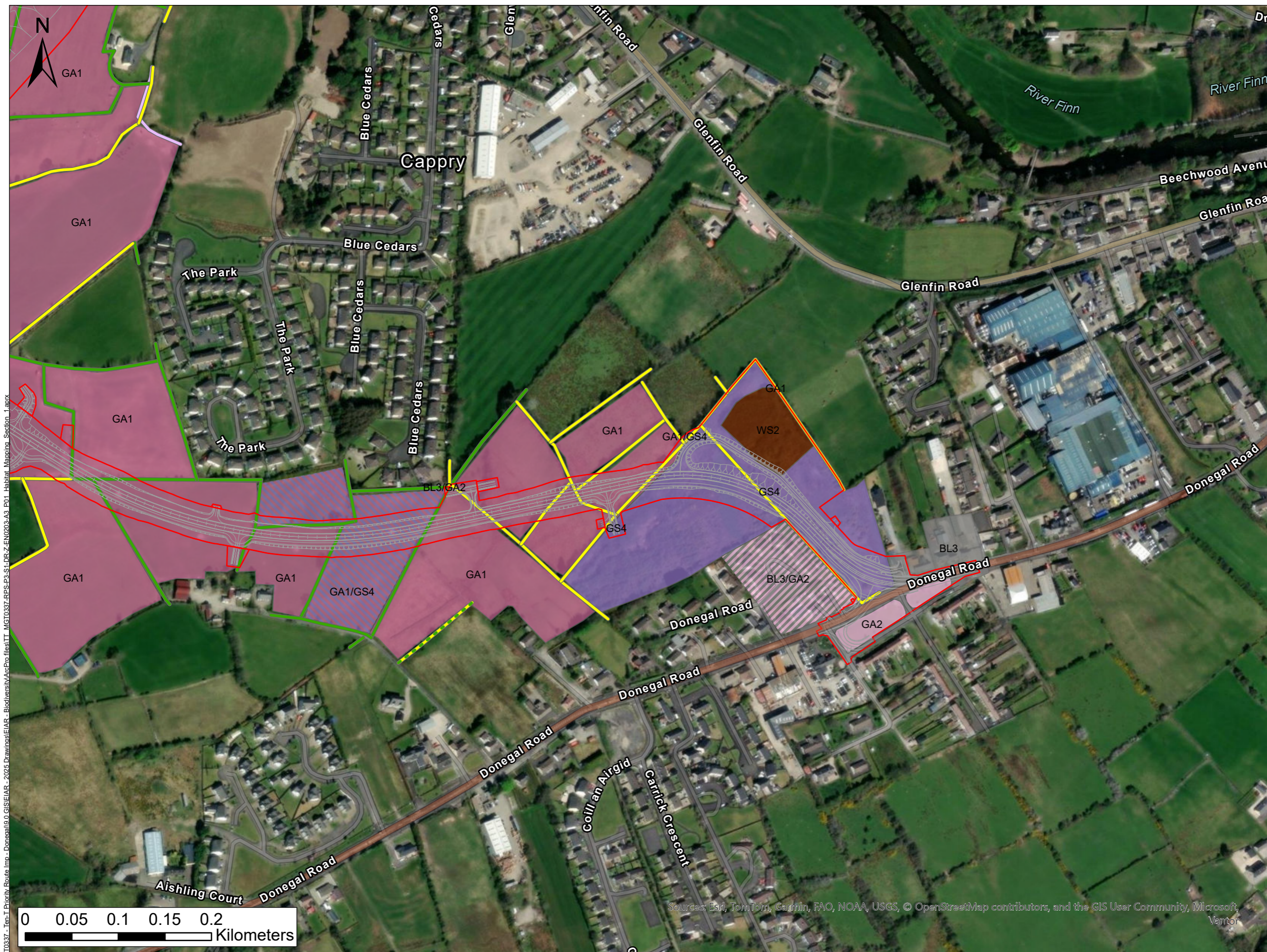
All levels are referred to Ordnance Survey Datum, Malin Head.

This drawing is the property of the Donegal County Council. It is a confidential document and must not be copied, used, or its contents divulged without prior written consent. This document should not be relied on or used in circumstances other than those for which it was originally prepared. RPS / Barry Transportation accepts no responsibility for this document to any other party other than the party by whom it was commissioned.

Rev.	Date	Drawn	Description	Chk'd	Appr.
P01	19/02/26	AK	ISSUE FOR PLANNING	MS	GMcE

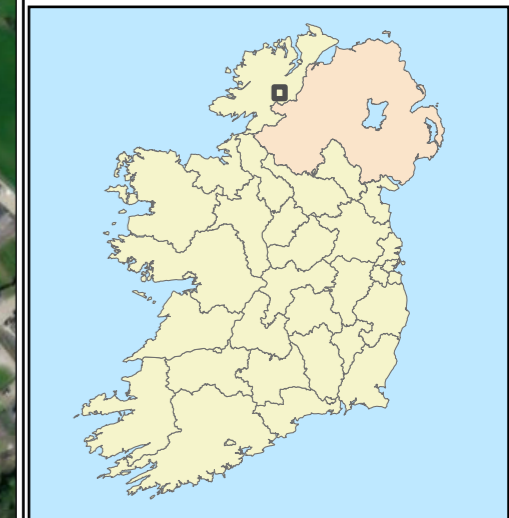
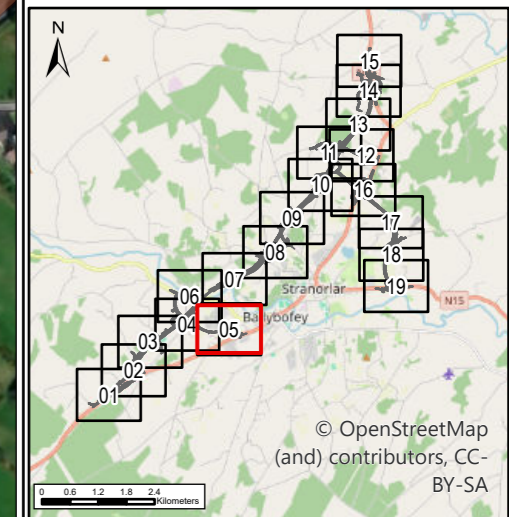
Project Title: TEN-T Priority Route Improvement Project, Donegal Section 1 - N15/N13 Ballybofey / Stranorlar Urban Region			
Drawing Title: Habitat Mapping – Section 1			
Designed: N/A	Date: 19/02/2026	EIAR Drawing Identifier:	Status:
Drawn: AK	Scale @ A1: N/A	EIAR Drawing 9A.10	A3
Approved: GMcE	@ A3: 1:4,000	File Identifier:	Rev:
Checked: MS	Sheet: 03 of 19	TT_MGT0337-RPS-P3-S1-DR-Z-EN0203	P01





- LEGEND**
- PROPOSED ROAD DEVELOPMENT
  - ▭ PROPOSED DEVELOPMENT BOUNDARY
- HABITAT**
- ▭ BL3 - BUILDINGS AND ARTIFICIAL SURFACES
  - ▨ BL3/GA2 - BUILDINGS AND ARTIFICIAL SURFACES / AMENITY GRASSLAND (IMPROVED)
  - ▭ GA1 - IMPROVED AGRICULTURAL GRASSLAND
  - ▨ GA1/GS4 IMPROVED AGRICULTURAL GRASSLAND / WET GRASSLAND
  - ▭ GA2 - AMENITY GRASSLAND (IMPROVED)
  - ▭ GS4 - WET GRASSLAND
  - ▭ WS2 - IMMATURE WOODLAND
  - ▭ FW1 - ERODING/UPLAND RIVERS
  - ▭ WL1 - HEDGEROWS
  - ▨ WL1/WL2 - HEDGEROWS / TREELINES
  - ▭ WL2 - TREELINES

**Data Sources:**  
Site Survey



\\vlp-bp-01\Work - Transport\TTI\Work - Donegal\19.0.GIS\EIAR - Biodiversity\MapFiles\TTI\_MGT0337-RPS-P3-S1-DR-Z-EN2023-A3\_P01\_Habitat\_Mapping\_Section\_1.aprx  
 Sources: Esri, TomTom, Garmin, FAO, NOAA, USGS, © OpenStreetMap contributors, and the GIS User Community, Microsoft, Vantor

**NOTES**

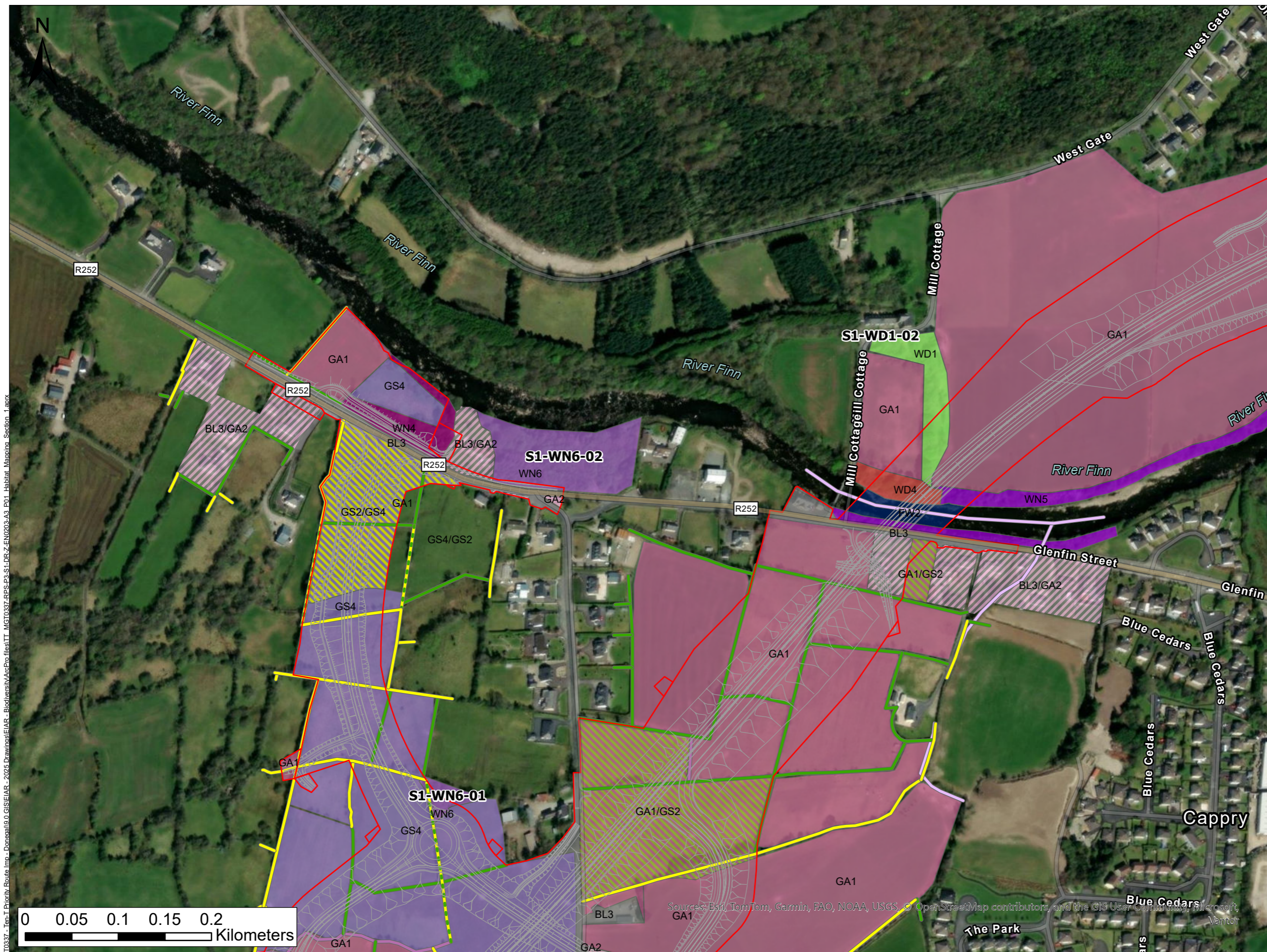
DO NOT SCALE, use figured dimensions only.

All levels are referred to Ordnance Survey Datum, Malin Head.

This drawing is the property of the Donegal County Council. It is a confidential document and must not be copied, used, or its contents divulged without prior written consent. This document should not be relied on or used in circumstances other than those for which it was originally prepared. RPS / Barry Transportation accepts no responsibility for this document to any other party other than the party by whom it was commissioned.


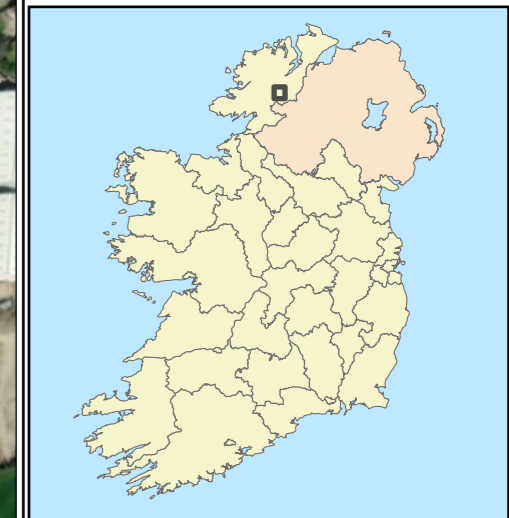
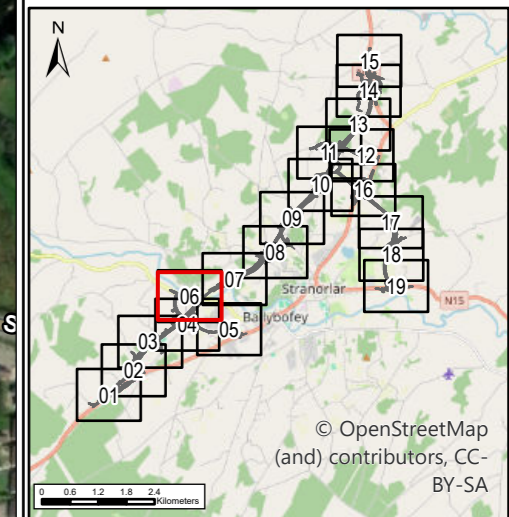
Rev.	Date	Drawn	Description	Chk'd	Appr.
P01	19/02/26	AK	ISSUE FOR PLANNING	MS	GMcE

Project Title: TEN-T Priority Route Improvement Project, Donegal Section 1 - N15/N13 Ballybofey / Stranorlar Urban Region			
Drawing Title: Habitat Mapping – Section 1			
Designed: N/A	Date: 19/02/2026	EIAR Drawing Identifier:	Status:
Drawn: AK	Scale @ A1: N/A	EIAR Drawing 9A.10	A3
Approved: GMcE	@ A3: 1:4,000	File Identifier:	Rev:
Checked: MS	Sheet: 05 of 19	TT_MGT0337-RPS-P3-S1-DR-Z-EN2023	P01



- LEGEND**
- PROPOSED ROAD DEVELOPMENT
  - PROPOSED DEVELOPMENT BOUNDARY
- HABITAT**
- BL3 - BUILDINGS AND ARTIFICIAL SURFACES
  - BL3/GA2 - BUILDINGS AND ARTIFICIAL SURFACES / AMENITY GRASSLAND (IMPROVED)
  - FW1 - ERODING/UPLAND RIVERS
  - GA1 - IMPROVED AGRICULTURAL GRASSLAND
  - GA1/GS2 - IMPROVED AGRICULTURAL GRASSLAND / DRY MEADOWS AND GRASSY VERGES
  - GA2 - AMENITY GRASSLAND (IMPROVED)
  - GS2/GS4 - DRY MEADOWS AND GRASSY VERGES / WET GRASSLAND
  - WD1 - (MIXED) BROADLEAVED WOODLAND
  - GS4 - WET GRASSLAND
  - WD4 - CONIFER PLANTATION
  - WN4 - WET PEDUNCULATE OAK-ASH WOODLAND
  - WN5 - RIPARIAN WOODLAND
  - WN6 - WET WILLOW-ALDER-ASH WOODLAND
  - BL1 - STONE WALLS AND OTHER STONEMWORK
  - FW1 - ERODING/UPLAND RIVERS
  - WL1 - HEDGEROWS
  - WL1/WL2 - HEDGEROWS / TREELINES
  - WL2 - TREELINES

**Data Sources:**  
Site Survey

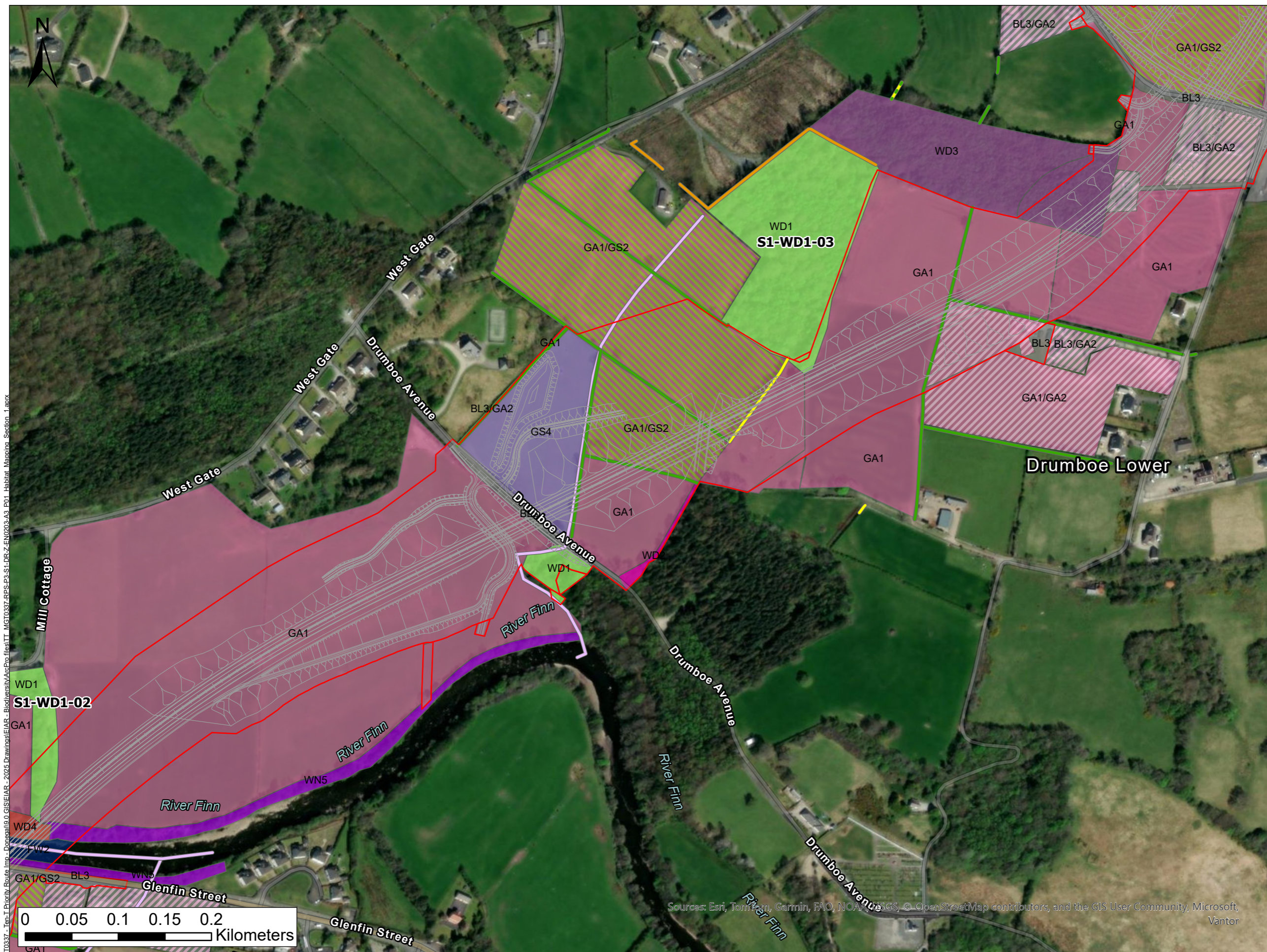


\\vaib-bp-001\Work - Transport\T0337 - Donegal\0.0 GIS\EIAR - 2025 Drawings\EIAR - Biodiversity\MapFiles\TT\_MGT0337-RPS-P3-S1-DR-Z-EN0203-A3\_P01\_Habitat\_Mapping\_Section\_1.aprx  
 © Ordnance Survey Ireland. All rights reserved. License number CYAL50441196 ©Taitte Eireann - Surveying

**NOTES**  
DO NOT SCALE, use figured dimensions only.  
All levels are referred to Ordnance Survey Datum, Malin Head.  
This drawing is the property of the Donegal County Council. It is a confidential document and must not be copied, used, or its contents divulged without prior written consent. This document should not be relied on or used in circumstances other than those for which it was originally prepared. RPS / Barry Transportation accepts no responsibility for this document to any other party other than the party by whom it was commissioned.

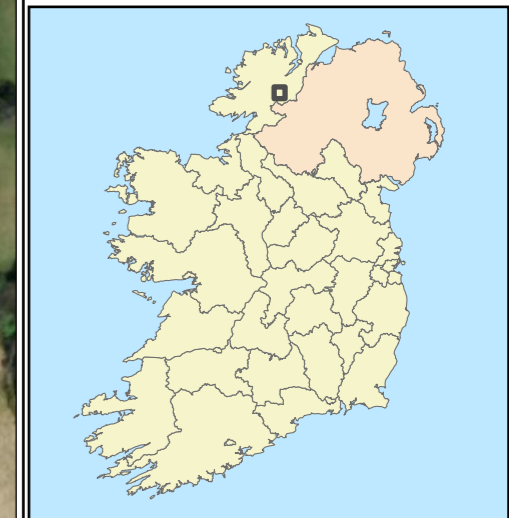
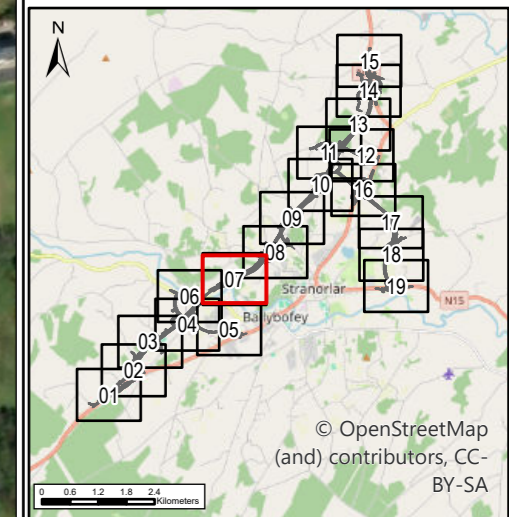
Rev.	Date	Drawn	Description	Chk'd	Appr.
P01	19/02/26	AK	ISSUE FOR PLANNING	MS	GMCE

Project Title: TEN-T Priority Route Improvement Project, Donegal Section 1 - N15/N13 Ballybofey / Stranorlar Urban Region			
Drawing Title: Habitat Mapping – Section 1			
Designed: N/A	Date: 19/02/2026	EIAR Drawing Identifier:	Status:
Drawn: AK	Scale @ A1: N/A	EIAR Drawing 9A.10	A3
Approved: GMCE	@ A3: 1:4,000	File Identifier:	Rev:
Checked: MS	Sheet: 06 of 19	TT_MGT0337-RPS-P3-S1-DR-Z-EN0203	P01




- LEGEND**
- PROPOSED ROAD DEVELOPMENT
  - PROPOSED DEVELOPMENT BOUNDARY
- HABITAT**
- BL3 - BUILDINGS AND ARTIFICIAL SURFACES
  - BL3/GA2 - BUILDINGS AND ARTIFICIAL SURFACES / AMENITY GRASSLAND (IMPROVED)
  - GA1/GA2 - IMPROVED AGRICULTURAL GRASSLAND / AMENITY GRASSLAND (IMPROVED)
  - FW1 - ERODING/UPLAND RIVERS
  - GA1 - IMPROVED AGRICULTURAL GRASSLAND
  - GA1/GS2 - IMPROVED AGRICULTURAL GRASSLAND / DRY MEADOWS AND GRASSY VERGES
  - WD1 - (MIXED) BROADLEAVED WOODLAND
  - GS4 - WET GRASSLAND
  - GS4/WS2
  - WD3 (MIXED) CONIFER WOODLAND
  - WD4 - CONIFER PLANTATION
  - WN5 - RIPARIAN WOODLAND
  - FW1 - ERODING/UPLAND RIVERS
  - FW4 - DRAINAGE DITCHES
  - WL1 - HEDGEROWS
  - WL1/WL2 - HEDGEROWS / TREELINES
  - WL2 - TREELINES

**Data Sources:**  
Site Survey



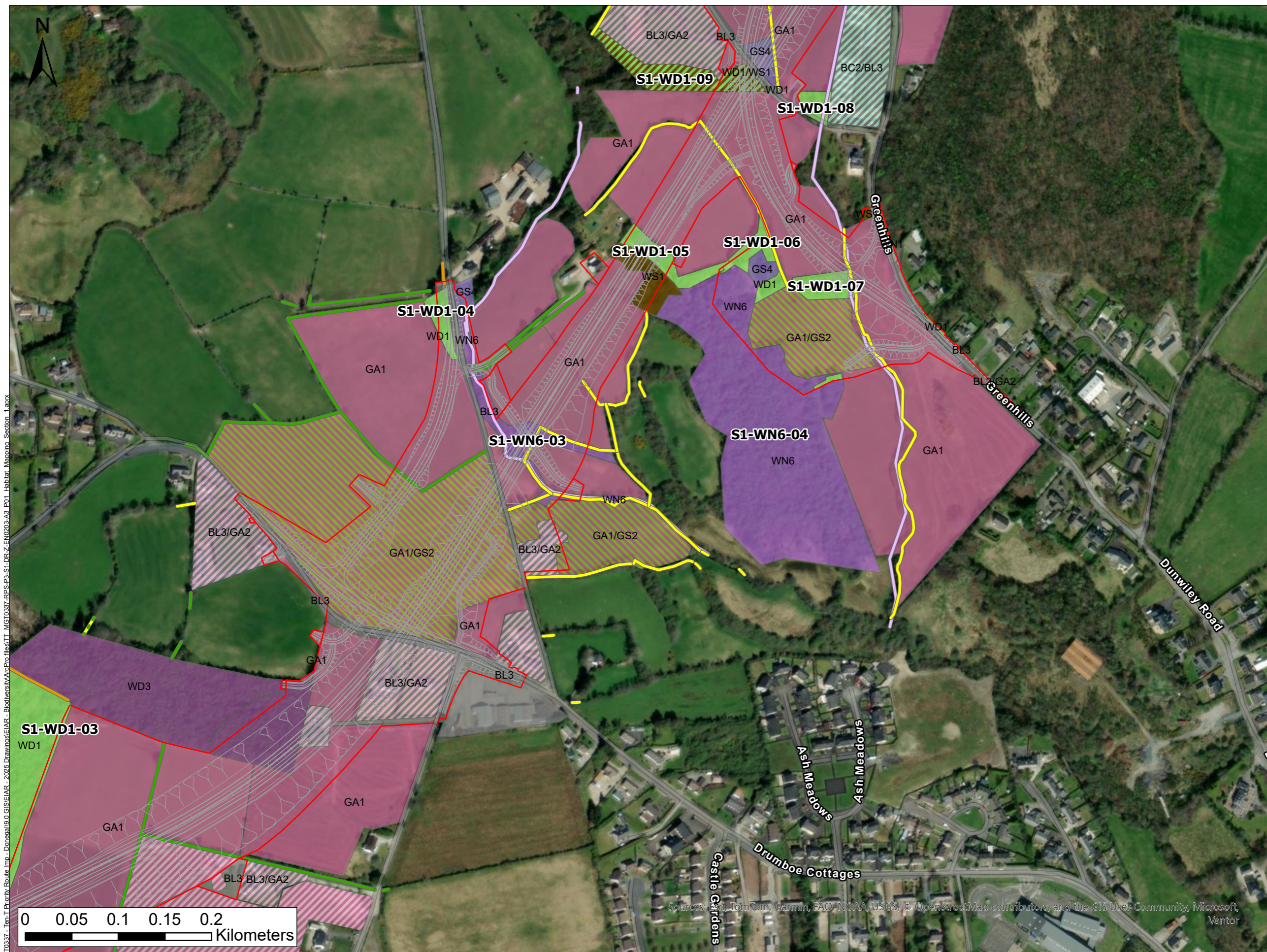
\\\wlp-bp-001\Work - Transport\T10337 - Ten-T Priority Route Imp - Donegal\19.0.GIS\EIAR - 2025 Drawings\EIAR - 2025 Drawings\Map\Habitat - Mapping - Section 1.aprx  
 Sources: Esri, TomTom, Garmin, FAO, NOAA, USGS, © OpenStreetMap contributors, and the GIS User Community, Microsoft, Vantor



**NOTES**  
DO NOT SCALE, use figured dimensions only.  
All levels are referred to Ordnance Survey Datum, Malin Head.  
This drawing is the property of the Donegal County Council. It is a confidential document and must not be copied, used, or its contents divulged without prior written consent. This document should not be relied on or used in circumstances other than those for which it was originally prepared. RPS / Barry Transportation accepts no responsibility for this document to any other party other than the party by whom it was commissioned.

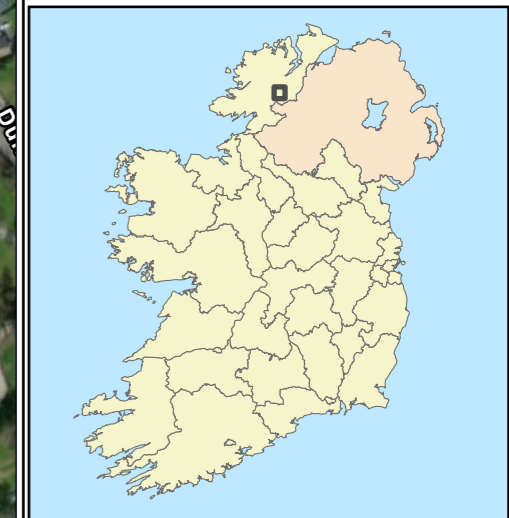
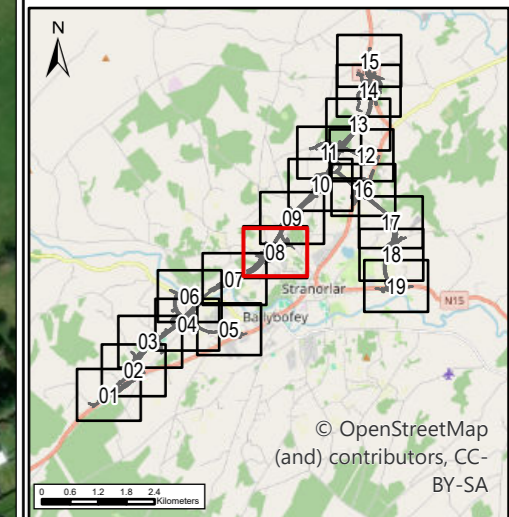
Rev.	Date	Drawn	Description	Chk'd	Appr.
P01	19/02/26	AK	ISSUE FOR PLANNING	MS	GMcE

Project Title: TEN-T Priority Route Improvement Project, Donegal Section 1 - N15/N13 Ballybofey / Stranorlar Urban Region	
Drawing Title: Habitat Mapping – Section 1	
Designed: N/A	Date: 19/02/2026
Drawn: AK	Scale @ A1: N/A
Approved: GMcE	@ A3: 1:4,000
Checked: MS	Sheet: 07 of 19
EIAR Drawing Identifier: EIAR Drawing 9A.10	Status: A3
File Identifier: TT_MGT0337-RPS-P3-S1-DR-Z-EN0203	Rev: P01



- LEGEND**
- PROPOSED ROAD DEVELOPMENT
  - PROPOSED DEVELOPMENT BOUNDARY
- HABITAT**
- BC2/BL3 - HORTICULTURAL LAND / TILLED LAND
  - BL3 - BUILDINGS AND ARTIFICIAL SURFACES
  - BL3/GA2 - BUILDINGS AND ARTIFICIAL SURFACES / AMENITY GRASSLAND (IMPROVED)
  - GA1/GA2 - IMPROVED AGRICULTURAL GRASSLAND / AMENITY GRASSLAND (IMPROVED)
  - GA1 - IMPROVED AGRICULTURAL GRASSLAND
  - GA1/GS2 - IMPROVED AGRICULTURAL GRASSLAND / DRY MEADOWS AND GRASSY VERGES
  - WD1 - (MIXED) BROADLEAVED WOODLAND
  - GS4 - WET GRASSLAND
  - WD2 - MIXED BROADLEAVED/CONIFER WOODLAND
  - WD3 (MIXED) CONIFER WOODLAND
  - WN1 - OAK-BIRCH-HOLLY WOODLAND
  - WN6 - WET WILLOW-ALDER-ASH WOODLAND
  - WS1 - SCRUB
  - FW1 - ERODING/UPLAND RIVERS
  - FW4 - DRAINAGE DITCHES
  - WL1 - HEDGEROWS
  - WL1/WL2 - HEDGEROWS / TREELINES
  - WL2 - TREELINES

**Data Sources:**  
Site Survey

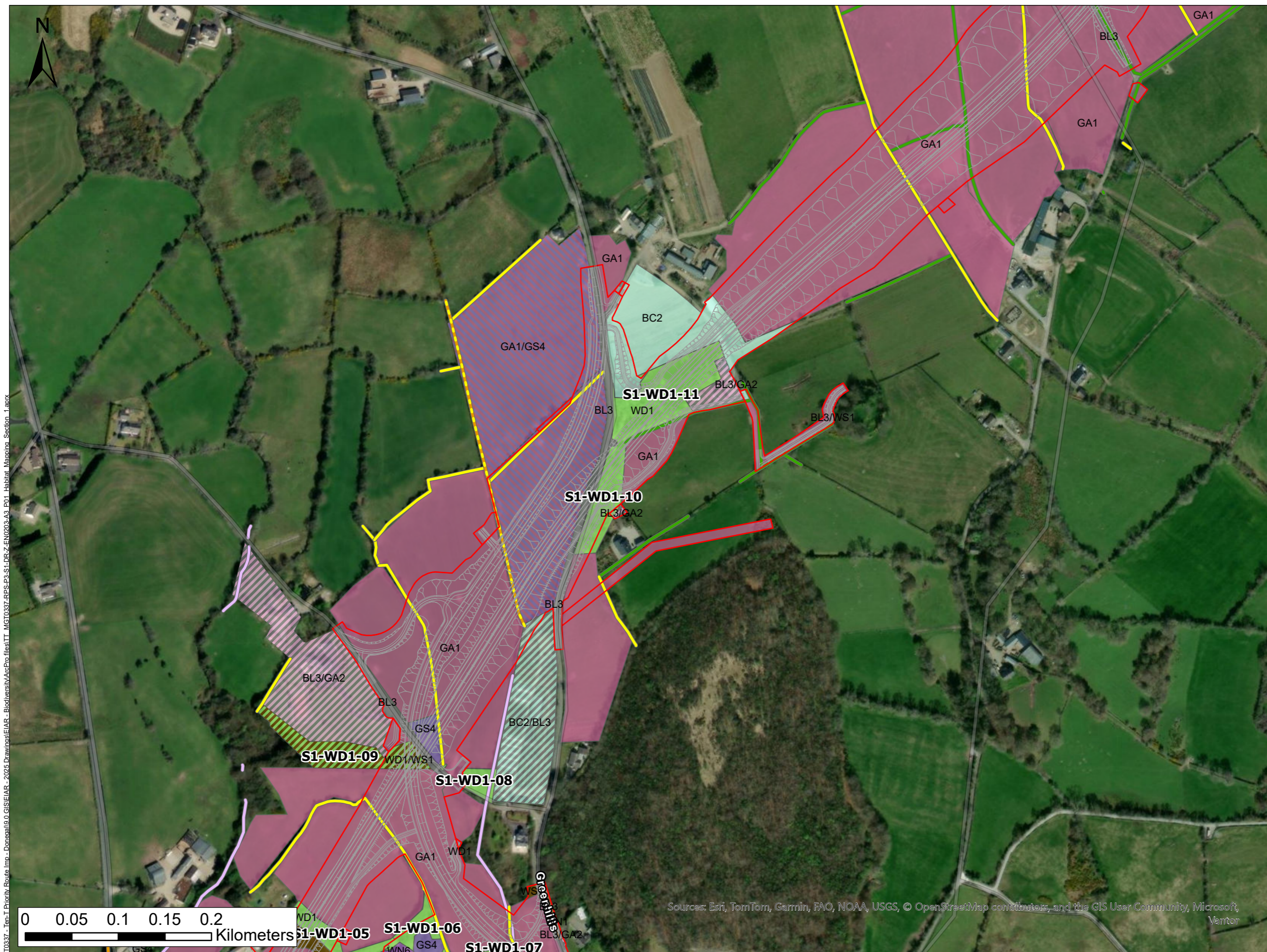


\\\wlp-bp-001\work - Transport\T10337 - Tech-T Priority Route Imp - Donegal\0.0 GIS\EIAR - 2025 Drawings\ArPro Files\TT\_MGT0337-RPS-P3-S1-DR-Z-EN0203-A3\_P01\_Habitat\_Mapping\_Section\_1.aprx  
 Sources: Esri, TomTom, Garmin, FAO, NOAA, USGS, © OpenStreetMap contributors, and the GIS User Community, Microsoft, Vantor

**NOTES**  
DO NOT SCALE, use figured dimensions only.  
All levels are referred to Ordnance Survey Datum, Malin Head.  
This drawing is the property of the Donegal County Council. It is a confidential document and must not be copied, used, or its contents divulged without prior written consent. This document should not be relied on or used in circumstances other than those for which it was originally prepared. RPS / Barry Transportation accepts no responsibility for this document to any other party other than the party by whom it was commissioned.

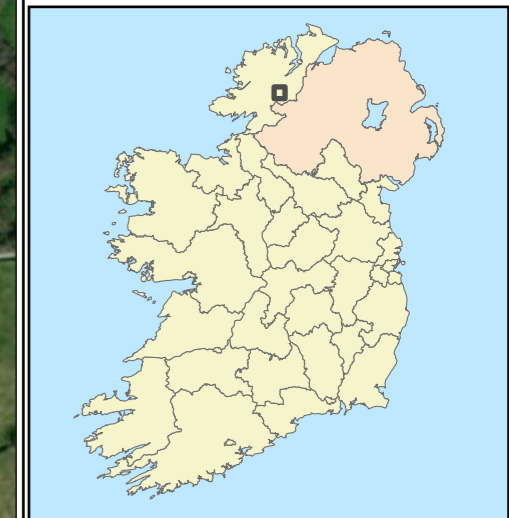
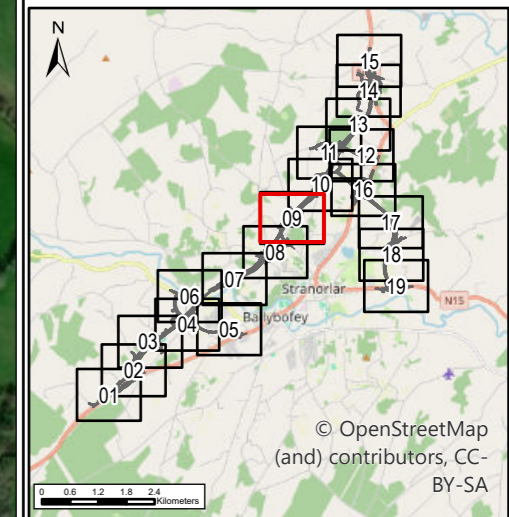
Rev.	Date	Drawn	Description	Chk'd	Appr.
P01	19/02/26	AK	ISSUE FOR PLANNING	MS	GMcE

Project Title: TEN-T Priority Route Improvement Project, Donegal Section 1 - N15/N13 Ballybofey / Stranorlar Urban Region			
Drawing Title: Habitat Mapping – Section 1			
Designed: N/A	Date: 19/02/2026	EIAR Drawing Identifier:	Status:
Drawn: AK	Scale @ A1: N/A	EIAR Drawing 9A.10	A3
Approved: GMcE	@ A3: 1:4,000	File Identifier:	Rev:
Checked: MS	Sheet: 08 of 19	TT_MGT0337-RPS-P3-S1-DR-Z-EN0203	P01



- LEGEND**
- PROPOSED ROAD DEVELOPMENT
  - ▭ PROPOSED DEVELOPMENT BOUNDARY
- HABITAT**
- ▭ BC2 - HORTICULTURAL LAND
  - ▭ BC2/BL3 - HORTICULTURAL LAND / TILLED LAND
  - ▭ BL3 - BUILDINGS AND ARTIFICIAL SURFACES
  - ▭ BL3/GA2 - BUILDINGS AND ARTIFICIAL SURFACES / AMENITY GRASSLAND (IMPROVED)
  - ▭ BL3/WS1 - BUILDINGS AND ARTIFICIAL SURFACES / SCRUB
  - ▭ GA1 - IMPROVED AGRICULTURAL GRASSLAND
  - ▭ GA1/GS4 IMPROVED AGRICULTURAL GRASSLAND / WET GRASSLAND
  - ▭ WD1 - (MIXED) BROADLEAVED WOODLAND
  - ▭ GS4 - WET GRASSLAND
  - ▭ WD2 - MIXED BROADLEAVED/CONIFER WOODLAND
  - ▭ WN1 - OAK-BIRCH-HOLLY WOODLAND
  - ▭ WN6 - WET WILLOW-ALDER-ASH WOODLAND
  - ▭ WS1 - SCRUB
  - ▭ FW1 - ERODING/UPLAND RIVERS
  - ▭ FW4 - DRAINAGE DITCHES
  - ▭ WL1 - HEDGEROWS
  - ▭ WL2 - TREELINES
  - ▭ WL2/ FW4 - TREELINES / DRAINAGE DITCHES

**Data Sources:**  
Site Survey

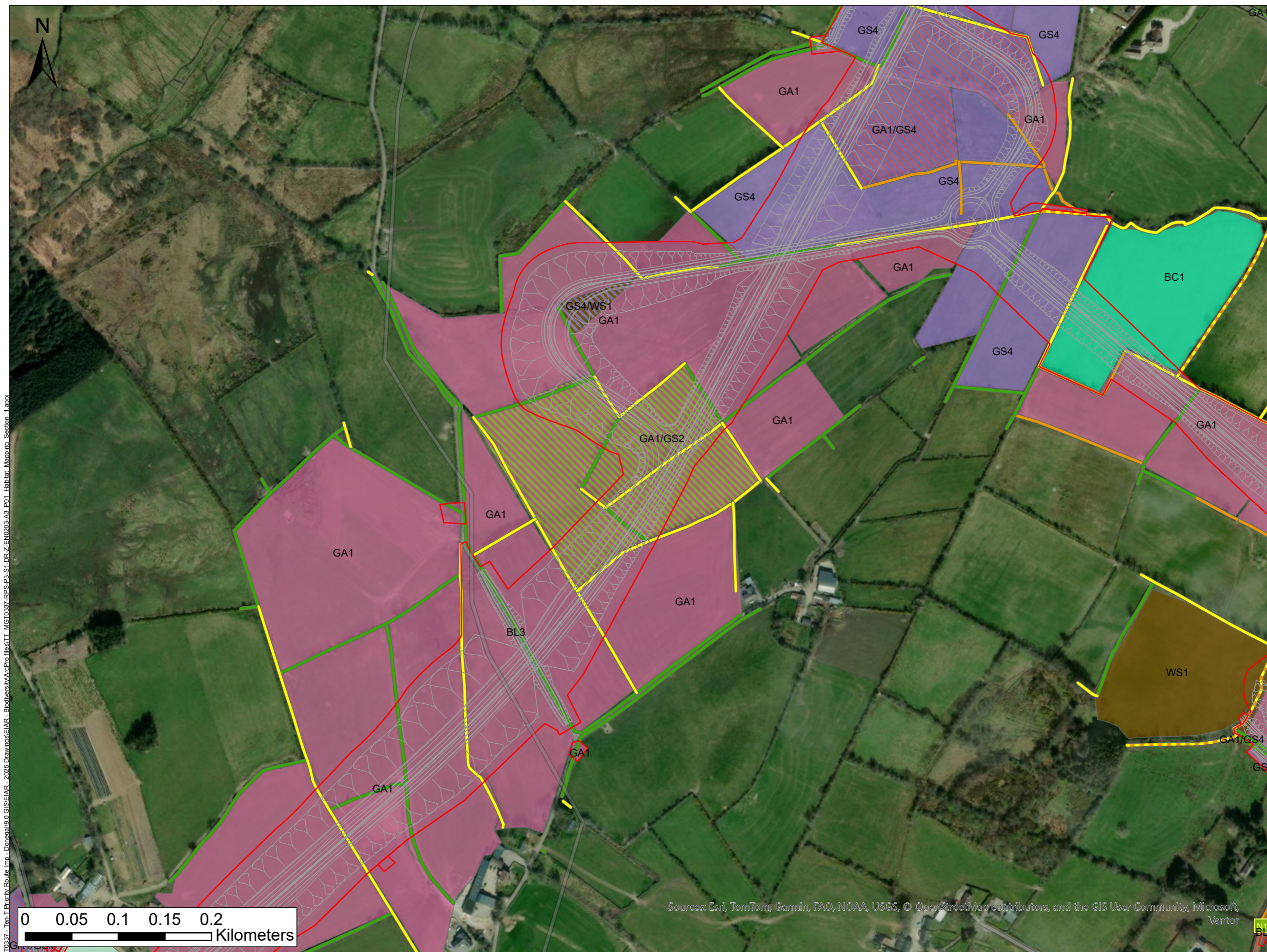


Sources: Esri, TomTom, Garmin, FAO, NOAA, USGS, © OpenStreetMap contributors, and the GIS User Community, Microsoft, Vantor

**NOTES**  
DO NOT SCALE, use figured dimensions only.  
All levels are referred to Ordnance Survey Datum, Malin Head.  
This drawing is the property of the Donegal County Council. It is a confidential document and must not be copied, used, or its contents divulged without prior written consent. This document should not be relied on or used in circumstances other than those for which it was originally prepared. RPS / Barry Transportation accepts no responsibility for this document to any other party other than the party by whom it was commissioned.

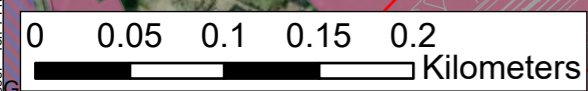
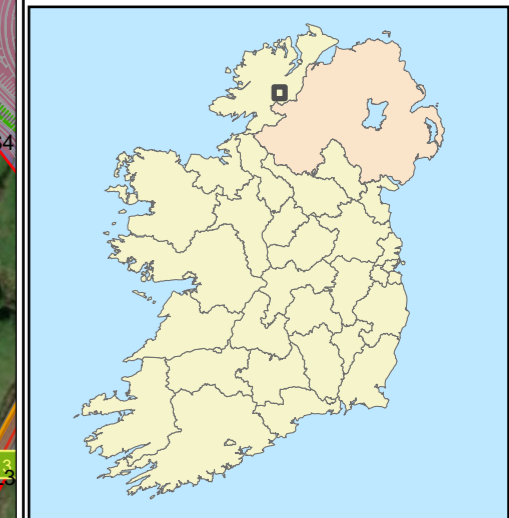
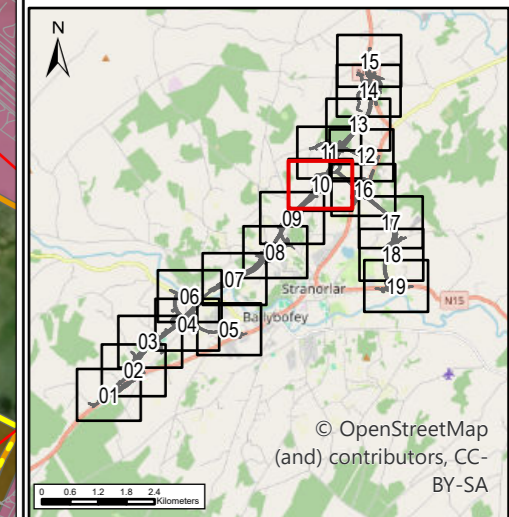
Rev.	Date	Drawn	Description	Chk'd	Appr.
P01	19/02/26	AK	ISSUE FOR PLANNING	MS	GMcE

Project Title: TEN-T Priority Route Improvement Project, Donegal Section 1 - N15/N13 Ballybofey / Stranorlar Urban Region			
Drawing Title: Habitat Mapping – Section 1			
Designed: N/A	Date: 19/02/2026	EIAR Drawing Identifier:	Status:
Drawn: AK	Scale @ A1: N/A	EIAR Drawing 9A.10	A3
Approved: GMcE	@ A3: 1:4,000	File Identifier:	Rev:
Checked: MS	Sheet: 09 of 19	TT_MGT0337-RPS-P3-S1-DR-Z-EN0203	P01



- LEGEND**
- PROPOSED ROAD DEVELOPMENT
  - ▭ PROPOSED DEVELOPMENT BOUNDARY
- HABITAT**
- ▭ BC1 - ARABLE CROPS
  - ▭ BC2 - HORTICULTURAL LAND
  - ▭ BL3 - BUILDINGS AND ARTIFICIAL SURFACES
  - ▭ GA1 - IMPROVED AGRICULTURAL GRASSLAND
  - ▭ GA1/GS2 - IMPROVED AGRICULTURAL GRASSLAND / DRY MEADOWS AND GRASSY VERGES
  - ▭ GA1/GS4 IMPROVED AGRICULTURAL GRASSLAND / WET GRASSLAND
  - ▭ GS4 - WET GRASSLAND
  - ▭ GS4/WS1 - WET GRASSLAND / SCRUB
  - ▭ WS1 - SCRUB
  - ▭ FW4 - DRAINAGE DITCHES
  - ▭ WL1 - HEDGEROWS
  - ▭ WL2 - TREELINES
  - ▭ WL2/ FW4 - TREELINES / DRAINAGE DITCHES

**Data Sources:**  
Site Survey

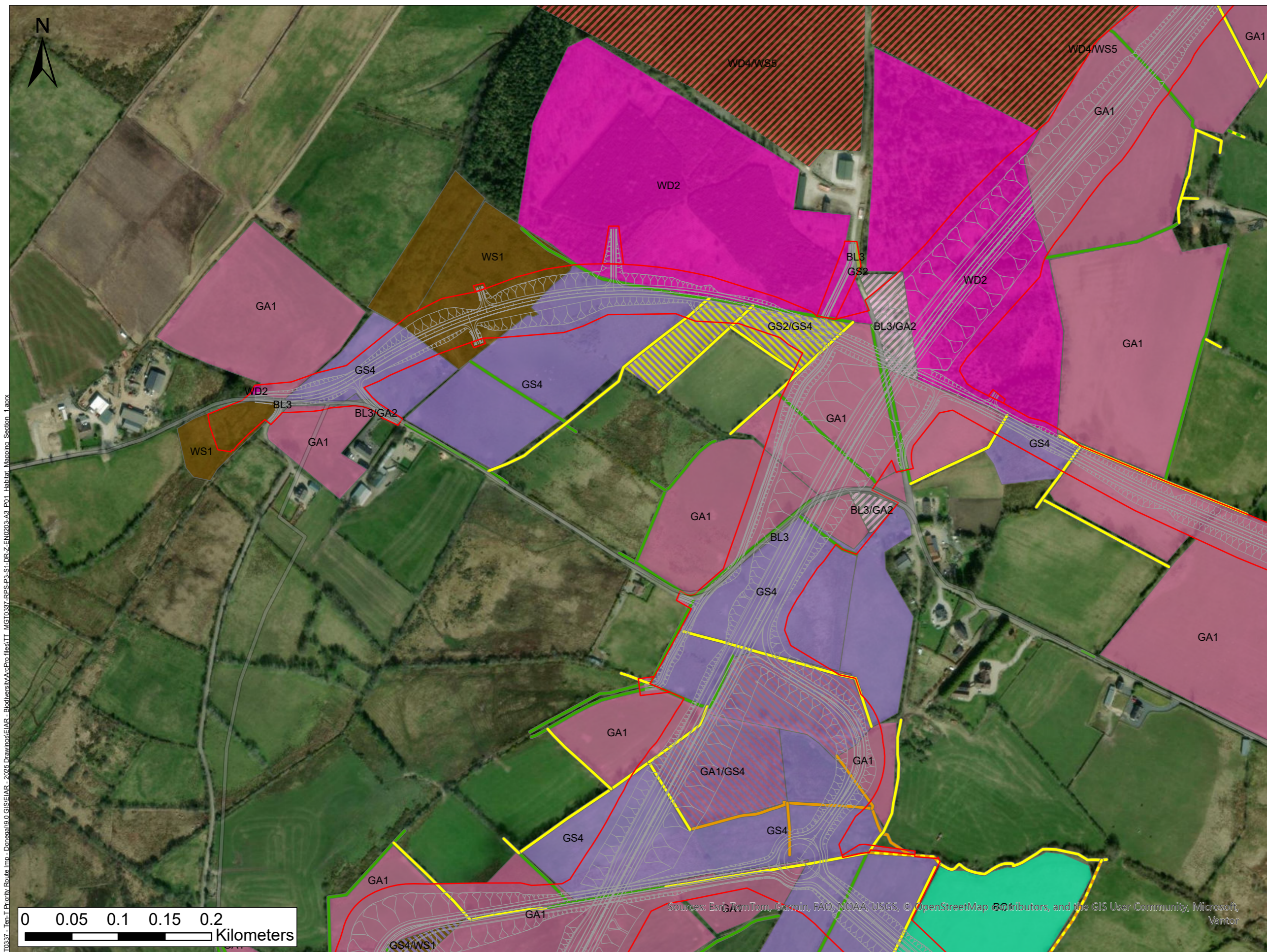


Sources: Esri, TomTom, Garmin, FAO, NOAA, USGS, © OpenStreetMap contributors, and the GIS User Community, Microsoft, Vantor

**NOTES**  
DO NOT SCALE, use figured dimensions only.  
All levels are referred to Ordnance Survey Datum, Malin Head.  
This drawing is the property of the Donegal County Council. It is a confidential document and must not be copied, used, or its contents divulged without prior written consent. This document should not be relied on or used in circumstances other than those for which it was originally prepared. RPS / Barry Transportation accepts no responsibility for this document to any other party other than the party by whom it was commissioned.

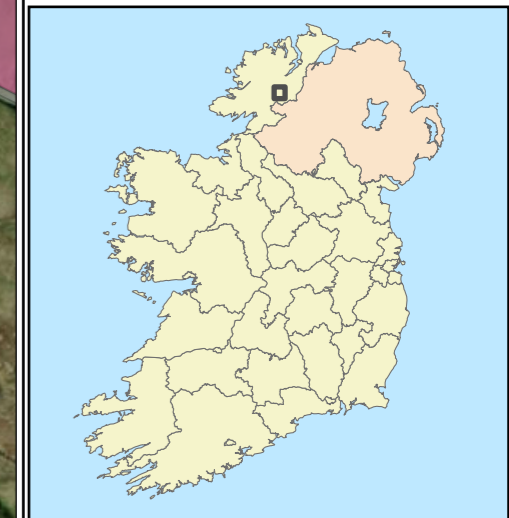
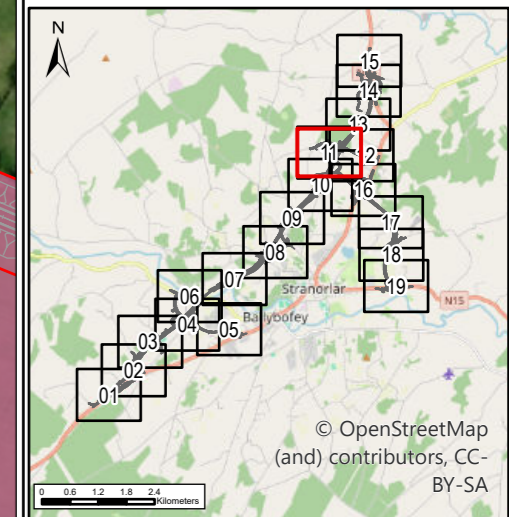
Rev.	Date	Drawn	Description	Chk'd	Appr.
P01	19/02/26	AK	ISSUE FOR PLANNING	MS	GMcE

Project Title: TEN-T Priority Route Improvement Project, Donegal Section 1 - N15/N13 Ballybofey / Stranorlar Urban Region			
Drawing Title: Habitat Mapping – Section 1			
Designed: N/A	Date: 19/02/2026	EIAR Drawing Identifier:	Status:
Drawn: AK	Scale @ A1: N/A	EIAR Drawing 9A.10	A3
Approved: GMcE	@ A3: 1:4,000	File Identifier:	Rev:
Checked: MS	Sheet: 10 of 19	TT_MGT0337-RPS-P3-S1-DR-Z-EN0203	P01



- LEGEND**
- PROPOSED ROAD DEVELOPMENT
  - ▭ PROPOSED DEVELOPMENT BOUNDARY
- HABITAT**
- ▭ BC1 - ARABLE CROPS
  - ▭ BL3 - BUILDINGS AND ARTIFICIAL SURFACES
  - ▭ BL3/GA2 - BUILDINGS AND ARTIFICIAL SURFACES / AMENITY GRASSLAND (IMPROVED)
  - ▭ GA1 - IMPROVED AGRICULTURAL GRASSLAND
  - ▭ GA1/GS4 IMPROVED AGRICULTURAL GRASSLAND / WET GRASSLAND
  - ▭ GS2 - DRY MEADOWS AND GRASSY VERGES
  - ▭ GS2/GS4 - DRY MEADOWS AND GRASSY VERGES / WET GRASSLAND
  - ▭ GS4 - WET GRASSLAND
  - ▭ GS4/WS1 - WET GRASSLAND / SCRUB
  - ▭ GS4/WS2
  - ▭ WD4/WS5 - CONIFER PLANTATION / RECENTLY-FELLED WOODLAND
  - ▭ WS1 - SCRUB
  - ▭ FW4 - DRAINAGE DITCHES
  - ▭ WL1 - HEDGEROWS
  - ▭ WL1/WL2 - HEDGEROWS / TREELINES
  - ▭ WL2 - TREELINES
  - ▭ WL2/ FW4 - TREELINES / DRAINAGE DITCHES

**Data Sources:**  
Site Survey



0 0.05 0.1 0.15 0.2 Kilometers

Sources: Esri, TomTom, Garmin, FAO, NOAA, USGS, © OpenStreetMap contributors, and the GIS User Community, Microsoft, Vantor

Bonneagar Iompair Éireann  
Transport Infrastructure Ireland

Rialtas na hÉireann  
Government of Ireland

Tionscadal Éireann  
Project Ireland  
2040

Donegal  
NRO  
oifis boicéad nAisúirí  
Dhún na nGall

Comhairle Contae  
Dhún na nGall  
Donegal County Council

RPS BARRY  
TRANSPORTATION

**NOTES**

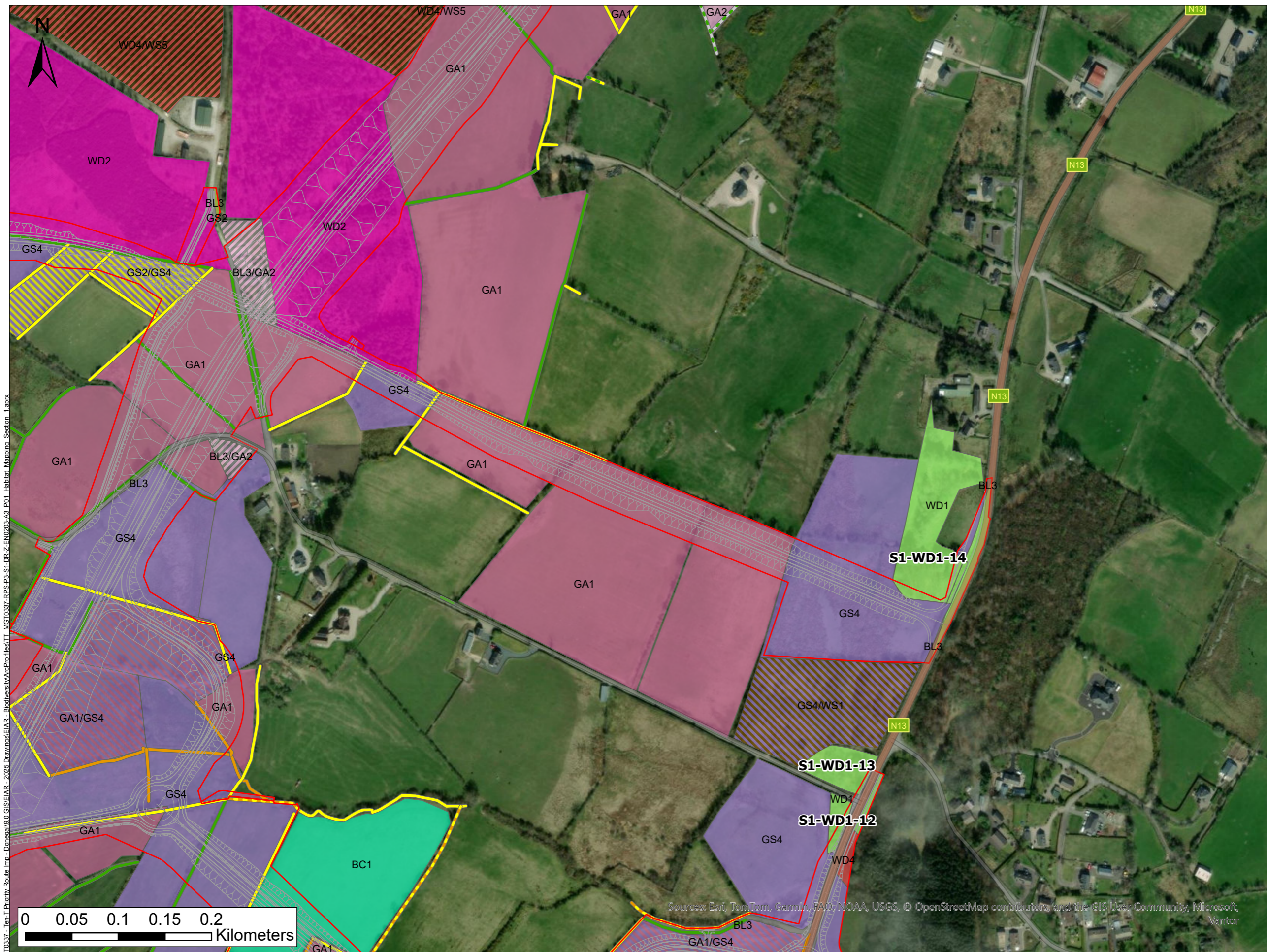
DO NOT SCALE, use figured dimensions only.

All levels are referred to Ordnance Survey Datum, Malin Head.

This drawing is the property of the Donegal County Council. It is a confidential document and must not be copied, used, or its contents divulged without prior written consent. This document should not be relied on or used in circumstances other than those for which it was originally prepared. RPS / Barry Transportation accepts no responsibility for this document to any other party other than the party by whom it was commissioned.


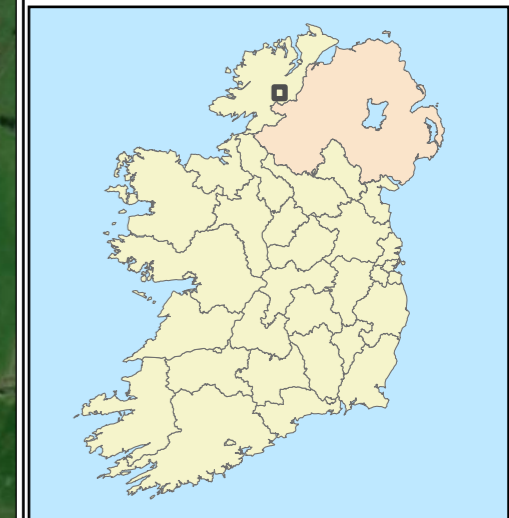
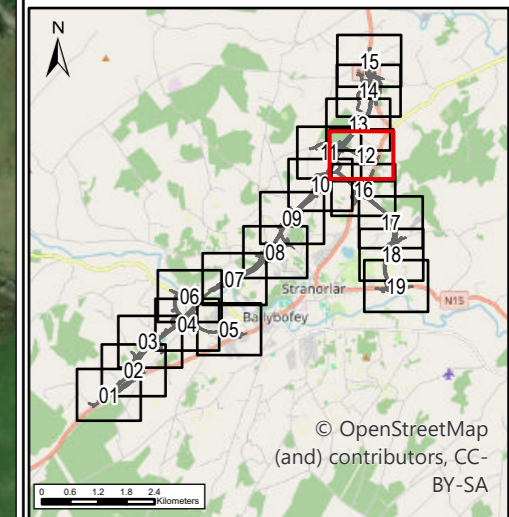
Rev.	Date	Drawn	Description	Chk'd	Appr.
P01	19/02/26	AK	ISSUE FOR PLANNING	MS	GMcE

Project Title: TEN-T Priority Route Improvement Project, Donegal Section 1 - N15/N13 Ballybofey / Stranorlar Urban Region			
Drawing Title: Habitat Mapping – Section 1			
Designed: N/A	Date: 19/02/2026	EIAR Drawing Identifier:	Status:
Drawn: AK	Scale @ A1: N/A	EIAR Drawing 9A.10	A3
Approved: GMcE	@ A3: 1:4,000	File Identifier:	Rev:
Checked: MS	Sheet: 11 of 19	TT_MGT0337-RPS-P3-S1-DR-Z-EN0203	P01



- LEGEND**
- PROPOSED ROAD DEVELOPMENT
  - PROPOSED DEVELOPMENT BOUNDARY
- HABITAT**
- BC1 - ARABLE CROPS
  - BL3 - BUILDINGS AND ARTIFICIAL SURFACES
  - BL3/GA2 - BUILDINGS AND ARTIFICIAL SURFACES / AMENITY GRASSLAND (IMPROVED)
  - GA1 - IMPROVED AGRICULTURAL GRASSLAND
  - GA1/GS4 IMPROVED AGRICULTURAL GRASSLAND / WET GRASSLAND
  - GA2 - AMENITY GRASSLAND (IMPROVED)
  - GS2 - DRY MEADOWS AND GRASSY VERGES
  - GS2/GS4 - DRY MEADOWS AND GRASSY VERGES / WET GRASSLAND
  - WD1 - (MIXED) BROADLEAVED WOODLAND
  - GS4 - WET GRASSLAND
  - GS4/WS1 - WET GRASSLAND / SCRUB
  - GS4/WS2
  - WD4 - CONIFER PLANTATION
  - WD4/WS5 - CONIFER PLANTATION / RECENTLY-FELLED WOODLAND
  - FW4 - DRAINAGE DITCHES
  - WL1 - HEDGEROWS
  - WL1/WL2 - HEDGEROWS / TREELINES
  - WL1/WS1 - HEDGEROWS / SCRUB
  - WL2 - TREELINES
  - WL2/ FW4 - TREELINES / DRAINAGE DITCHES

**Data Sources:**  
Site Survey



Sources: Esri, TomTom, Garmin, FAO, NOAA, USGS, © OpenStreetMap contributors, and the GIS User Community, Microsoft, Vantor

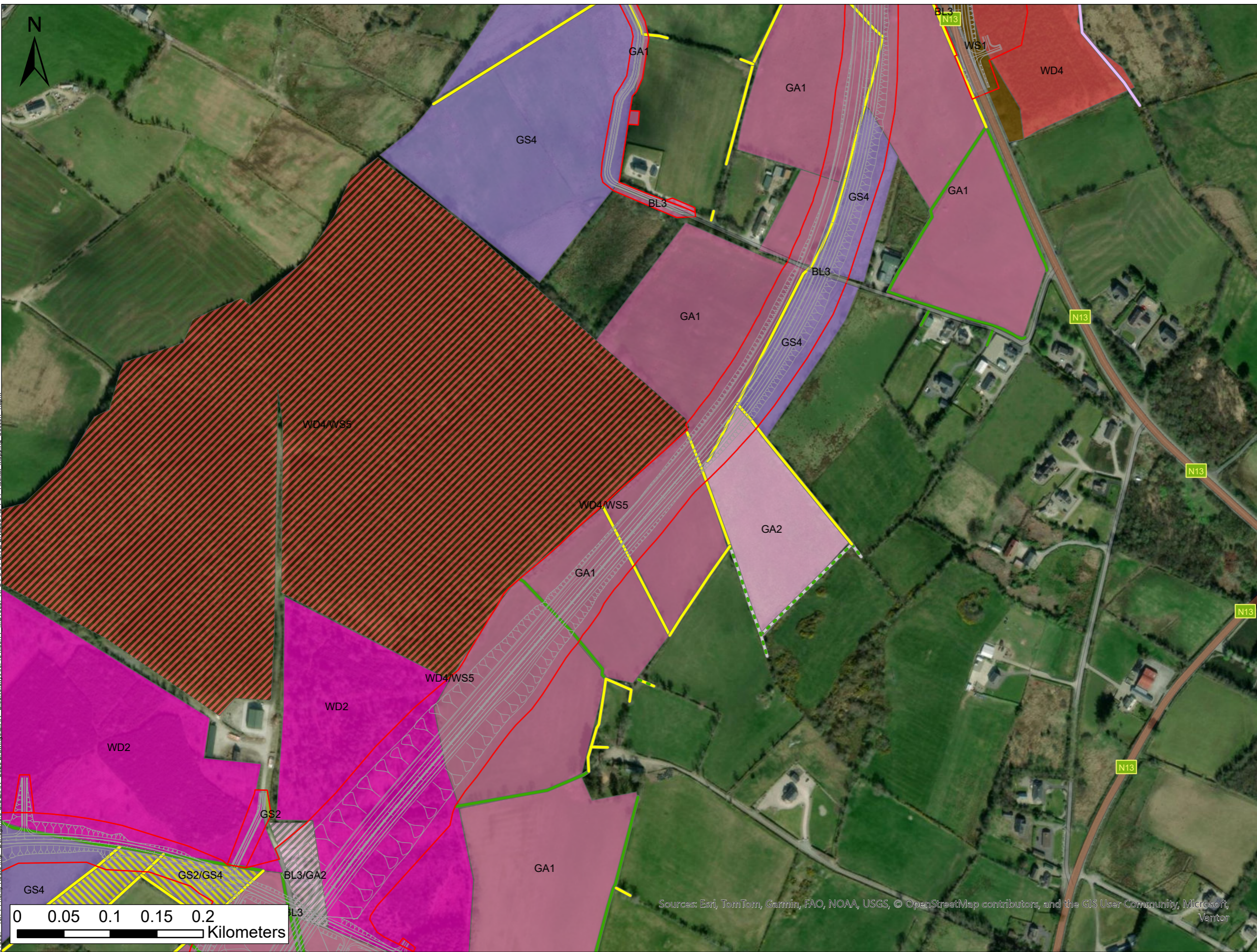
\\vlp-bp-001\Work\Transport\T0337 - Donegal\0\_GIS\EIAR - Biodiversity\AvePro\files\TT\_MGT0337-RPS-P3-S1-DR-Z-EN2023-A3\_P01\_Habitat\_Mapping\_Section\_1.aprx



**NOTES**  
DO NOT SCALE, use figured dimensions only.  
All levels are referred to Ordnance Survey Datum, Malin Head.  
This drawing is the property of the Donegal County Council. It is a confidential document and must not be copied, used, or its contents divulged without prior written consent. This document should not be relied on or used in circumstances other than those for which it was originally prepared. RPS / Barry Transportation accepts no responsibility for this document to any other party other than the party by whom it was commissioned.

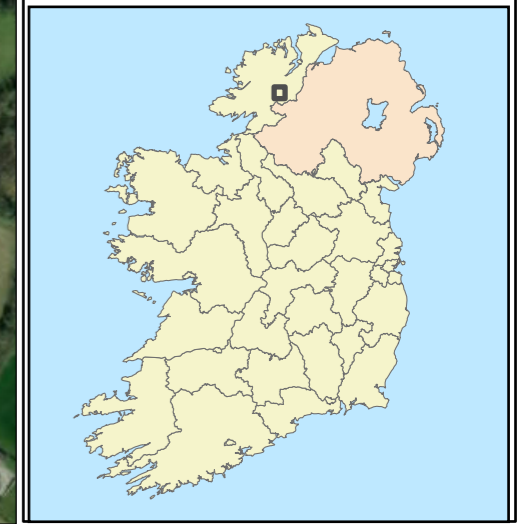
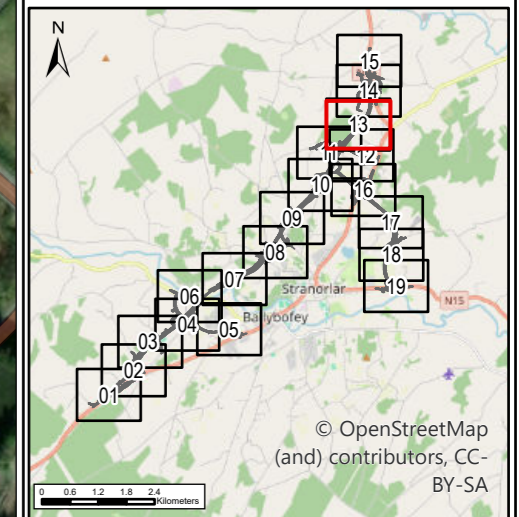
Rev.	Date	Drawn	Description	Chk'd	Appr.
P01	19/02/26	AK	ISSUE FOR PLANNING	MS	GMcE

Project Title: TEN-T Priority Route Improvement Project, Donegal Section 1 - N15/N13 Ballybofey / Stranorlar Urban Region			
Drawing Title: Habitat Mapping – Section 1			
Designed: N/A	Date: 19/02/2026	EIAR Drawing Identifier:	Status:
Drawn: AK	Scale @ A1: N/A	EIAR Drawing 9A.10	A3
Approved: GMcE	@ A3: 1:4,000	File Identifier:	Rev:
Checked: MS	Sheet: 12 of 19	TT_MGT0337-RPS-P3-S1-DR-Z-EN2023	P01



- LEGEND**
- PROPOSED ROAD DEVELOPMENT
  - ▭ PROPOSED DEVELOPMENT BOUNDARY
- HABITAT**
- ▭ BL3 - BUILDINGS AND ARTIFICIAL SURFACES
  - ▨ BL3/GA2 - BUILDINGS AND ARTIFICIAL SURFACES / AMENITY GRASSLAND (IMPROVED)
  - ▭ GA1 - IMPROVED AGRICULTURAL GRASSLAND
  - ▭ GA2 - AMENITY GRASSLAND (IMPROVED)
  - ▭ GS2 - DRY MEADOWS AND GRASSY VERGES
  - ▨ GS2/GS4 - DRY MEADOWS AND GRASSY VERGES / WET GRASSLAND
  - ▭ GS4 - WET GRASSLAND
  - ▭ GS4/WS2
  - ▭ WD4 - CONIFER PLANTATION
  - ▨ WD4/WS5 - CONIFER PLANTATION / RECENTLY-FELLED WOODLAND
  - ▭ WS1 - SCRUB
  - FW1 - ERODING/UPLAND RIVERS
  - WL1 - HEDGEROWS
  - ▨ WL1/WL2 - HEDGEROWS / TREELINES
  - ▨ WL1/WS1 - HEDGEROWS / SCRUB
  - WL2 - TREELINES

**Data Sources:**  
Site Survey



\\vlp-bp-001\Work - Transport\T10337 - Donegal\19.0 GIS\EIAR - Biodiversity\Map\Pro files\TT\_MGT0337-RPS-P3-S1-DR-Z-EN0203-A3\_P01\_Habitat\_Mapping\_Section\_1.aprx

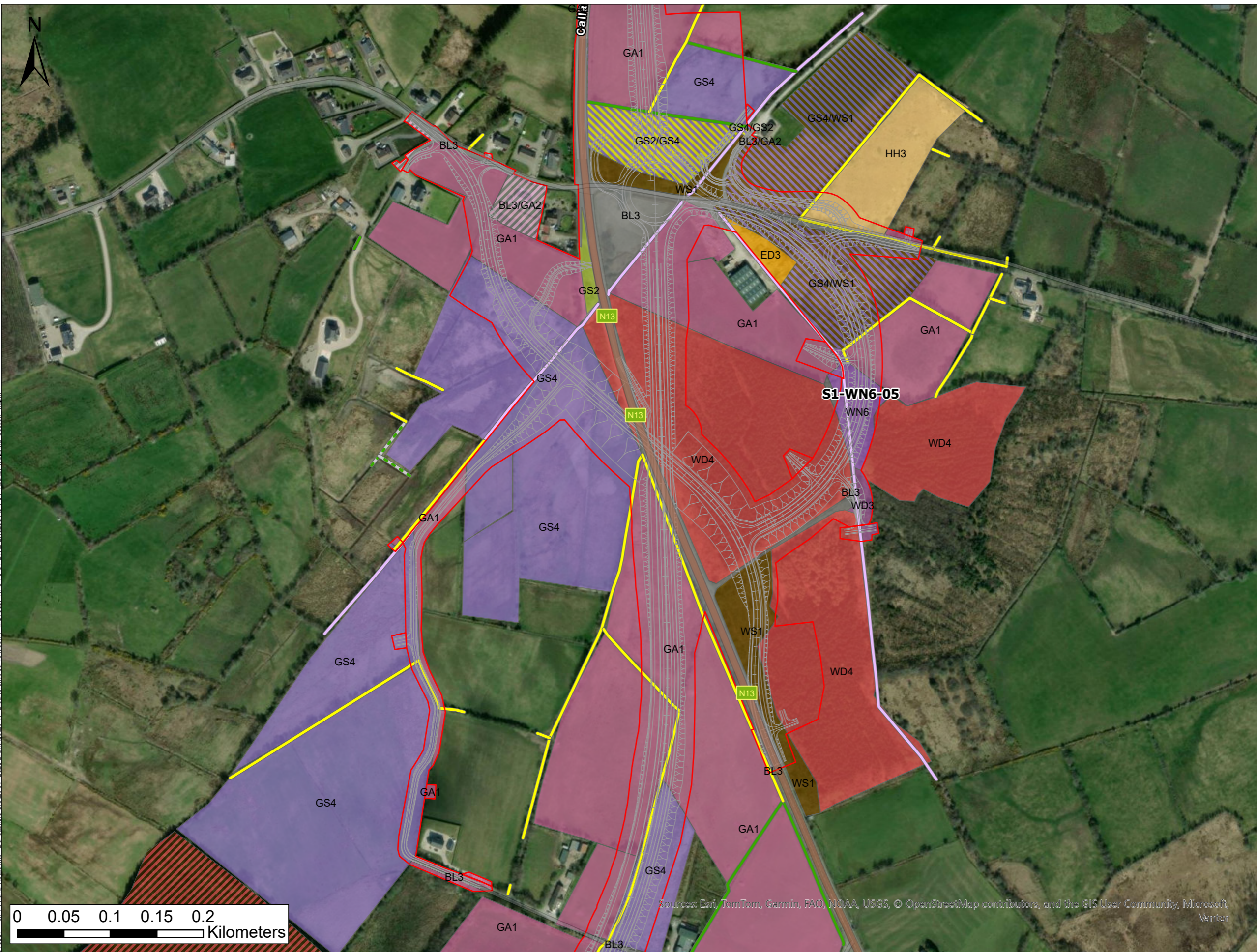
Sources: Esri, TomTom, Garmin, FAO, NOAA, USGS, © OpenStreetMap contributors, and the GIS User Community, Microsoft, Vantor



**NOTES**  
DO NOT SCALE, use figured dimensions only.  
All levels are referred to Ordnance Survey Datum, Malin Head.  
This drawing is the property of the Donegal County Council. It is a confidential document and must not be copied, used, or its contents divulged without prior written consent. This document should not be relied on or used in circumstances other than those for which it was originally prepared. RPS / Barry Transportation accepts no responsibility for this document to any other party other than the party by whom it was commissioned.

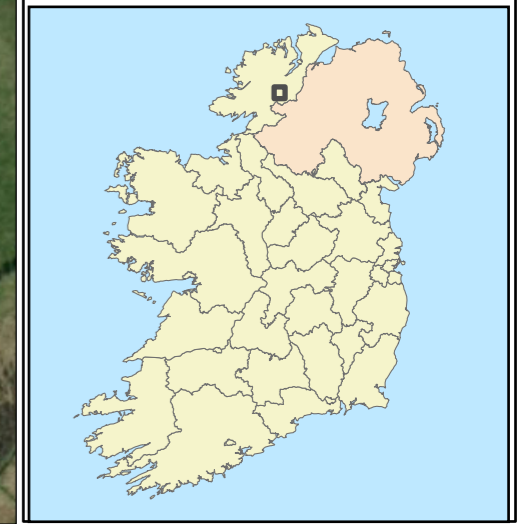
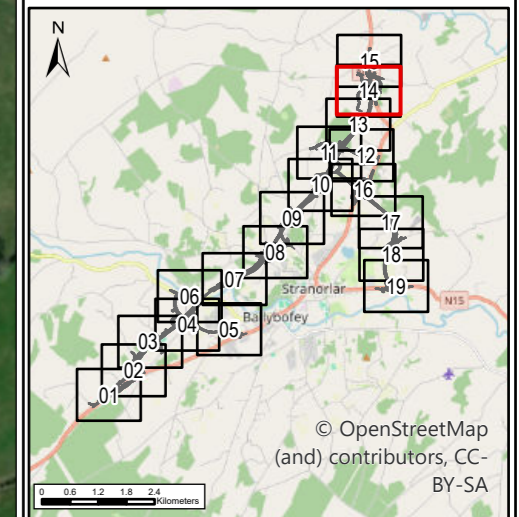
Rev.	Date	Drawn	Description	Chk'd	Appr.
P01	19/02/26	AK	ISSUE FOR PLANNING	MS	GMcE

Project Title: TEN-T Priority Route Improvement Project, Donegal Section 1 - N15/N13 Ballybofey / Stranorlar Urban Region			
Drawing Title: Habitat Mapping – Section 1			
Designed: N/A	Date: 19/02/2026	EIAR Drawing Identifier:	Status:
Drawn: AK	Scale @ A1: N/A	EIAR Drawing 9A.10	A3
Approved: GMcE	@ A3:1:4,000	File Identifier:	Rev:
Checked: MS	Sheet: 13 of 19	TT_MGT0337-RPS-P3-S1-DR-Z-EN0203	P01



- LEGEND**
- PROPOSED ROAD DEVELOPMENT
  - ▭ PROPOSED DEVELOPMENT BOUNDARY
- HABITAT**
- ▭ BL3 - BUILDINGS AND ARTIFICIAL SURFACES
  - ▭ BL3/GA2 - BUILDINGS AND ARTIFICIAL SURFACES / AMENITY GRASSLAND (IMPROVED)
  - ▭ ED3 - RECOLONISING BARE GROUND
  - ▭ GA1 - IMPROVED AGRICULTURAL GRASSLAND
  - ▭ GA2 - AMENITY GRASSLAND (IMPROVED)
  - ▭ GS2 - DRY MEADOWS AND GRASSY VERGES
  - ▭ GS2/GS4 - DRY MEADOWS AND GRASSY VERGES / WET GRASSLAND
  - ▭ HH3 - WET HEATH
  - ▭ GS4 - WET GRASSLAND
  - ▭ GS4/WS1 - WET GRASSLAND / SCRUB
  - ▭ WD3 (MIXED) CONIFER WOODLAND
  - ▭ WD4 - CONIFER PLANTATION
  - ▭ WD4/WS5 - CONIFER PLANTATION / RECENTLY-FELLED WOODLAND
  - ▭ WN6 - WET WILLOW-ALDER-ASH WOODLAND
  - ▭ WS1 - SCRUB
  - FW1 - ERODING/UPLAND RIVERS
  - WL1 - HEDGEROWS
  - WL1/WS1 - HEDGEROWS / SCRUB
  - WL2 - TREELINES

**Data Sources:**  
Site Survey

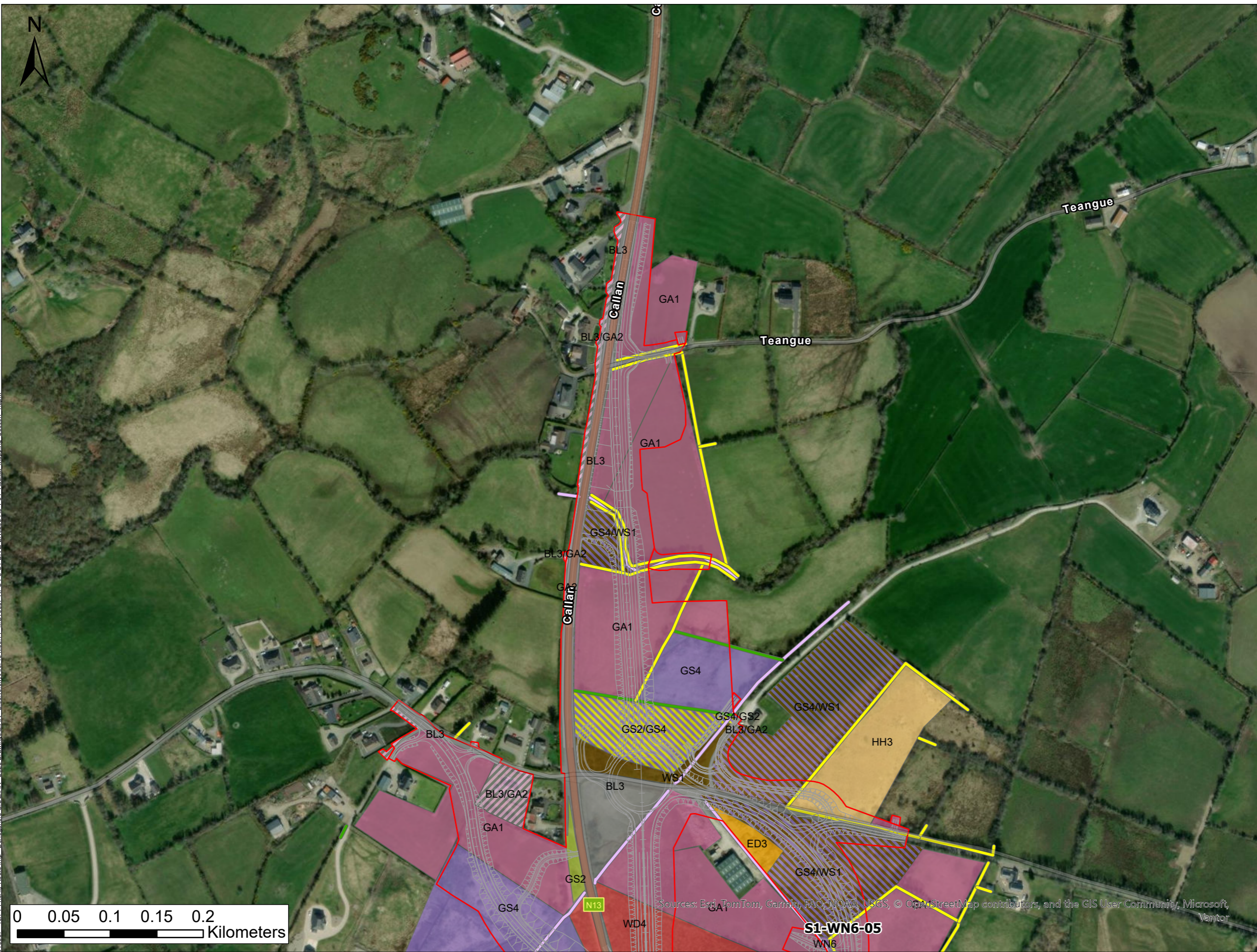


Sources: Esri, TomTom, Garmin, FAO, NOAA, USGS, © OpenStreetMap contributors, and the GIS User Community, Microsoft, Vantor

**NOTES**  
DO NOT SCALE, use figured dimensions only.  
All levels are referred to Ordnance Survey Datum, Malin Head.  
This drawing is the property of the Donegal County Council. It is a confidential document and must not be copied, used, or its contents divulged without prior written consent. This document should not be relied on or used in circumstances other than those for which it was originally prepared. RPS / Barry Transportation accepts no responsibility for this document to any other party other than the party by whom it was commissioned.

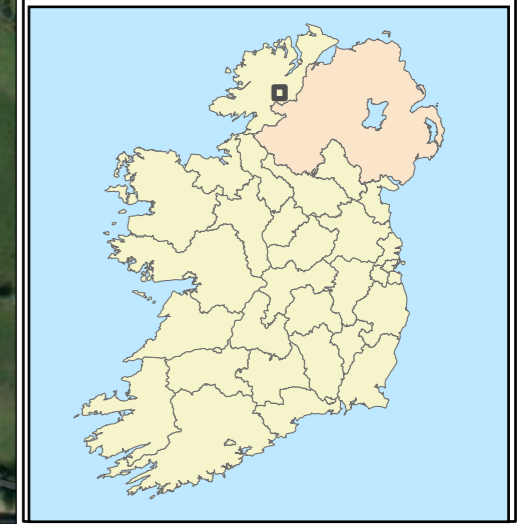
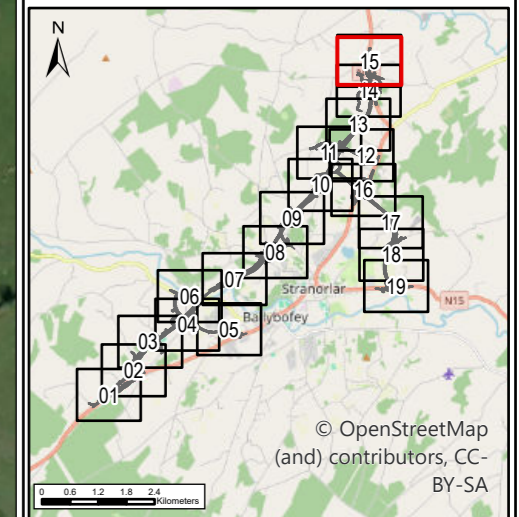
Rev.	Date	Drawn	Description	Chk'd	Appr.
P01	19/02/26	AK	ISSUE FOR PLANNING	MS	GMcE

Project Title: TEN-T Priority Route Improvement Project, Donegal Section 1 - N15/N13 Ballybofey / Stranorlar Urban Region			
Drawing Title: Habitat Mapping – Section 1			
Designed: N/A	Date: 19/02/2026	EIAR Drawing Identifier:	Status:
Drawn: AK	Scale @ A1: N/A	EIAR Drawing 9A.10	A3
Approved: GMcE	@ A3:1:4,000	File Identifier:	Rev:
Checked: MS	Sheet: 14 of 19	TT_MGT0337-RPS-P3-S1-DR-Z-EN0203	P01



- LEGEND**
- PROPOSED ROAD DEVELOPMENT
  - ▭ PROPOSED DEVELOPMENT BOUNDARY
- HABITAT**
- ▭ BL3 - BUILDINGS AND ARTIFICIAL SURFACES
  - ▨ BL3/GA2 - BUILDINGS AND ARTIFICIAL SURFACES / AMENITY GRASSLAND (IMPROVED)
  - ▭ ED3 - RECOLONISING BARE GROUND
  - ▭ GA1 - IMPROVED AGRICULTURAL GRASSLAND
  - ▭ GA2 - AMENITY GRASSLAND (IMPROVED)
  - ▭ GS2 - DRY MEADOWS AND GRASSY VERGES
  - ▨ GS2/GS4 - DRY MEADOWS AND GRASSY VERGES / WET GRASSLAND
  - ▭ HH3 - WET HEATH
  - ▭ GS4 - WET GRASSLAND
  - ▨ GS4/WS1 - WET GRASSLAND / SCRUB
  - ▭ WD4 - CONIFER PLANTATION
  - ▭ WN6 - WET WILLOW-ALDER-ASH WOODLAND
  - ▭ WS1 - SCRUB
  - FW1 - ERODING/UPLAND RIVERS
  - WL1 - HEDGEROWS
  - WL2 - TREELINES

**Data Sources:**  
Site Survey



Bonneagar Iompair Éireann  
Transport Infrastructure Ireland

Rialtas na hÉireann  
Government of Ireland

Tionscadal Éireann  
Project Ireland  
2040

Donegal  
Comhairle Contae  
Dhún na nGall  
Donegal County Council

RPS BARRY  
TRANSPORTATION

**NOTES**

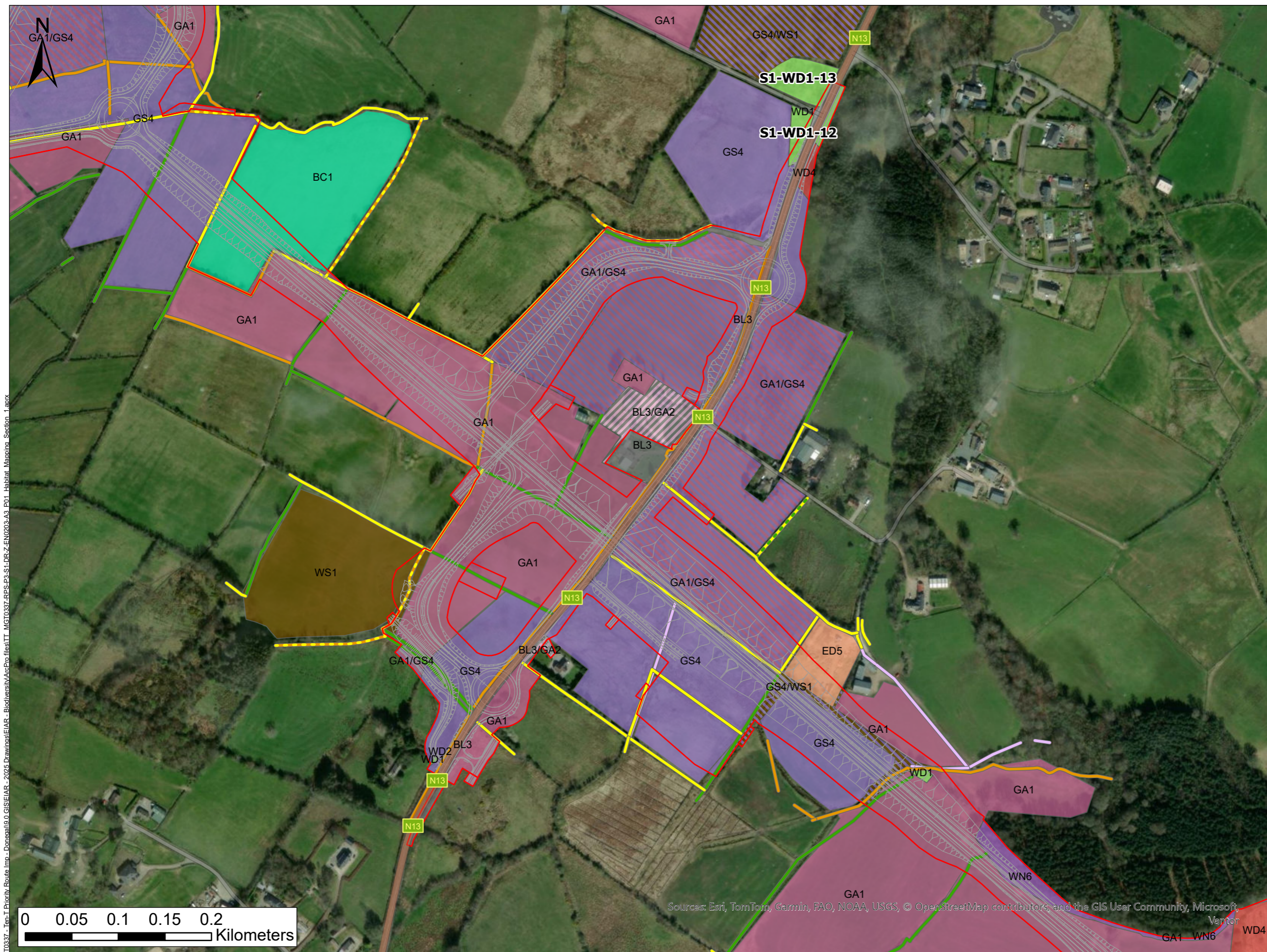
DO NOT SCALE, use figured dimensions only.

All levels are referred to Ordnance Survey Datum, Malin Head.

This drawing is the property of the Donegal County Council. It is a confidential document and must not be copied, used, or its contents divulged without prior written consent. This document should not be relied on or used in circumstances other than those for which it was originally prepared. RPS / Barry Transportation accepts no responsibility for this document to any other party other than the party by whom it was commissioned.


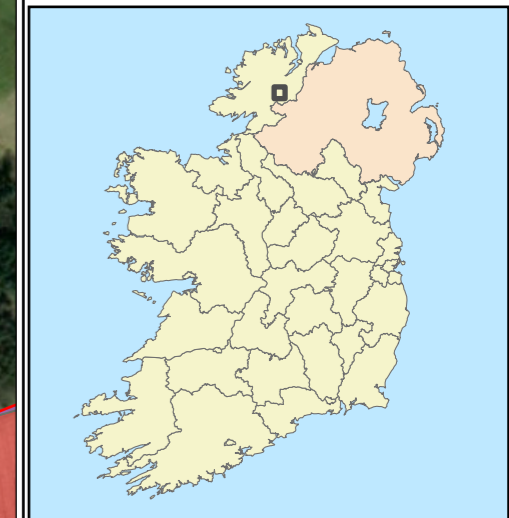
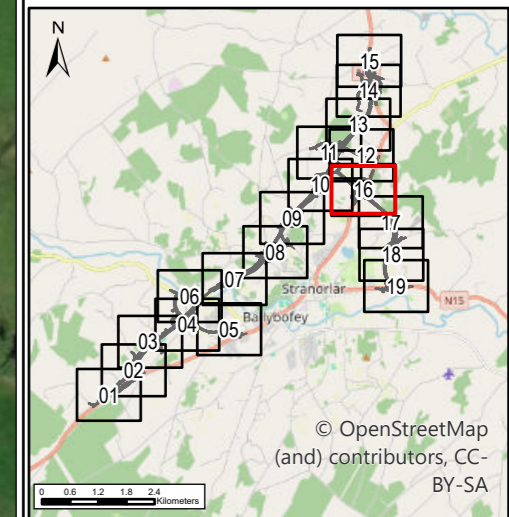
Rev.	Date	Drawn	Description	Chk'd	Appr.
P01	19/02/26	AK	ISSUE FOR PLANNING	MS	GMCE

Project Title: TEN-T Priority Route Improvement Project, Donegal Section 1 - N15/N13 Ballybofey / Stranorlar Urban Region			
Drawing Title: Habitat Mapping – Section 1			
Designed: N/A	Date: 19/02/2026	EIAR Drawing Identifier:	Status:
Drawn: AK	Scale @ A1: N/A	EIAR Drawing 9A.10	A3
Approved: GMCE	@ A3: 1:4,000	File Identifier:	Rev:
Checked: MS	Sheet: 15 of 19	TT_MGT0337-RPS-P3-S1-DR-Z-EN0203	P01



- LEGEND**
- PROPOSED ROAD DEVELOPMENT
  - ▭ PROPOSED DEVELOPMENT BOUNDARY
- HABITAT**
- BC1 - ARABLE CROPS
  - BL3 - BUILDINGS AND ARTIFICIAL SURFACES
  - BL3/GA2 - BUILDINGS AND ARTIFICIAL SURFACES / AMENITY GRASSLAND (IMPROVED)
  - ED5 - REFUSE AND OTHER WASTE
  - GA1 - IMPROVED AGRICULTURAL GRASSLAND
  - GA1/GS4 IMPROVED AGRICULTURAL GRASSLAND / WET GRASSLAND
  - WD1 - (MIXED) BROADLEAVED WOODLAND
  - GS4 - WET GRASSLAND
  - GS4/WS1 - WET GRASSLAND / SCRUB
  - GS4/WS2
  - WD4 - CONIFER PLANTATION
  - WN6 - WET WILLOW-ALDER-ASH WOODLAND
  - WS1 - SCRUB
  - FW1 - ERODING/UPLAND RIVERS
  - FW4 - DRAINAGE DITCHES
  - WL1 - HEDGEROWS
  - WL1/WL2 - HEDGEROWS / TREELINES
  - WL2 - TREELINES
  - WL2/ FW4 - TREELINES / DRAINAGE DITCHES

**Data Sources:**  
Site Survey



Sources: Esri, TomTom, Garmin, FAO, NOAA, USGS, © OpenStreetMap contributors, and the GIS User Community, Microsoft, Vantor

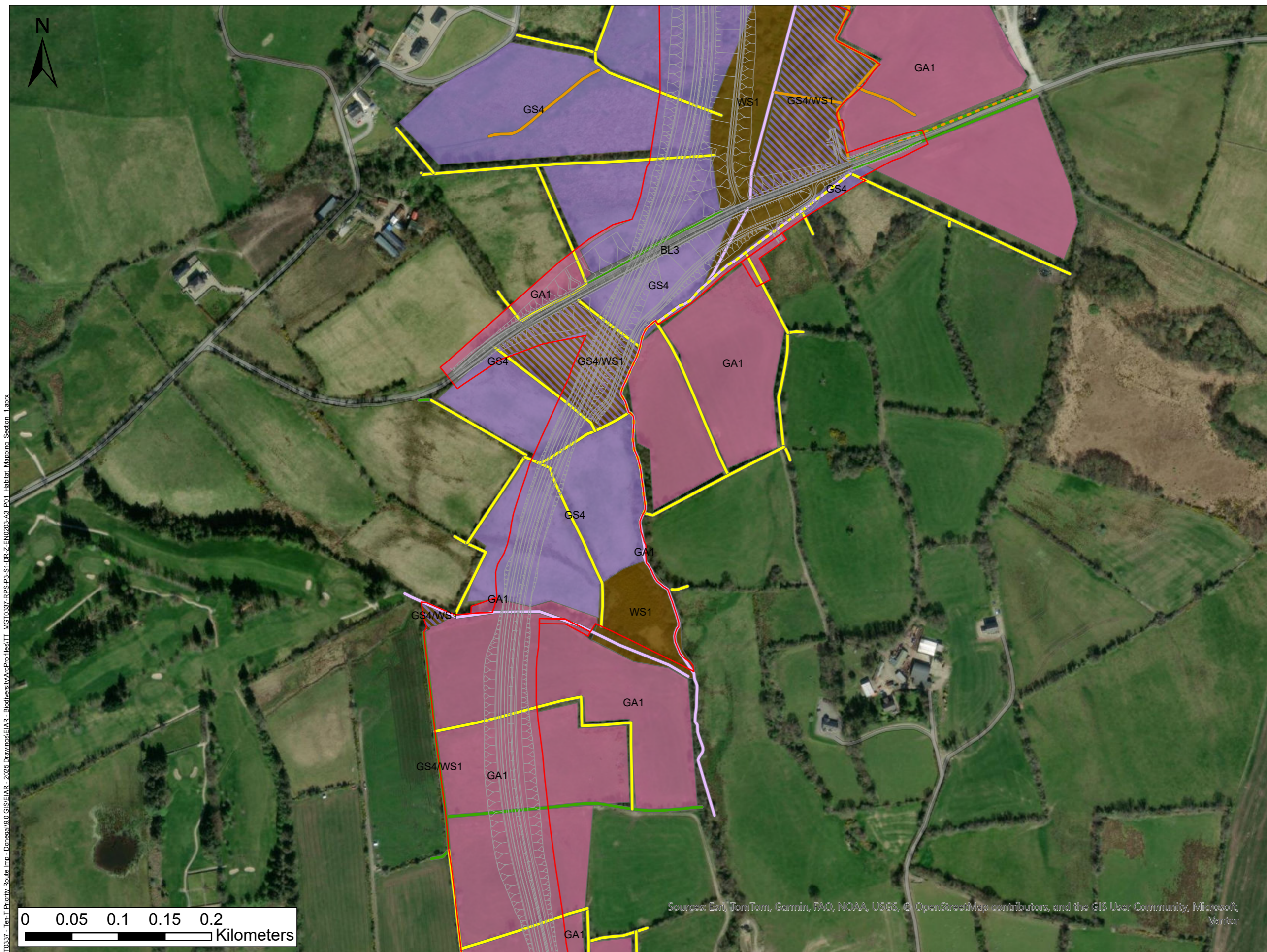
\\vaib-bp-001\work\Transport\TT-MGT0337-RPS-P3-S1-DR-Z-EN0203-A3-P01-Habitat\_Mapping\_Section\_1.aprx

**NOTES**  
DO NOT SCALE, use figured dimensions only.  
All levels are referred to Ordnance Survey Datum, Malin Head.  
This drawing is the property of the Donegal County Council. It is a confidential document and must not be copied, used, or its contents divulged without prior written consent. This document should not be relied on or used in circumstances other than those for which it was originally prepared. RPS / Barry Transportation accepts no responsibility for this document to any other party other than the party by whom it was commissioned.

Rev.	Date	Drawn	Description	Chk'd	Appr.
P01	19/02/26	AK	ISSUE FOR PLANNING	MS	GMcE

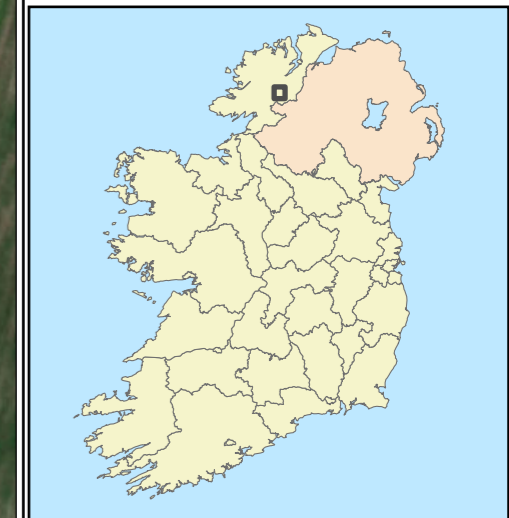
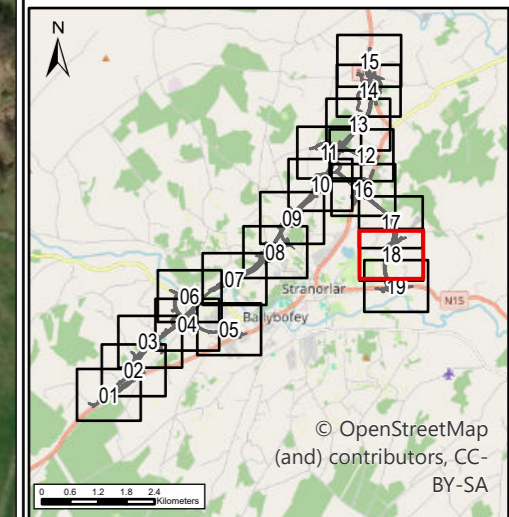
Project Title:		TEN-T Priority Route Improvement Project, Donegal Section 1 - N15/N13 Ballybofey / Stranorlar Urban Region		
Drawing Title:		Habitat Mapping – Section 1		
Designed: N/A	Date: 19/02/2026	EIAR Drawing Identifier:	Status: A3	
Drawn: AK	Scale @ A1: N/A	EIAR Drawing 9A.10	Rev: P01	
Approved: GMcE	@ A3: 1:4,000	File Identifier:		
Checked: MS	Sheet: 16 of 19	TT_MGT0337-RPS-P3-S1-DR-Z-EN0203		





- LEGEND**
- PROPOSED ROAD DEVELOPMENT
  - ▭ PROPOSED DEVELOPMENT BOUNDARY
- HABITAT**
- ▭ BL3 - BUILDINGS AND ARTIFICIAL SURFACES
  - ▭ GA1 - IMPROVED AGRICULTURAL GRASSLAND
  - ▭ GS4 - WET GRASSLAND
  - ▭ GS4/WS1 - WET GRASSLAND / SCRUB
  - ▭ WS1 - SCRUB
  - FW1 - ERODING/UPLAND RIVERS
  - FW4 - DRAINAGE DITCHES
  - WL1 - HEDGEROWS
  - WL1/ FW4 - HEDGEROWS / DRAINAGE DITCHES
  - WL2 - TREELINES
  - WL2/ FW1 - TREELINES / ERODING/UPLAND RIVERS

**Data Sources:**  
Site Survey

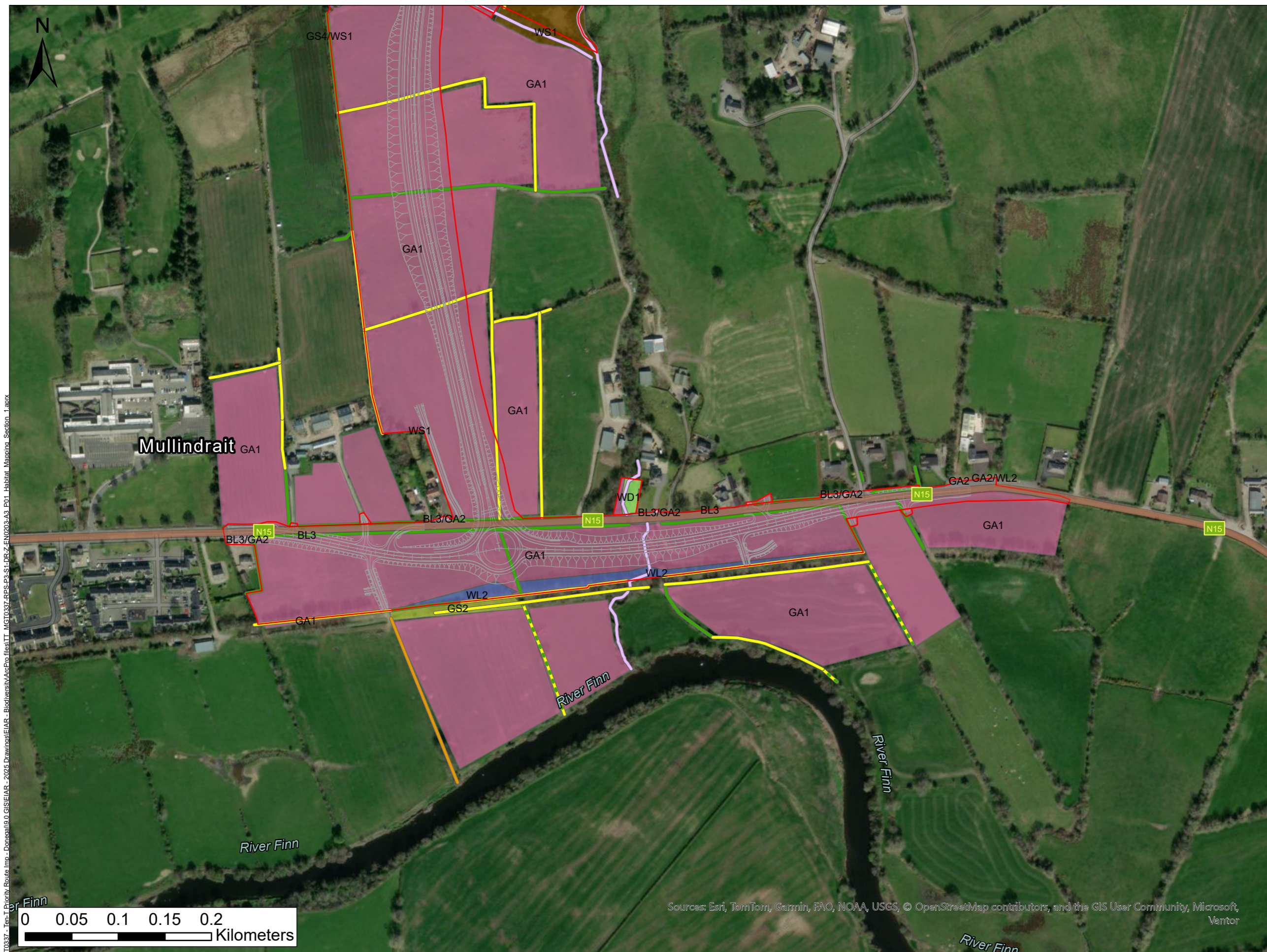


Sources: Esri, TomTom, Garmin, FAO, NOAA, USGS, © OpenStreetMap contributors, and the GIS User Community, Microsoft, Vantor

**NOTES**  
DO NOT SCALE, use figured dimensions only.  
All levels are referred to Ordnance Survey Datum, Malin Head.  
This drawing is the property of the Donegal County Council. It is a confidential document and must not be copied, used, or its contents divulged without prior written consent. This document should not be relied on or used in circumstances other than those for which it was originally prepared. RPS / Barry Transportation accepts no responsibility for this document to any other party other than the party by whom it was commissioned.

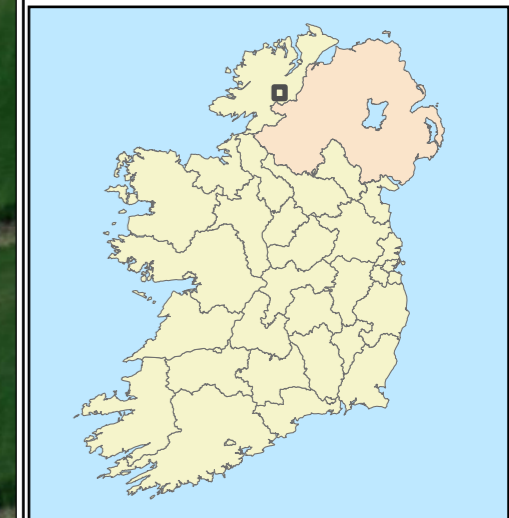
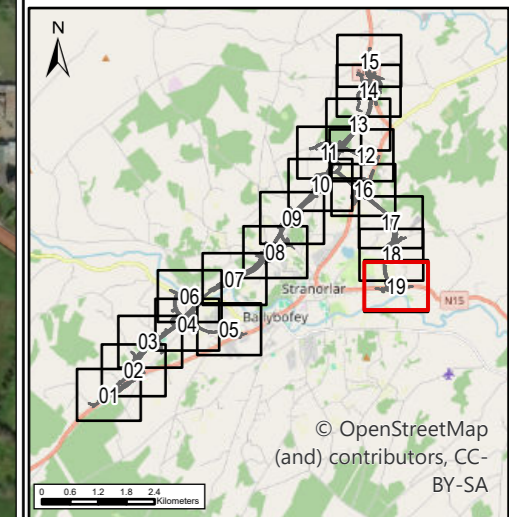
Rev.	Date	Drawn	Description	Chk'd	Appr.
P01	19/02/26	AK	ISSUE FOR PLANNING	MS	GMcE

Project Title: TEN-T Priority Route Improvement Project, Donegal Section 1 - N15/N13 Ballybofey / Stranorlar Urban Region			
Drawing Title: Habitat Mapping – Section 1			
Designed: N/A	Date: 19/02/2026	EIAR Drawing Identifier:	Status:
Drawn: AK	Scale @ A1: N/A	EIAR Drawing 9A.10	A3
Approved: GMcE	@ A3: 1:4,000	File Identifier:	Rev:
Checked: MS	Sheet: 18 of 19	TT_MGT0337-RPS-P3-S1-DR-Z-EN0203	P01



- LEGEND**
- PROPOSED ROAD DEVELOPMENT
  - ▭ PROPOSED DEVELOPMENT BOUNDARY
- HABITAT**
- ▭ BL3 - BUILDINGS AND ARTIFICIAL SURFACES
  - ▨ BL3/GA2 - BUILDINGS AND ARTIFICIAL SURFACES / AMENITY GRASSLAND (IMPROVED)
  - ▭ GA1 - IMPROVED AGRICULTURAL GRASSLAND
  - ▭ GA2 - AMENITY GRASSLAND (IMPROVED)
  - ▨ GA2/WL2 - AMENITY GRASSLAND (IMPROVED) / TREELINES
  - ▭ GS2 - DRY MEADOWS AND GRASSY VERGES
  - ▭ WD1 - (MIXED) BROADLEAVED WOODLAND
  - ▨ GS4/WS1 - WET GRASSLAND / SCRUB
  - ▭ WL2 - TREELINES
  - ▭ WS1 - SCRUB
  - FW1 - ERODING/UPLAND RIVERS
  - FW4 - DRAINAGE DITCHES
  - WL1 - HEDGEROWS
  - WL1/WL2 - HEDGEROWS / TREELINES
  - WL2 - TREELINES

**Data Sources:**  
Site Survey



Sources: Esri, TomTom, Garmin, FAO, NOAA, USGS, © OpenStreetMap contributors, and the GIS User Community, Microsoft, Vantor

\\wlv-bp-001\Work - Transport\T10\Work - Donegal\19.0.GIS\EIAR - 2025 Drawings\EIAR - Biodiversity\MapPro files\TT\_MGT0337-RPS-P3-S1-DR-Z-EN0203-A3\_P01\_Habitat\_Mapping\_Section\_1.aprx

Bonneagar Iompair Éireann  
Transport Infrastructure Ireland

Rialtas na hÉireann  
Government of Ireland

Tionscadal Éireann  
Project Ireland  
2040

Co-financed by the Connecting Europe  
Facility of the European Union

Donegal  
NRO  
Oifis Boicéad Náisiúnaí  
Dhún na nGall

Comhairle Contae  
Dhún na nGall  
Donegal County Council

RPS BARRY  
TRANSPORTATION

**NOTES**

DO NOT SCALE, use figured dimensions only.

All levels are referred to Ordnance Survey Datum, Malin Head.

This drawing is the property of the Donegal County Council. It is a confidential document and must not be copied, used, or its contents divulged without prior written consent. This document should not be relied on or used in circumstances other than those for which it was originally prepared. RPS / Barry Transportation accepts no responsibility for this document to any other party other than the party by whom it was commissioned.

Rev.	Date	Drawn	Description	Chk'd	Appr.
P01	19/02/26	AK	ISSUE FOR PLANNING	MS	GMcE

Project Title: TEN-T Priority Route Improvement Project, Donegal Section 1 - N15/N13 Ballybofey / Stranorlar Urban Region			
Drawing Title: Habitat Mapping – Section 1			
Designed: N/A	Date: 19/02/2026	EIAR Drawing Identifier:	Status:
Drawn: AK	Scale @ A1: N/A	EIAR Drawing 9A.10	A3
Approved: GMcE	@ A3: 1:4,000	File Identifier:	Rev:
Checked: MS	Sheet: 19 of 19	TT_MGT0337-RPS-P3-S1-DR-Z-EN0203	P01