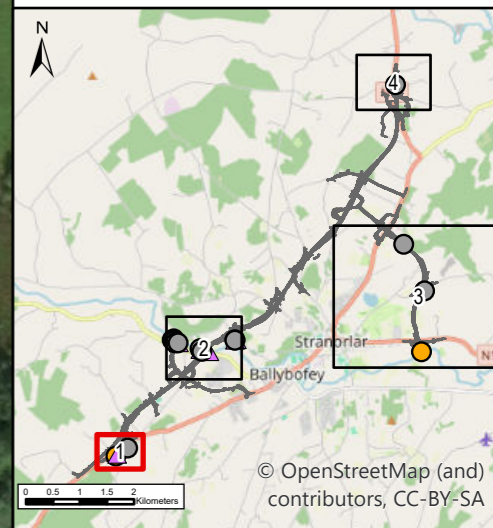




- LEGEND**
- PROPOSED DEVELOPMENT BOUNDARY
  - PROPOSED ROAD DEVELOPMENT
  - >>> RIVER NETWORK
  - SPECIAL AREAS OF CONSERVATION (SAC)
  - OTTER PRINT
  - OTTER TRAIL
  - ▲ POTENTIAL HOLT
  - SPRRAINT

**Data Sources:**  
EPA, NPWS



U:\MG10337 - Ten-T Priority Route Imp - Donegal\8.0 GIS\EIAR - Biodiversity\ArcPro files\TT\_MGT0337-RPS-S1-DR-Z-EN0224-A3-P01 - Section 1 - Otter Evidence (2023-2025).aprx

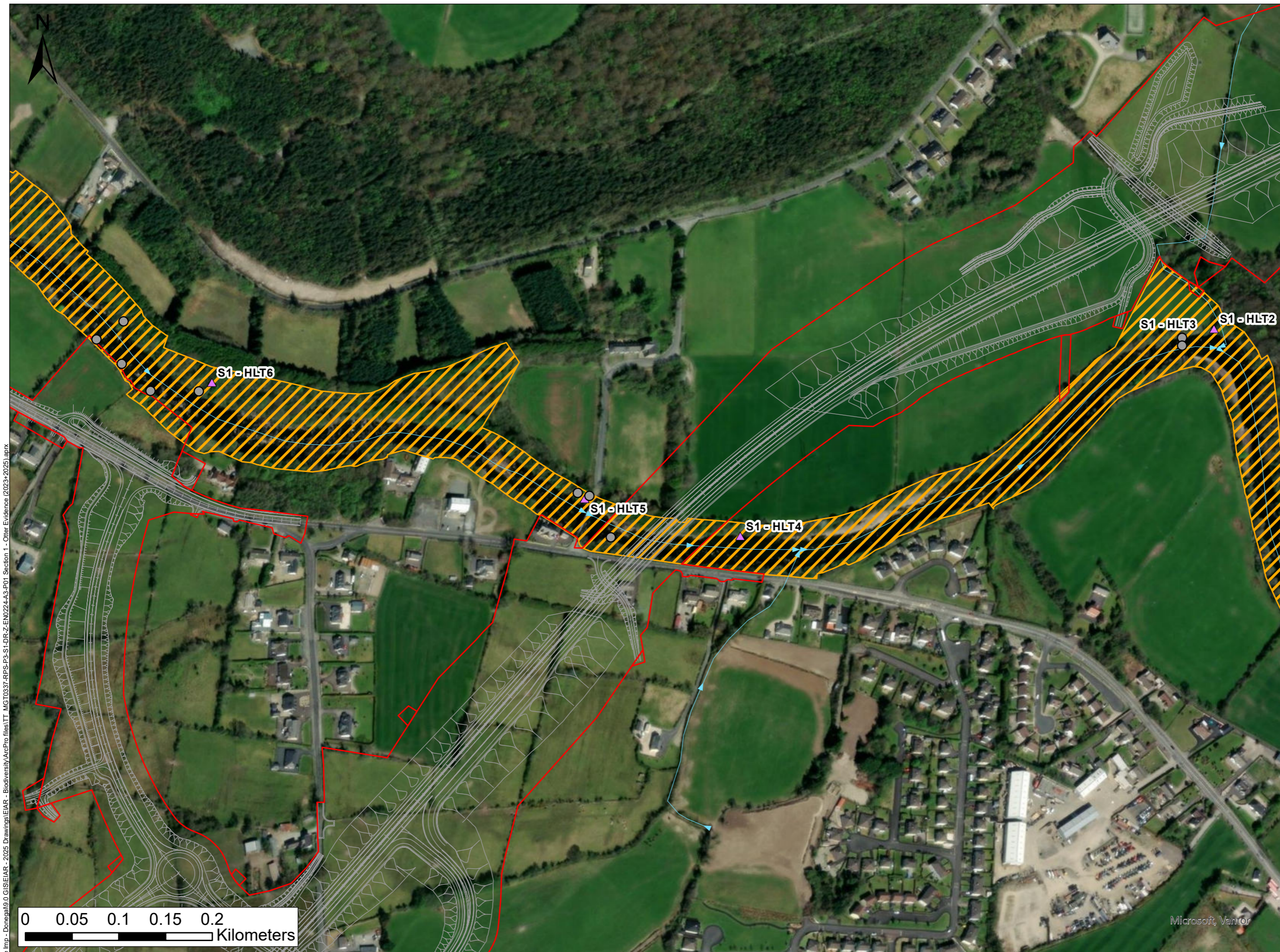
0 0.03 0.06 0.09 0.12 Kilometers

Microsoft, Vantor

**NOTES**  
DO NOT SCALE, use figured dimensions only.  
All levels are referred to Ordnance Survey Datum, Malin Head.  
This drawing is the property of the Donegal County Council. It is a confidential document and must not be copied, used, or its contents divulged without prior written consent. This document should not be relied on or used in circumstances other than those for which it was originally prepared. RPS / Barry Transportation accepts no responsibility for this document to any other party other than the party by whom it was commissioned.

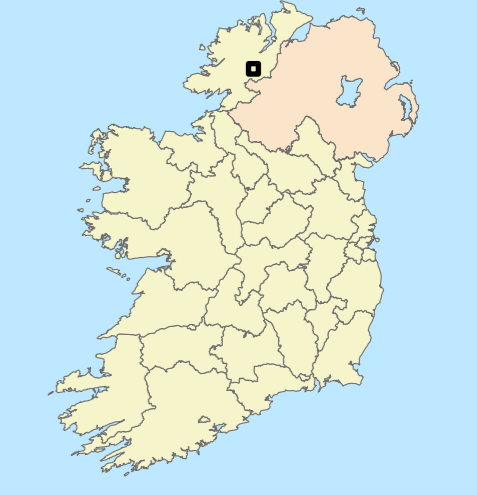
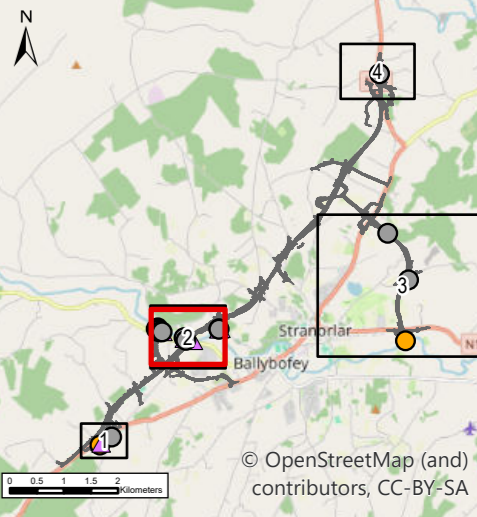
Rev.	Date	Drawn	Description	Chk'd	Appr.
P01	19/02/26	AK	ISSUE FOR PLANNING	MS	GMcE

Project Title: TEN-T Priority Route Improvement Project, Donegal Section 1 - N15/N13 Ballybofey / Stranrlor Urban Region			
Drawing Title: Section 1 – Otter Evidence (2023–2025)			
Designed: N/A	Date: 19/02/2026	EIAR Drawing Identifier:	Status: A3
Drawn: AK	Scale @ A1: N/A	EIAR Drawing 9A.21	Rev: P01
Approved: GMcE	@ A3: 1:2,500	File Identifier:	
Checked: MS	Sheet: 01 of 04	TT_MGT0337-RPS-S1-DR-Z-EN0224	



- LEGEND**
- PROPOSED DEVELOPMENT BOUNDARY
  - PROPOSED ROAD DEVELOPMENT
  - RIVER NETWORK
  - SPECIAL AREAS OF CONSERVATION (SAC)
  - OTTER PRINT
  - OTTER TRAIL
  - ▲ POTENTIAL HOLT
  - SPRAINT

**Data Sources:**  
EPA, NPWS



U:\MGT0337 - Ten-T Priority Route Imp - Donegal\8.0 GIS\EIAR - 2025 Drawings\EIAR - Biodiversity\ArcPro Files\TT\_MGT0337-RPS-P3-S1-DR-Z-EN0224-A3-P01 - Section 1 - Otter Evidence (2023-2025).aprx



**Bonnagar Iompair Éireann**  
Transport Infrastructure Ireland



Co-financed by the Connecting Europe  
Facility of the European Union



Rialtas na hÉireann  
Government of Ireland



Tionscald Eireann  
Project Ireland  
2040



**Donegal**  
NRO  
Oifis Boicéad Náisiúna  
Dhún na nGall



**Comhairle Contae**  
**Dhún na nGall**  
Donegal County Council




**NOTES**  
DO NOT SCALE, use figured dimensions only.  
All levels are referred to Ordnance Survey Datum, Malin Head.  
This drawing is the property of the Donegal County Council. It is a confidential document and must not be copied, used, or its contents divulged without prior written consent. This document should not be relied on or used in circumstances other than those for which it was originally prepared. RPS / Barry Transportation accepts no responsibility for this document to any other party other than the party by whom it was commissioned.

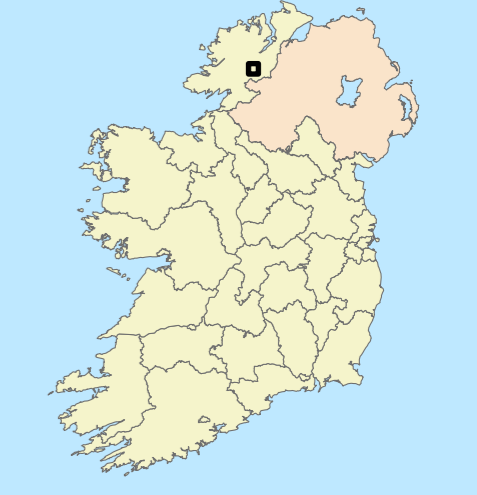
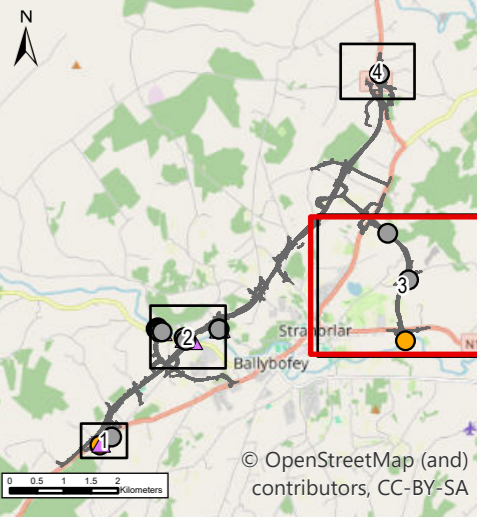
Rev.	Date	Drawn	Description	Chk'd	Appr.
P01	19/02/26	AK	ISSUE FOR PLANNING	MS	GMcE

<b>Project Title:</b> TEN-T Priority Route Improvement Project, Donegal Section 1 - N15/N13 Ballybofey / Stranorlar Urban Region			
<b>Drawing Title:</b> Section 1 – Otter Evidence (2023–2025)			
Designed: N/A	Date: 19/02/2026	EIAR Drawing Identifier:	Status:
Drawn: AK	Scale @ A1: N/A	EIAR Drawing 9A.21	A3
Approved: GMcE	@ A3: 1:4,000	File Identifier:	Rev:
Checked: MS	Sheet: 02 of 04	TT_MGT0337-RPS-P3-S1-DR-Z-EN0224	P01



- LEGEND**
- PROPOSED DEVELOPMENT BOUNDARY
  - PROPOSED ROAD DEVELOPMENT
  - ▶▶▶ RIVER NETWORK
  - SPECIAL AREAS OF CONSERVATION (SAC)
  - OTTER PRINT
  - OTTER TRAIL
  - ▲ POTENTIAL HOLT
  - SPRRAINT

**Data Sources:**  
EPA, NPWS



0 0.1 0.2 0.3 0.4  
Kilometers

U:\MGTO337 - Ten-T Priority Route Imp - Donegal\9.0 GIS\EIAR - 2025 Drawings\AePro Files\TT\_MGTO337-RPS-P3-S1-DR-Z-EN0224-A3-P01 - Otter Evidence (2023-2025).aprx



**NOTES**  
DO NOT SCALE, use figured dimensions only.  
All levels are referred to Ordnance Survey Datum, Malin Head.  
This drawing is the property of the Donegal County Council. It is a confidential document and must not be copied, used, or its contents divulged without prior written consent. This document should not be relied on or used in circumstances other than those for which it was originally prepared. RPS / Barry Transportation accepts no responsibility for this document to any other party other than the party by whom it was commissioned.

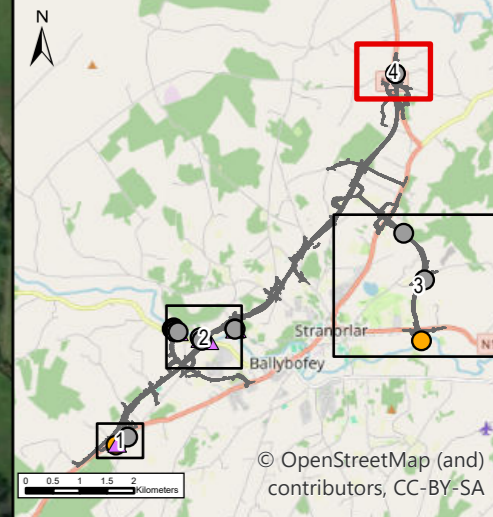
Rev.	Date	Drawn	Description	Chk'd	Appr.
P01	19/02/26	AK	ISSUE FOR PLANNING	MS	GMCE

Project Title: TEN-T Priority Route Improvement Project, Donegal Section 1 - N15/N13 Ballybofey / Stranorlar Urban Region			
Drawing Title: Section 1 – Otter Evidence (2023–2025)			
Designed: N/A	Date: 19/02/2026	EIAR Drawing Identifier:	Status: A3
Drawn: AK	Scale @ A1: N/A	EIAR Drawing 9A.21	Rev: P01
Approved: GMCE	@ A3: 1:10,000	File Identifier:	
Checked: MS	Sheet: 03 of 04	TT_MGTO337-RPS-P3-S1-DR-Z-EN0224	



- LEGEND**
- PROPOSED DEVELOPMENT BOUNDARY
  - PROPOSED ROAD DEVELOPMENT
  - RIVER NETWORK
  - SPECIAL AREAS OF CONSERVATION (SAC)
  - OTTER PRINT
  - OTTER TRAIL
  - ▲ POTENTIAL HOLT
  - SPRRAINT

**Data Sources:**  
EPA, NPWS



U:\MGT0337 - Ten-T Priority Route Imp - Donegal\8.0 GIS\EIAR - Biodiversity\ArcPro Files\TT\_MGT0337-RPS-P3-S1-DR-Z-EN0224-A3-P01\_Section 1 - Otter Evidence (2023-2025).aprx



Bonneagar Iompair Éireann  
Transport Infrastructure Ireland



Co-financed by the Connecting Europe  
Facility of the European Union



Rialtas na hÉireann  
Government of Ireland



Tionscadal Éireann  
Project Ireland  
2040



Donegal  
NRO  
Oifis Boicéad Náisiúnaí  
Dhún na nGall



Comhairle Contae  
Dhún na nGall  
Donegal County Council




**NOTES**

DO NOT SCALE, use figured dimensions only.

All levels are referred to Ordnance Survey Datum, Malin Head.

This drawing is the property of the Donegal County Council. It is a confidential document and must not be copied, used, or its contents divulged without prior written consent. This document should not be relied on or used in circumstances other than those for which it was originally prepared. RPS / Barry Transportation accepts no responsibility for this document to any other party other than the party by whom it was commissioned.

Rev.	Date	Drawn	Description	Chk'd	Appr.
P01	19/02/26	AK	ISSUE FOR PLANNING	MS	GMcE

Project Title: TEN-T Priority Route Improvement Project, Donegal Section 1 - N15/N13 Ballybofey / Stranorlar Urban Region			
Drawing Title: Section 1 – Otter Evidence (2023–2025)			
Designed: N/A	Date: 19/02/2026	EIAR Drawing Identifier:	Status: A3
Drawn: AK	Scale @ A1: N/A	EIAR Drawing 9A.21	Rev: P01
Approved: GMcE	@ A3: 1:4,000	File Identifier:	
Checked: MS	Sheet: 04 of 04	TT_MGT0337-RPS-P3-S1-DR-Z-EN0224	