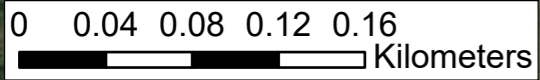
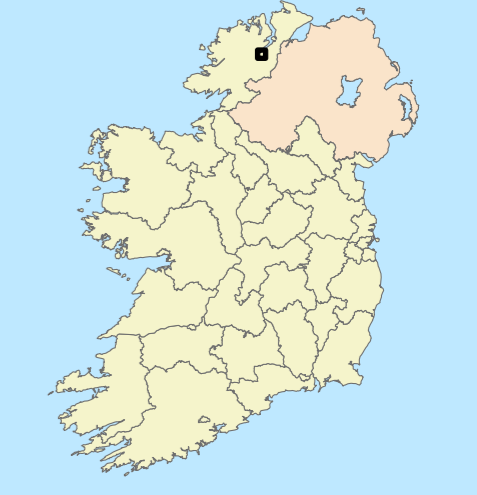
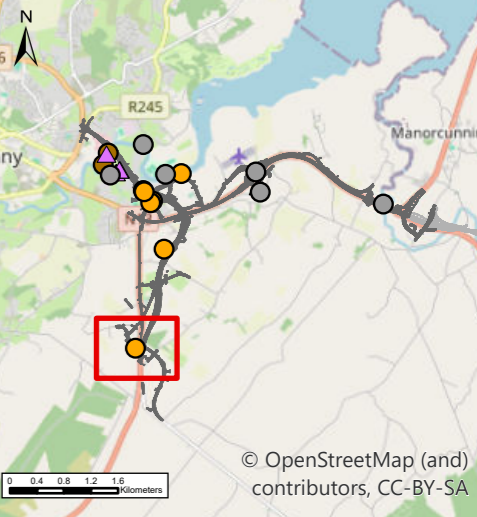


- LEGEND**
- PROPOSED DEVELOPMENT BOUNDARY
 - PROPOSED ROAD DEVELOPMENT (SECTION 2)
 - RIVER NETWORK
- FEATURE**
- OTTER TRAIL

Data Sources:
EPA



I:\gair-bp-101\Work - Transport\MGT0337 - Ten-T Priority Route Imp - Donegal\9.0 GIS\EIAR - 2025 Drawings\EIAR - Biodiversity\ArcPro files\TT_MGT0337-RPS-P3-S2-DR-Z-EN0224-A3-P01_Section 2 - Otter Evidence (2023+2025).aprx

TTI
Bonneagar Iompair Éireann
Transport Infrastructure Ireland

Co-financed by the Connecting Europe Facility of the European Union

Riádas na hÉireann
Government of Ireland

Tionscadal Éireann
Project Ireland
2040

Donegal
NRO
Oifis Boicéad Náisiúnaí
Dhún na nGall

Comhairle Contae
Dhún na nGall
Donegal County Council

RPS BARRY
TRANSPORTATION

NOTES

DO NOT SCALE, use figured dimensions only.

All levels are referred to Ordnance Survey Datum, Malin Head.

This drawing is the property of the Donegal County Council. It is a confidential document and must not be copied, used, or its contents divulged without prior written consent. This document should not be relied on or used in circumstances other than those for which it was originally prepared. RPS / Barry Transportation accepts no responsibility for this document to any other party other than the party by whom it was commissioned.

Rev.	Date	Drawn	Description	Chk'd	Appr.
P01	18/02/2026	AK	ISSUE FOR PLANNING	MS	GMcE

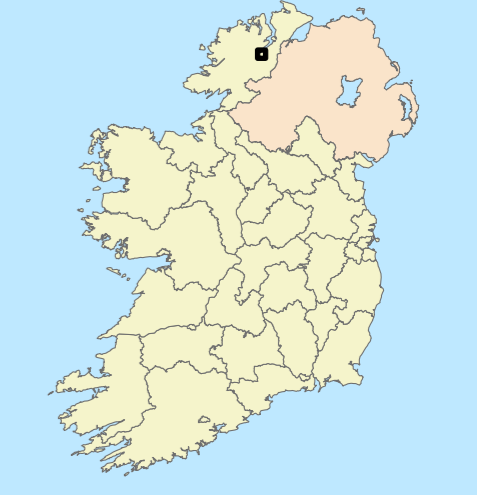
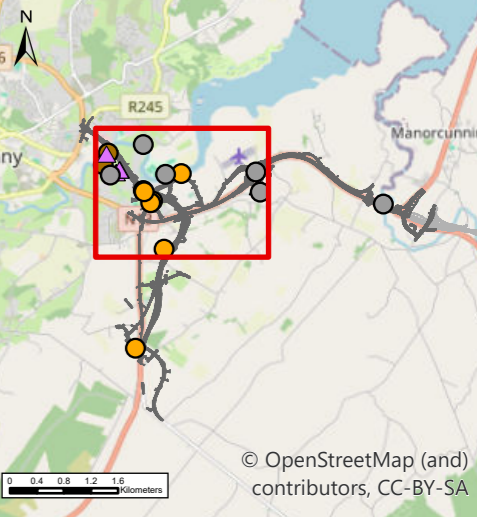
Project Title: TEN-T Priority Route Improvement Project, Donegal Section 2 - N56/N13 Letterkenny to Manorcunningham			
Drawing Title: Section 2 - Otter Evidence (2023-2025)			
Designed: N/A	Date: 18/02/2026	EIAR Drawing Identifier:	Status:
Drawn: AK	Scale @ A1: N/A	EIAR Drawing 9A.23	A3
Approved: GMcE	@ A3: 1:3,500	File Identifier:	Rev:
Checked: MS	Sheet: 01 of 03	TT_MGT0337-RPS-P3-S2-DR-Z-EN0224	P01

\gdrive-bp-101\work - Transport\MGTO337 - Ten-T Priority Route Imp - Donegal\9.0 GIS\EAIR - 2025 Drawings\EAIR - Biodiversity\ArcPro files\TT_MGT0337-RPS-P3-S2-DR-Z-EN0224-A3-P01 Section 2 - Otter Evidence (2023+2025).aprx



- LEGEND**
- PROPOSED DEVELOPMENT BOUNDARY
 - PROPOSED ROAD DEVELOPMENT (SECTION 2)
 - SPECIAL AREAS OF CONSERVATION (SAC)
 - RIVER NETWORK
 - WFD TRANSITIONAL WATERBODY
- FEATURE**
- OTTER PRINT
 - OTTER TRAIL
 - ▲ POTENTIAL HOLT
 - SPRRAINT

Data Sources:
EPA



TTI
Bonneagar Iompair Éireann
Transport Infrastructure Ireland

Co-financed by the Connecting Europe
Facility of the European Union

Rialtas na hÉireann
Government of Ireland

Tionscaldal Éireann
Project Ireland
2040

Donegal
Comhairle Contae
Dhún na nGall
Donegal County Council

RPS BARRY
TRANSPORTATION

NOTES

DO NOT SCALE, use figured dimensions only.

All levels are referred to Ordnance Survey Datum, Malin Head.

This drawing is the property of the Donegal County Council. It is a confidential document and must not be copied, used, or its contents divulged without prior written consent. This document should not be relied on or used in circumstances other than those for which it was originally prepared. RPS / Barry Transportation accepts no responsibility for this document to any other party other than the party by whom it was commissioned.

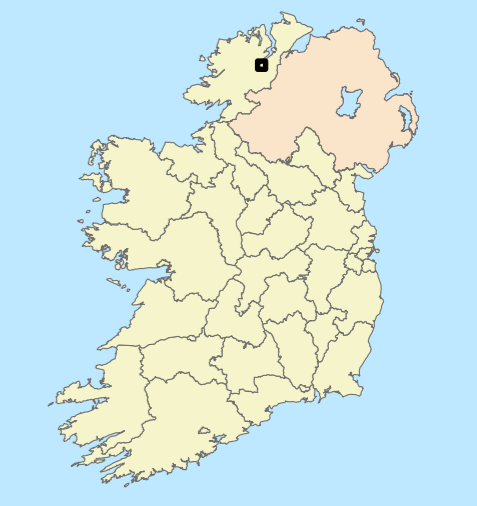
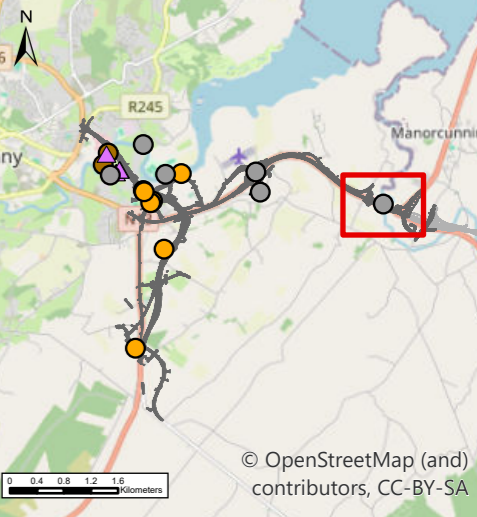
Rev.	Date	Drawn	Description	Chk'd	Appr.
P01	18/02/2026	AK	ISSUE FOR PLANNING	MS	GMcE

Project Title: TEN-T Priority Route Improvement Project, Donegal Section 2 - N56/N13 Letterkenny to Manorcunningham			
Drawing Title: Section 2 - Otter Evidence (2023-2025)			
Designed: N/A	Date: 18/02/2026	EAIR Drawing Identifier:	Status:
Drawn: AK	Scale @ A1: N/A	EAIR Drawing 9A.23	A3
Approved: GMcE	@ A3: 1:7,500	File Identifier:	Rev:
Checked: MS	Sheet: 02 of 03	TT_MGT0337-RPS-P3-S2-DR-Z-EN0224	P01



- LEGEND**
- PROPOSED DEVELOPMENT BOUNDARY
 - PROPOSED ROAD DEVELOPMENT (SECTION 2)
 - SPECIAL AREAS OF CONSERVATION (SAC)
 - RIVER NETWORK
- FEATURE**
- SPRRAINT

Data Sources:
EPA



0 0.04 0.08 0.12 0.16
Kilometers

I:\gairne-btp-101\work - Transport\MGT0337 - Ten-T Priority Route Imp - Donegal\9.0 GIS\EIAR - 2025 Drawings\EIAR - Biodiversity\ArcPro files\TT_MGT0337-RPS-P3-S2-DR-Z-EN0224-A3-P01_Section 2 - Otter Evidence (2023+2025).aprx

NOTES
DO NOT SCALE, use figured dimensions only.
All levels are referred to Ordnance Survey Datum, Malin Head.
This drawing is the property of the Donegal County Council. It is a confidential document and must not be copied, used, or its contents divulged without prior written consent. This document should not be relied on or used in circumstances other than those for which it was originally prepared. RPS / Barry Transportation accepts no responsibility for this document to any other party other than the party by whom it was commissioned.

Rev.	Date	Drawn	Description	Chk'd	Appr.
P01	18/02/2026	AK	ISSUE FOR PLANNING	MS	GMcE

Project Title: TEN-T Priority Route Improvement Project, Donegal Section 2 - N56/N13 Letterkenny to Manorcunningham			
Drawing Title: Section 2 - Otter Evidence (2023-2025)			
Designed: N/A	Date: 18/02/2026	EIAR Drawing Identifier:	Status:
Drawn: AK	Scale @ A1: N/A	EIAR Drawing 9A.23	A3
Approved: GMcE	@ A3: 1:3,500	File Identifier:	Rev:
Checked: MS	Sheet: 03 of 03	TT_MGT0337-RPS-P3-S2-DR-Z-EN0224	P01