



Legend

Ten-T Section 3

- PROPOSED DEVELOPMENT BOUNDARY (SECTION 3)
- PROPOSED DEVELOPMENT BOUNDARY (SECTION 2)
- PROPOSED ROAD DEVELOPMENT (SECTION 3)
- PROPOSED ROAD DEVELOPMENT (SECTION 2)

Bats

- Tree Surveys Pre 2023

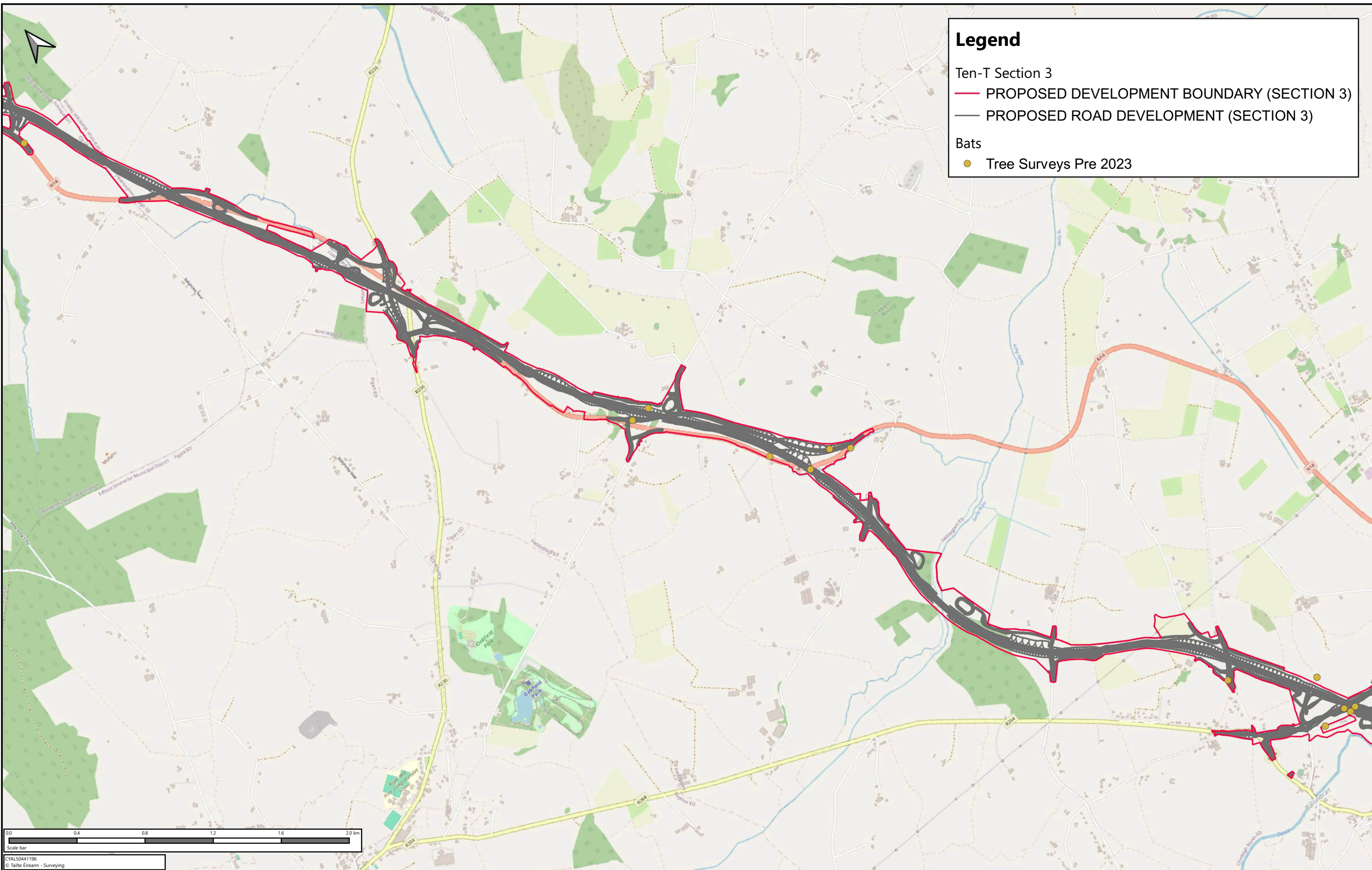


CVAL50441196
© Tailte Éireann - Surveying

Notes
DO NOT SCALE, use figured dimensions only. All levels are referred to Ordnance Survey Datum, Main Head.
This drawing is the property of Donegal County Council. It is a confidential document and must not be copied, used, or its contents divulged without prior written consent. This document should not be relied on or used in circumstances other than those for which it was originally prepared. Barry Transportation accepts no responsibility for this document to any other party other than the party by whom it was commissioned.

Rev.	Date	Drawn	Description	Chk'd	Appr.
P01	05.03.2026	SM	ISSUE FOR PLANNING	ED	ED

Project Title:		TEN-T Priority Route Improvement Project, Donegal Section 3 - N14 Manorcunningham to Lifford/Strabane/A5 Link		Status:	A3
Drawing Title:		Section 3 - Bats Pre 2023 Tree Surveys Section 3		Rev:	P01
Designed: SM	Date: MARCH 2026	Model File Identifier:			
Drawn: SM	Scale: @A1 1:10000	EIAR Drawing 9A.32			
Approved: ED	Scale: @A3 1:20000	File Identifier:			
Checked: ED	Sheet: 1 of 3	Y16112-BT-1A-EGN-S3-DR-EBD -03503			




Legend

Ten-T Section 3

- PROPOSED DEVELOPMENT BOUNDARY (SECTION 3)
- PROPOSED ROAD DEVELOPMENT (SECTION 3)

Bats

- Tree Surveys Pre 2023

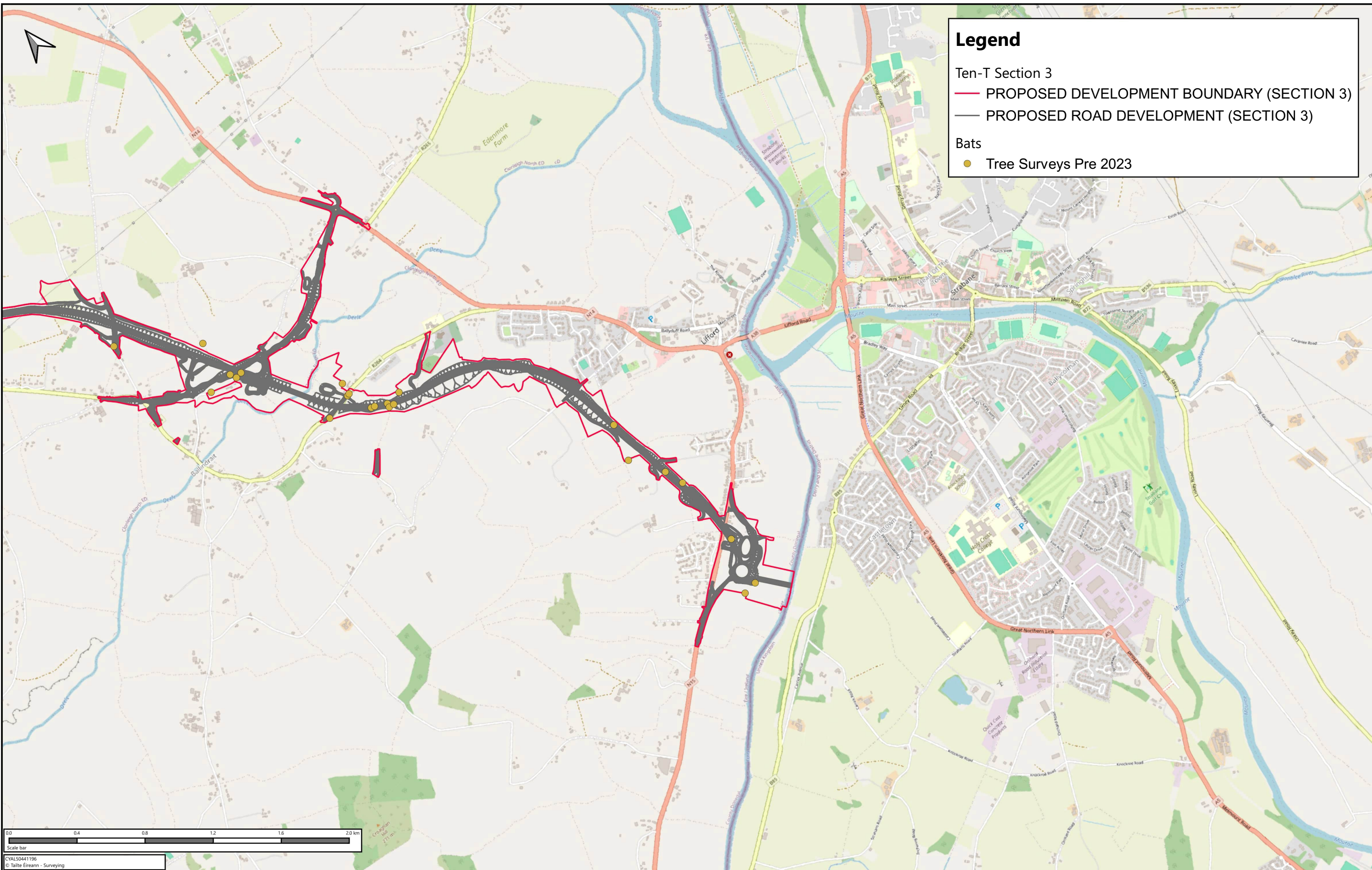


CVAL50441196
© Tailte Éireann - Surveying

Notes
DO NOT SCALE, use figured dimensions only. All levels are referred to Ordnance Survey Datum, Main Head.
This drawing is the property of Donegal County Council. It is a confidential document and must not be copied, used, or its contents divulged without prior written consent. This document should not be relied on or used in circumstances other than those for which it was originally prepared. Barry Transportation accepts no responsibility for this document to any other party other than the party by whom it was commissioned.

Rev.	Date	Drawn	Description	Chk'd	Appr.
P01	05.03.2026	SM	ISSUE FOR PLANNING	ED	ED

Project Title:		TEN-T Priority Route Improvement Project, Donegal Section 3 - N14 Manorcunningham to Lifford/Strabane/A5 Link		Status:	A3
Drawing Title:		Section 3 - Bats Pre 2023 Tree Surveys Section 3		Rev:	P01
Designed:	SM	Date:	MARCH 2026	Model File Identifier:	
Drawn:	SM	Scale:	@A1 1:10000	EIAR Drawing 9A.32	
Approved:	ED	Scale:	@A3 1:20000	File Identifier:	
Checked:	ED	Sheet:	2 of 3	Y16112-BT-1A-EGN-S3-DR-EBD -03503	



Legend

Ten-T Section 3

- PROPOSED DEVELOPMENT BOUNDARY (SECTION 3)
- PROPOSED ROAD DEVELOPMENT (SECTION 3)

Bats

- Tree Surveys Pre 2023



CVAL50441196
© Tailte Éireann - Surveying

Bonneagar Iompair Éireann
Transport Infrastructure Ireland

Rialtas na hÉireann
Government of Ireland

Tionscail Éireann
Project Ireland
2020

Donegal
Comhairle Contae
Dhún na nGall
Donegal County Council

RPS BARRY
TRANSPORTATION

Notes

DO NOT SCALE, use figured dimensions only. All levels are referred to Ordnance Survey Datum, Malin Head.

This drawing is the property of Donegal County Council. It is a confidential document and must not be copied, used, or its contents divulged without prior written consent. This document should not be relied on or used in circumstances other than those for which it was originally prepared. Barry Transportation accepts no responsibility for this document to any other party other than the party by whom it was commissioned.

Rev.	Date	Drawn	Description	Chk'd	Appr.
P01	05.03.2026	SM	ISSUE FOR PLANNING	ED	ED

Project Title:		TEN-T Priority Route Improvement Project, Donegal Section 3 - N14 Manorcunningham to Lifford/Strabane/A5 Link		Status:	A3
Drawing Title:		Section 3 - Bats Pre 2023 Tree Surveys Section 3		Rev:	P01
Designed:	SM	Date:	MARCH 2026	Model File Identifier:	EIAR Drawing 9A.32
Drawn:	SM	Scale:	@A1 1:10000 @A3 1:20000	File Identifier:	Y16112-BT-1A-EGN-S3-DR-EBD -03503
Approved:	ED	Sheet:	3 of 3		
Checked:	ED				